



**Department of Environment, Land,
Water and Planning (DELWP)**
Planning Enquiries
Phone: 1800 789 386
Web: planning.vic.gov.au

Office Use Only Application No.:

Date Lodged: / /

Application to AMEND a Planning Permit

If you need help to complete this form, read MORE INFORMATION at the end of this form.

⚠ Any material submitted with this application, including plans and personal information, will be made available for public viewing, including electronically, and copies may be made for interested parties for the purpose of enabling consideration and review as part of a planning process under the *Planning and Environment Act 1987*. See MORE INFORMATION at the end of this form to read our privacy statement. If you have any questions, please contact the relevant DELWP office.

⚠ This form cannot be used to:

- amend a permit or part of a permit if the Victorian Civil and Administrative Tribunal (VCAT) has directed under section 85 of the Act that the responsible authority must not amend that permit or that part of the permit (as the case requires); or
- amend a permit issued by the Minister under Division 6 of Part 4 of the Act (these applications must be made to the Minister under section 971 of the Act).

⚠ Questions marked with an asterisk (*) must be completed.

i Click for further information.

Note this application is made under Section 971 of the Planning and Environment Act 1987.

Clear Form

The Land **i**

Address of the land. Complete the Street Address and one of the Formal Land Descriptions.

Street Address *

Unit No.:	St. No.:	St. Name:
Suburb/Locality:		Postcode:

Formal Land Description *

Complete either A or B.

⚠ This information can be found on the certificate of title.

If this application relates to more than one address, attach a separate sheet setting out any additional property details.

A	Lot No.:	<input type="radio"/> Lodged Plan	<input type="radio"/> Title Plan	<input type="radio"/> Plan of Subdivision	No.:
OR					
B	Crown Allotment No.:	Section No.:			
Parish/Township Name:					

Planning Permit Details **i**

What permit is being amended? *

Planning Permit No.:

The Amended Proposal **i**

⚠ You must give full details of the amendment being applied for. Insufficient or unclear information will delay your application.

What is the amendment being applied for?*

- Indicate the type of changes proposed to the permit.
- List details of the proposed changes.

If the space provided is insufficient, attach a separate sheet.


This application seeks to amend:	
<input type="checkbox"/> What the permit allows	<input type="checkbox"/> Plans endorsed under the permit
<input type="checkbox"/> Current conditions of the permit	<input type="checkbox"/> Other documents endorsed under the permit
Details:	
<div>ADVERTISED PLAN</div>	
⚠ Provide plans clearly identifying all proposed changes to the endorsed plans, together with: any information required by the planning scheme, requested by DELWP or outlined in a DELWP checklist; and if required, include a description of the likely effect of the proposal.	

This copied document to be made available for the sole purpose of enabling its consideration and review as part of a planning process under the Planning and Environment Act 1987. The document must not be used for any purpose which may breach any copyright

Development Cost

Estimate cost of development*


If the permit allows **development**, estimate the cost difference between the development allowed by the permit and the development to be allowed by the amended permit.

Cost of proposed amended development:		Cost of the permitted development:		Cost difference (+ or -):
\$ <input type="text"/>	–	\$ <input type="text"/>	=	\$ <input type="text"/>
Insert 'NA' if no development is proposed by the permit.				
 You may be required to verify this estimate.				

Existing Conditions


Describe how the land is used and developed now *

For example, vacant, three dwellings, medical centre with two practitioners, licensed restaurant with 80 seats, grazing.

Have the conditions of the land changed since the time of the original permit application?	<input type="checkbox"/> Yes	<input type="checkbox"/> No
If yes, please provide details of the existing conditions.		
<div><div></div></div>		
 Provide a plan of the existing conditions if the conditions have changed since the time of the original permit application. Photos are also helpful.		

Title Information

Encumbrances on title *

Does the proposal breach, in any way, an encumbrance on title such as a restrictive covenant, section 173 agreement or other obligation such as an easement or building envelope?
<input type="radio"/> Yes. (If 'yes' contact council for advice on how to proceed before continuing with this application.)
<input type="radio"/> No
<input type="radio"/> Not applicable (no such encumbrance applies).
 Provide a full, current copy of the title for each individual parcel of land forming the subject site. The title includes: the covering 'register search statement', the title diagram and the associated title documents, known as 'instruments', for example, restrictive covenants.

ADVERTISED
PLAN

This copied document to be made available for the sole purpose of enabling its consideration and review as part of a planning process under the Planning and Environment Act 1987. The document must not be used for any purpose which may breach any copyright

Applicant and Owner Details

Provide details of the applicant and the owner of the land.

Applicant *

The person who wants the permit.

This copied document to be made available for the sole purpose of enabling its consideration and review as part of a planning process under the Planning and Environment Act 1987. The document must not be used for any purpose which may breach any copyright.

Please provide at least one contact phone number.

Where the preferred contact person for the application is different from the applicant, provide the details of that person.

Owner *


The person or organisation who owns the land

Where the owner is different from the applicant, provide the details of that person or organisation.


Name:		
Title:	First Name:	Surname:
Organisation (if applicable):		
Postal Address:		If it is a P.O. Box, enter the details here:
Unit No.:	St. No.:	St. Name:
Suburb/Locality:		State: Postcode:
Contact information for applicant OR contact person below		
Business phone:		Email:
Mobile phone:		Fax:
Contact person's details* Same as applicant <input type="checkbox"/>		
Name:		
Title:	First Name:	Surname:
Organisation (if applicable):		
Postal Address:		If it is a P.O. Box, enter the details here:
Unit No.:	St. No.:	St. Name:
Suburb/Locality:		State: Postcode:
Name: Same as applicant <input type="checkbox"/>		
Title:	First Name:	Surname:
Organisation (if applicable):		
Postal Address:		If it is a P.O. Box, enter the details here:
Unit No.:	St. No.:	St. Name:
Suburb/Locality:		State: Postcode:
Owner's Signature (Optional):		Date: day / month / year

Declaration

This form must be signed by the applicant*

 Remember it is against the law to provide false or misleading information, which could result in a heavy fine and cancellation of the permit.

I declare that I am the applicant; that all the information in this application is true and correct; that all changes to the permit and plan have been listed as part of the amended proposal; and that the owner (if not myself) has been notified of the permit application.

Signature: 	Date: day / month / year
------------------------------------------------------------------------------------------------	-----------------------------

Need help with the Application?

If you need help to complete this form, read MORE INFORMATION at the end of this form. General information about the planning process is available at planning.vic.gov.au

Contact the relevant DELWP office to discuss the specific requirements for this application and obtain a checklist. Insufficient or unclear information may delay your application.

Has there been a pre-application meeting with a DELWP planning officer?


<input type="radio"/> No	<input type="radio"/> Yes	If 'Yes', with whom?:
		Date: day / month / year

**ADVERTISED
PLAN**

Checklist

Have you:

- ☐ Filled in the form completely?
- ☐ Paid or included the application fee?
- ☐ Attached all necessary supporting information and documents?
- ☐ Completed the relevant planning permit checklist?
- ☐ Signed the declaration above?

 Most applications require a fee to be paid. Contact DELWP to determine the appropriate fee.

Lodgement

Lodge the completed and signed form and all documents with:

Department of Environment, Land, Water and Planning

To obtain the address details for the relevant planning office, go to the department's Planning Contacts page at planning.vic.gov.au/contact-us or email development.approvals@delwp.vic.gov.au

Deliver application in person, by post or by email.

Payment

Please select the relevant payment method.

A ☐ Electronic Funds Transfer (EFT)

On (day / month / year) an EFT payment

of \$

was made to:

BSB – 033 222

ACC – 13 11 46

ABN – 90 719 052 204

OR

B ☐ Cheque*

A cheque was made payable on (day / month / year)

in accordance with the Planning and Environment (Fees) Regulations.

**Cheques must be made payable to the Department of Environment, Land, Water and Planning.*

**ADVERTISED
PLAN**

**This copied document to be made available
for the sole purpose of enabling
its consideration and review as
part of a planning process under the
Planning and Environment Act 1987.
The document must not be used for any
purpose which may breach any
copyright**

MORE INFORMATION

The Land

It is important that your application to amend a planning permit includes details of the land, consistent with the Planning Permit. Refer to a copy of your Planning Permit, when completing the street address section of the form.

Also ensure you provide up-to-date details for the formal land description, using the current copy of the title.

Planning Permit Details

You must identify the permit being amended by specifying the permit number. This can be found at the beginning of the permit.

The Amended Proposal

First select the type of amendment being applied for. This may include an amendment to:

- the use and/or development allowed by the permit
- conditions of the permit.
- plans approved by the permit.
- any other document approved by the permit.

Then describe the changes proposed to the permit, including any changes to the plans or other documents included in the permit.

Development Cost

In most instances an application fee will be required. This fee must be paid when you lodge the application. The fee is set down by government regulations.

To help DELWP calculate the application fee, you must provide an accurate cost estimate of the proposed development to be allowed by the amended permit and the difference between the development allowed by the permit.

DELWP may ask you to justify your cost estimates. Costs are required solely to allow DELWP to calculate the permit application fee.

Fees are exempt from GST.

The cost difference is calculated as follows:

Development cost related to the Application to Amend a Planning Permit	-	Development cost related to the Application for Planning Permit	=	Cost Difference
------------------------------------------------------------------------	---	-----------------------------------------------------------------	---	-----------------

If the estimated cost of the proposed amended development is less than the estimated cost of the development allowed by the permit, show it as a negative number.

Example 1

Where the cost of the development to be allowed by the amended permit is lower than the cost of the development allowed by the permit:

$$\$180,000 - \$195,000 = -\$15,000$$

Example 2

Where the cost of the development to be allowed by the amended permit is higher than the cost of the development allowed by the permit:

$$\$250,000 - \$195,000 = \$55,000$$

⚠ Costs for different types of development can be obtained from specialist publications such as Cordell Housing: Building Cost Guide or Rawlinsons: Australian Construction Handbook.

⚠ Contact DELWP to determine the appropriate fee. Go to planning.vic.gov.au to view a summary of fees in the Planning and Environment (Fees) Regulations.

Existing Conditions

How should land be described?

If the conditions of the land have changed since the time of the original permit application, you need to describe, in general terms, the way the land is used now, including the activities, buildings, structures and works that exist (for example, single dwelling, 24 dwellings in a three-storey building, medical centre with three practitioners and 8 car parking spaces, vacant land).

Please attach to your application a plan of the existing conditions of the land, if the conditions have changed since the time of the original permit application. Check with DELWP for the quantity, scale and level of detail required.

It is also helpful to include photographs of the existing conditions.

Title Information

What is an encumbrance?

An 'encumbrance' is a formal obligation on the land, with the most common type being a 'mortgage'. Other common examples of encumbrances include:

- **Restrictive Covenants:** A 'restrictive covenant' is a written agreement between owners of land restricting the use or development of the land for the benefit of others, (eg. a limit of one dwelling or limits on types of building materials to be used).
- **Section 173 Agreements:** A 'section 173 agreement' is a contract between an owner of the land and the responsible authority which sets out limitations on the use or development of the land.
- **Easements:** An 'easement' gives rights to other parties to use the land or provide for services or access on, under or above the surface of the land.
- **Building Envelopes:** A 'building envelope' defines the development boundaries for the land.

Aside from mortgages, the above encumbrances can potentially limit or even prevent certain types of proposals.

What documents should I check to find encumbrances?

Encumbrances are identified on the title (register search statement) under the header 'encumbrances, caveats and notices'. The actual details of an encumbrance are usually provided in a separate document (instrument) associated with the title. Sometimes encumbrances are also marked on the title diagram or plan, such as easements or building envelopes.

What about caveats and notices?

A 'caveat' is a record of a claim from a party to an interest in the land. Caveats are not normally relevant to planning applications as they typically relate to a purchaser, mortgagee or chargee claim, but can sometimes include claims to a covenant or easement on the land. These types of caveats may affect your proposal.

Other less common types of obligations may also be specified on title in the form of 'notices'. These may have an effect on your proposal, such as a notice that the building on the land is listed on the Heritage Register.

What happens if the proposal contravenes an encumbrance on title?

Encumbrances may affect or limit your proposal or prevent it from proceeding. Section 61(4) of the *Planning and Environment Act 1987* for example, prevents a council from granting a permit if it would result in a breach of a registered restrictive covenant. If the proposal contravenes any encumbrance, contact DELWP for advice on how to proceed.

You may be able to modify your proposal to respond to the issue. If not, separate procedures exist to change or remove the various types of encumbrances from the title. The procedures are generally quite involved and if the encumbrance relates to more than the subject property, the process will include notice to the affected party.

⚠ You should seek advice from an appropriately qualified person, such as a solicitor, if you need to interpret the effect of an encumbrance or if you seek to amend or remove an encumbrance.

Why is title information required?

Title information confirms the location and dimensions of the land specified in the planning application and any obligations affecting what can be done on or with the land.

As well as describing the land, a full copy of the title will include a diagram or plan of the land and will identify any encumbrances, caveats and notices.

What is a 'full' copy of the title?

The title information accompanying your application must include a 'register search statement' and the title diagram, which together make up the title. In addition, any relevant associated title documents, known as 'instruments', must also be provided to make up a full copy of the title.

Check the title to see if any of the types of encumbrances, such as a restrictive covenant, section 173 agreement, easement or building envelope, are listed. If so, you must submit a copy of the document (instrument) describing that encumbrance. Mortgages do not need to be provided with planning applications.

▲ Some titles have not yet been converted by Land Registry into an electronic register search statement format. In these earlier types of titles, the diagram and encumbrances are often detailed on the actual title, rather than in separate plans or instruments.

Why is 'current' title information required?

It is important that you attach a current copy of the title for each individual parcel of land forming the subject site. 'Current' title information accurately provides all relevant and up-to-date information.

Some Councils require that title information must have been searched within a specified time frame. Contact DELWP for advice on DELWP requirements.

▲ Copies of title documents can be obtained from Land Registry: Level 10, 570 Bourke Street, Melbourne; 03 8636 2010; www.landata.vic.gov.au – go direct to "titles & property certificates".

Applicant and Owner Details

This section provides information about the permit applicant, the owner of the land and the person who should be contacted about any matters concerning the permit application.

The applicant is the person or organisation that wants the permit. The applicant can, but need not, be the contact person.

In order to avoid any confusion, DELWP will communicate only with the person who is also responsible for providing further details. The contact may be a professional adviser (e.g. architect or planner) engaged to prepare or manage the application. To ensure prompt communications, contact details should be given.

The owner of the land is the person or organisation who owns the land at the time the application is made. Where a parcel of land has been sold and an application made prior to settlement, the owner's details should be identified as those of the vendor. The owner can, but need not, be the contact or the applicant.

See **Example**.

Privacy statement

The Department of Environment, Land, Water and Planning (DELWP) is committed to protecting personal information provided by you in accordance with the principles of the Victoria privacy laws.

The information you provide will be used for the following purposes:

- correspond with you about your permit application
- if necessary, notify affected parties who may wish to inspect your application so that they can respond - this may be a notice onsite, in a newspaper and/or by post
- if necessary, forward your application to a referral authority who must also keep a register available for inspection by any person
- be recorded in the Minister's permit register (no name or personal details are visible in the online register).

The information you provide will be made available to:

- any person who may wish to inspect your application until the application process is concluded, including any review at VCAT
- relevant officers in DELWP, other Government agencies or Ministers directly involved in the planning process.
- Persons accessing information in accordance with the *Public Records Act 1973* or the *Freedom of Information Act 1982*.

This information is being collected in accordance with the *Planning and Environment Act 1987*.

If all requested information is not received, DELWP may not be able to process your application.

You may access the information you have provided to DELWP by emailing: development.approvals@delwp.vic.gov.au

Declaration

The declaration should be signed by the person who takes responsibility for the accuracy of all the information that is provided. This declaration is a signed statement that the information included with the application is true and correct at the time of lodgement.

The declaration can be signed by the applicant or owner. If the owner is not the applicant, the owner must either sign the application form or must be notified of the application which is acknowledged in the declaration.

▲ Obtaining or attempting to obtain a permit by wilfully making or causing any false representation or declaration, either orally or in writing, is an offence under the *Planning and Environment Act 1987* and could result in a fine and/or cancellation of the permit.

Need help with the Application?

If you have attended a pre-application meeting with a DELWP planner, fill in the name of the planner and the date, so that the person can be consulted about the application once it has been lodged. This will help speed up the processing of your application.

Checklist

You should provide sufficient supporting material with the application to describe the proposal in enough detail for the council to make a decision. It is important that copies of all plans and information submitted with the application are legible.

There may be specific application requirements set out in the planning scheme for the use or development you propose. The application should demonstrate how these have been addressed or met.

The checklist is to help ensure that you have:

- provided all the required information on the form
- included payment of the application fee
- attached all necessary supporting information and documents
- completed the relevant DELWP planning permit checklist
- signed the declaration on the last page of the application form.

▲ The more complete the information you provide with your application, the sooner DELWP will be able to make a decision.

Lodgement

The application must be lodged with the DELWP office responsible for the planning scheme in which the land affected by the application is located. To obtain the address details for the relevant DELWP office, go to the department's Planning Contacts page at planning.vic.gov.au/contact-us

▲ **Approval from other authorities:** In addition to obtaining a planning permit, approvals or exemptions may be required from other authorities or council departments. Depending on the nature of your proposal, these may include food or health registrations, building permits or approvals from water and other service authorities.

This copied document to be made available for the sole purpose of enabling its consideration and review as part of a planning process under the Planning and Environment Act 1987. The document must not be used for any purpose which may breach any copyright

**ADVERTISED
PLAN**

Applicant and Owner Details

Provide details of the applicant and the owner of the land.

Applicant

The person who wants the permit.

Please provide at least one contact phone number

Where the preferred contact person for the application is different from the applicant, provide the details of that person.

Owner

The person or organisation who owns the land

Where the owner is different from the applicant, provide the details of that person or organisation.

Name:

Title: MR

First Name: LEN

Surname: BROWNING

Organisation (if applicable): RESPONSIBLE DEVELOPERS PTY LTD

Postal Address:

Unit No.: 4

St. No.: 12

St. Name: ARDOUR LANE

Suburb/Locality: WYCHEPROOF

State: VIC

Postcode: 3527

Contact information for applicant OR contact person below

Business phone: 9123 4567

Email: tcpl@bigpond.net.au

Mobile phone: 0412 345 678

Fax: 9123 4567

Contact person's details*

Same as applicant

Name:

Title: MR

First Name: ANDREW

Surname: HODGE

Organisation (if applicable): TOWN PLANNING CONSULTANTS

Postal Address:

Unit No.:

St. No.:

St. Name: PO BOX 111

Suburb/Locality: PARKDALE

State: VIC

Postcode: 3194

Owner

Same as applicant

Name:

Title:

First Name:

Surname:

Organisation (if applicable):

Postal Address:

Unit No.:

St. No.:

St. Name:

Suburb/Locality:

State:

Postcode:

Owner's Signature (Optional):

Date:

day / month / year

ADVERTISED
PLAN

This copied document to be made available for the sole purpose of enabling its consideration and review as part of a planning process under the Planning and Environment Act 1987. The document must not be used for any purpose which may breach any copyright

Application to AMEND a Planning Permit | DELWP

Addendum

LIST OF TITLES AND ROADS

Formal Land Description	VOL/FOL	Owner
1\PS731579	9581/565	HANCOCK VICTORIAN PLANTATIONS PTY LTD
1\TP234268	8051/94	HANCOCK VICTORIAN PLANTATIONS PTY LTD
1\TP238200	8111/203	HANCOCK VICTORIAN PLANTATIONS PTY LTD
1\TP244100	8102/39	HANCOCK VICTORIAN PLANTATIONS PTY LTD
1\TP244690	8176/26	HANCOCK VICTORIAN PLANTATIONS PTY LTD
1\TP246770	8380/102	LATROBE CITY COUNCIL
1\TP360956	3302/353	HANCOCK VICTORIAN PLANTATIONS PTY LTD
1\TP434234	6539/671	HANCOCK VICTORIAN PLANTATIONS PTY LTD
1\TP511651	8047/825	HANCOCK VICTORIAN PLANTATIONS PTY LTD
1\TP513765	3486/43	HANCOCK VICTORIAN PLANTATIONS PTY LTD
1\TP532464	7218/598	HANCOCK VICTORIAN PLANTATIONS PTY LTD
1\TP532547	7235/962	HANCOCK VICTORIAN PLANTATIONS PTY LTD
1\TP534750	7081/111	HANCOCK VICTORIAN PLANTATIONS PTY LTD
1\TP534908	7150/912	HANCOCK VICTORIAN PLANTATIONS PTY LTD
1\TP535303	7218/599	HANCOCK VICTORIAN PLANTATIONS PTY LTD
1\TP543114	2970/935	LATROBE CITY COUNCIL
1\TP554992	8095/63	HANCOCK VICTORIAN PLANTATIONS PTY LTD
1\TP597260	3909/786	HANCOCK VICTORIAN PLANTATIONS PTY LTD
1\TP608877	11517/415	HANCOCK VICTORIAN PLANTATIONS PTY LTD
1\TP643640	9581/564	HANCOCK VICTORIAN PLANTATIONS PTY LTD
1\TP643643	9581/567	HANCOCK VICTORIAN PLANTATIONS PTY LTD
1\TP643644	9581/568	HANCOCK VICTORIAN PLANTATIONS PTY LTD
1\TP643645	9581/569	HANCOCK VICTORIAN PLANTATIONS PTY LTD
1\TP663165	5918/436	HANCOCK VICTORIAN PLANTATIONS PTY LTD
1\TP762860	5058/583	HANCOCK VICTORIAN PLANTATIONS PTY LTD
108\PP3274	8082/121	HANCOCK VICTORIAN PLANTATIONS PTY LTD
108A\PP3274	8242/568	HANCOCK VICTORIAN PLANTATIONS PTY LTD
110\PP3274	8211/540	HANCOCK VICTORIAN PLANTATIONS PTY LTD
15\PP3273	8864/677	HANCOCK VICTORIAN PLANTATIONS PTY LTD
2\PS731579	5839/686	HANCOCK VICTORIAN PLANTATIONS PTY LTD
2\TP532547	7235/962	HANCOCK VICTORIAN PLANTATIONS PTY LTD
2\TP534750	7081/111	HANCOCK VICTORIAN PLANTATIONS PTY LTD
2\TP535303	7218/599	HANCOCK VICTORIAN PLANTATIONS PTY LTD
2\TP643640	9581/564	HANCOCK VICTORIAN PLANTATIONS PTY LTD
2\TP643643	9581/567	HANCOCK VICTORIAN PLANTATIONS PTY LTD
2\TP643644	9581/568	HANCOCK VICTORIAN PLANTATIONS PTY LTD
2\TP663165	5918/436	HANCOCK VICTORIAN PLANTATIONS PTY LTD
26\PP3273	7447/354	HANCOCK VICTORIAN PLANTATIONS PTY LTD
27\PP3273	3591/29	HANCOCK VICTORIAN PLANTATIONS PTY LTD
3\PS731579	5957/340	HANCOCK VICTORIAN PLANTATIONS PTY LTD
3\TP643640	9581/564	HANCOCK VICTORIAN PLANTATIONS PTY LTD
3\TP643643	9581/567	HANCOCK VICTORIAN PLANTATIONS PTY LTD
3\TP643644	9581/568	HANCOCK VICTORIAN PLANTATIONS PTY LTD
32\PP3273	4322/314	HANCOCK VICTORIAN PLANTATIONS PTY LTD

This copied document to be made available for the sole purpose of enabling its consideration and review as part of a planning process under the Planning and Environment Act 1987. The document must not be used for any purpose which may breach any copyright

**ADVERTISED
PLAN**

ADVERTISED PLAN

LIST OF TITLES AND ROADS

33\PP3273	3161/34	HANCOCK VICTORIAN PLANTATIONS PTY LTD
34\PP3273	3611/74	HANCOCK VICTORIAN PLANTATIONS PTY LTD
35\PP3273	6957/359	HANCOCK VICTORIAN PLANTATIONS PTY LTD
35A\PP3273	6957/359	HANCOCK VICTORIAN PLANTATIONS PTY LTD
36\PP3273	8035/701	HANCOCK VICTORIAN PLANTATIONS PTY LTD
37\PP3273	6873/486	HANCOCK VICTORIAN PLANTATIONS PTY LTD
38\PP3273	3159/723	HANCOCK VICTORIAN PLANTATIONS PTY LTD
4\PS731579	5957/340	HANCOCK VICTORIAN PLANTATIONS PTY LTD
42\PP3273	7234/764	HANCOCK VICTORIAN PLANTATIONS PTY LTD
46\PP3274	7050/958	HANCOCK VICTORIAN PLANTATIONS PTY LTD
47B\PP3274	2950/985	HANCOCK VICTORIAN PLANTATIONS PTY LTD
51A\PP3274	3317/244	HANCOCK VICTORIAN PLANTATIONS PTY LTD
52A\PP3274	8180/541	HANCOCK VICTORIAN PLANTATIONS PTY LTD
54B\PP3274	8876/243	HANCOCK VICTORIAN PLANTATIONS PTY LTD
56B\PP3274	3863/503	HANCOCK VICTORIAN PLANTATIONS PTY LTD
58\PP3274	8082/120	HANCOCK VICTORIAN PLANTATIONS PTY LTD
58A\PP3274	8180/542	HANCOCK VICTORIAN PLANTATIONS PTY LTD
59\PP3274	5277/262	HANCOCK VICTORIAN PLANTATIONS PTY LTD
61\PP3274	4637/243	HANCOCK VICTORIAN PLANTATIONS PTY LTD
64B\PP3274	3302/354	HANCOCK VICTORIAN PLANTATIONS PTY LTD
64C\PP3274	3632/341	HANCOCK VICTORIAN PLANTATIONS PTY LTD
64E\PP3274	3684/737	HANCOCK VICTORIAN PLANTATIONS PTY LTD
64G\PP3274	4637/243	HANCOCK VICTORIAN PLANTATIONS PTY LTD
64H\PP3274	8180/543	HANCOCK VICTORIAN PLANTATIONS PTY LTD
64J\PP3274	8180/543	HANCOCK VICTORIAN PLANTATIONS PTY LTD
64K\PP3274	8180/543	HANCOCK VICTORIAN PLANTATIONS PTY LTD
65B\PP3274	7715/119	HANCOCK VICTORIAN PLANTATIONS PTY LTD
65D\PP3274	7181/142	HANCOCK VICTORIAN PLANTATIONS PTY LTD
66B\PP3274	8180/545	HANCOCK VICTORIAN PLANTATIONS PTY LTD
77\PP3273	7720/94	HANCOCK VICTORIAN PLANTATIONS PTY LTD
77B\PP3274	3067/400	HANCOCK VICTORIAN PLANTATIONS PTY LTD
82\PP3274	4347/386	HANCOCK VICTORIAN PLANTATIONS PTY LTD
R1\PS731579	11566/435	ROADS CORPORATION
R1\PS601788	11337/40	ROADS CORPORATION
R2\PS731579	5839/686	HANCOCK VICTORIAN PLANTATIONS PTY LTD

Roads (Including 'Government' or 'Paper Roads')

Road reserve between McDonalds Track to Varys Track, Driffield

Golden Gully Road Narracan

Road reserve between Crown Allotment 20A and 33 Parish of Narracan

Road reserve between Crown Allotment 33 and 23 Parish of Narracan

Birds Gully Road Narracan

Morwell-Thorpdale Road Narracan

Strezlecki Highway Driffield

**This copied document to be made available
for the sole purpose of enabling
its consideration and review as
part of a planning process under the
Planning and Environment Act 1987.
The document must not be used for any
purpose which may breach any
copyright**

LIST OF TITLES AND ROADS

Kings Road Driffield

Road reserve around Lot 1 on TP 535303 Driffield

Smiths Road Driffield

Ten Mile Creek Road Narracan

Stocks Road Driffield

Clarks Road Narracan

Creamery Road Delburn

Road reserve between Crown Allotment 34Q and 56 Parish of Narracan

Darlimurla Road Delburn

Road reserve between Crown Allotment 56A Parish of South Narracan and Crown Allotment 110 Parish of South Narracan

Road reserve adjacent to Lot 1 Title Plan 663165, Crown Allotment 26 Parish of Narracan and Crown Allotment 33 Parish of Narracan

Road reserve between Crown Allotment 26 Parish of Narracan and Crown Allotment 33 Parish of Narracan within Lot 1 Title Plan 535303

**This copied document to be made available
for the sole purpose of enabling
its consideration and review as
part of a planning process under the
Planning and Environment Act 1987.
The document must not be used for any
purpose which may breach any
copyright**

**ADVERTISED
PLAN**