


**LP130932**  
 EDITION 2  
 APPROVED 2/8/79

**PLAN OF SUBDIVISION OF  
 PART OF CROWN ALLOTMENT I, SECTION 21  
 PARISH OF NARREE WORRAN  
 COUNTY OF MORNINGTON**

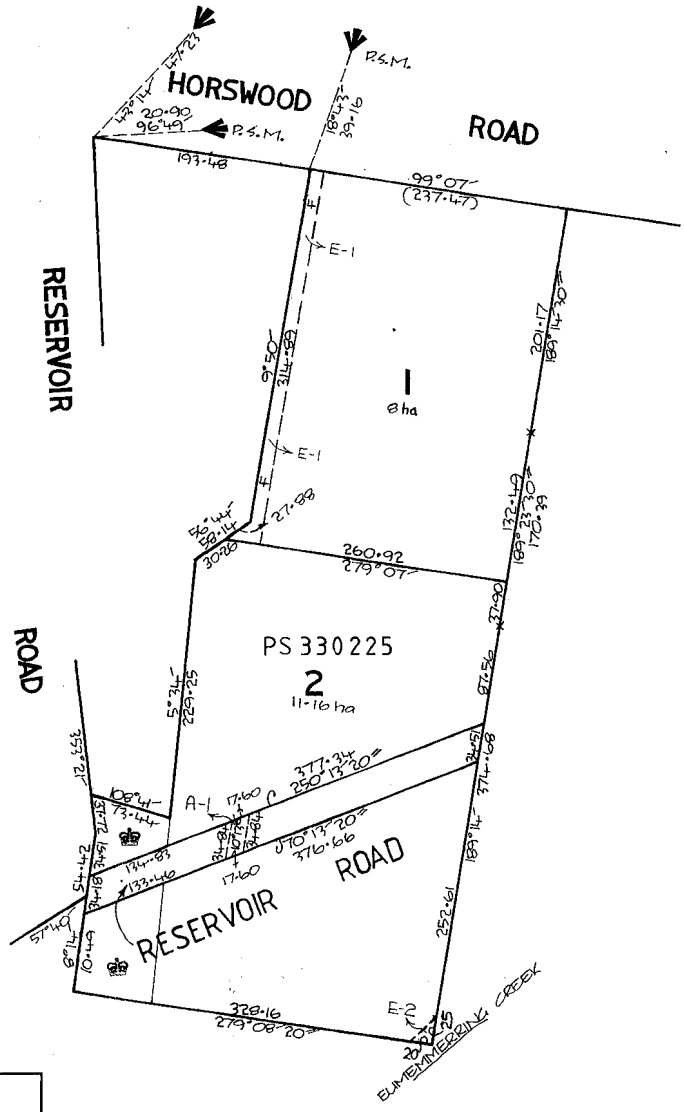
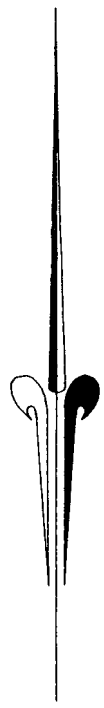


V.8303 F.787

APPROPRIATIONS	ENCUMBRANCES & NOTATIONS
BLUE - ELECTRICITY SUPPLY PURPOSES.	YELLOW - APPURTENANT EASEMENT OF WAY VIDE F.34-084.
GREEN - EASEMENT FOR PIPELINE, CHANNEL AND CARRIAGEWAY PURPOSES PURSUANT TO SEC.17A OF THE DANDENONG VALLEY AUTHORITY ACT 1963.	

PARISH CHART II

**COLOUR CONVERSION**  
 BLUE = E-1  
 GREEN = E-2  
 YELLOW = A-1



LIST OF MODIFICATIONS				
LAND	MODIFICATION	DEALING No.	A.R.T.	NEW EDN.
LOT 2 PART	TRANSFER TO THE CROWN	J838702		2
LOT 1	RECTIFICATION	S.B.13259B		2
—	ROAD NAME CHANGE	GAZ 85 P 3441		2