



Imaged Document Cover Sheet

The document following this cover sheet is an imaged document supplied by LANDATA®, Secure Electronic Registries Victoria.

Document Type	Plan
Document Identification	PS619541P
Number of Pages (excluding this cover sheet)	2
Document Assembled	13/12/2022 11:34

Copyright and disclaimer notice:

© State of Victoria. This publication is copyright. No part may be reproduced by any process except in accordance with the provisions of the Copyright Act 1968 (Cth) and for the purposes of Section 32 of the Sale of Land Act 1962 or pursuant to a written agreement. The information is only valid at the time and in the form obtained from the LANDATA® System. None of the State of Victoria, LANDATA®, Secure Electronic Registries Victoria Pty Ltd (ABN 86 627 986 396) as trustee for the Secure Electronic Registries Victoria Trust (ABN 83 206 746 897) accept responsibility for any subsequent release, publication or reproduction of the information.

The document is invalid if this cover sheet is removed or altered.

PLAN OF SUBDIVISION	Stage No. <hr/>	LR use only EDITION 1	PS 619541 P
----------------------------	--------------------	------------------------------	--------------------

Location of Land
Parish: WANGOOM
Township: _____
Section: _____
Crown Allotment: 120 (PART)
Crown Portion: _____

Title References:
 Vol 2644 Fol 685 &
 Vol 10664 Fol 780

Last Plan Reference: TP 515573R & PS 448253V
Postal Address: HOPETOUN ROAD
 WARRNAMBOOL 3280

MGA Co-ordinates: E 628 860
 (Of approx. centre of plan) N 5 752 070 Zone 54

Vesting of Roads or Reserves

Identifier	Council/Body/Person
Nil	Nil


Council Certification and Endorsement

Council Name: WARRNAMBOOL CITY COUNCIL **Ref:** S 47 / 08

1. This plan is certified under section 6 of the Subdivision Act 1988.
~~2. This plan is certified under section 11 (7) of the Subdivision Act 1988.~~
~~_____ Date of original certification under section 6 _____~~
~~3. This is a statement of compliance issued under section 21 of the _____~~
~~_____ Subdivision Act 1988. _____~~

Open Space

(i) A requirement for public open space under section 18 Subdivision Act 1988
~~has/ has not been made.~~
~~(ii) The requirement has been satisfied. _____~~
~~(iii) The requirement is to be satisfied in Stage _____~~

Council Delegate
~~Council seal~~ 
 Date
 18/6/2010

Notations

Depth Limitation: Does not apply	Staging This is not a staged subdivision Planning Permit No. P 2008 - 284
----------------------------------	--

Survey:- This plan is based on partial survey. Lot 1 is the subject of this survey.
 Lot 2 has been deduced from titles. See Abstract of Field Records for detail.

To be completed where applicable.
 This survey has been connected to permanent marks no(s). WANGOOM 165, 376, 567
 In proclaimed Survey Area no. 23 WARRNAMBOOL

Easement Information

Legend: E - Encumbering Easement or Condition in Crown Grant in Nature of an Easement
 A - Appurtenant Easement R - Encumbering Easement (Road)

Subject Land	Purpose	Width (Metres)	Origin	Lard Benefited/In Favour Of
E-1	SEWERAGE	2	C/E S861928H	CITY OF WARRNAMBOOL WANNON REGION WATER CORPORATION SOUTH WEST WATER AUTHORITY CITY OF WARRNAMBOOL WANNON REGION WATER CORPORATION WANNON REGION WATER CORPORATION LOT 1 THIS PLAN POWERCOR AUSTRALIA LTD
E-1	SEWERAGE	2	THIS PLAN	
E-2	SEWERAGE	2	PS 448253V	
E-3	SEWERAGE	2	C/E S861929E	
E-3	SEWERAGE	2	THIS PLAN	
E-4	SEWERAGE	SEE DIAG.	THIS PLAN	
E-5	SEWERAGE	2	THIS PLAN	
E-6	POWERLINE	5	THIS PLAN: SECTION 88 ELECTRICITY INDUSTRY ACT 2000	

LR use only
 Statement of Compliance / Exemption Statement

Received

Date 23 / 12 / 2010


LR use only
 PLAN REGISTERED
 TIME 3.29pm
 DATE 7/1/2011
A.R.T.
 Assistant Registrar of Titles

Sheet 1 of 2 sheets

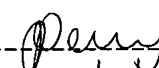
ALAN H. SIMPSON

● LAND SURVEYOR ●
A.C.N. 062 912 510
 P.O.BOX 421, WARRNAMBOOL 3280
 PHONE (03) 55611846 FAX (03) 55621775

LICENCED SURVEYOR (PRINT) **ALAN HALSTEAD SIMPSON**

SIGNATURE  DATE 05 / 05 / 2010

REF **1737** 1737_V2_PS1.DWG VERSION **2**
1737.SEE

DATE  18/6/2010
 COUNCIL DELEGATE SIGNATURE

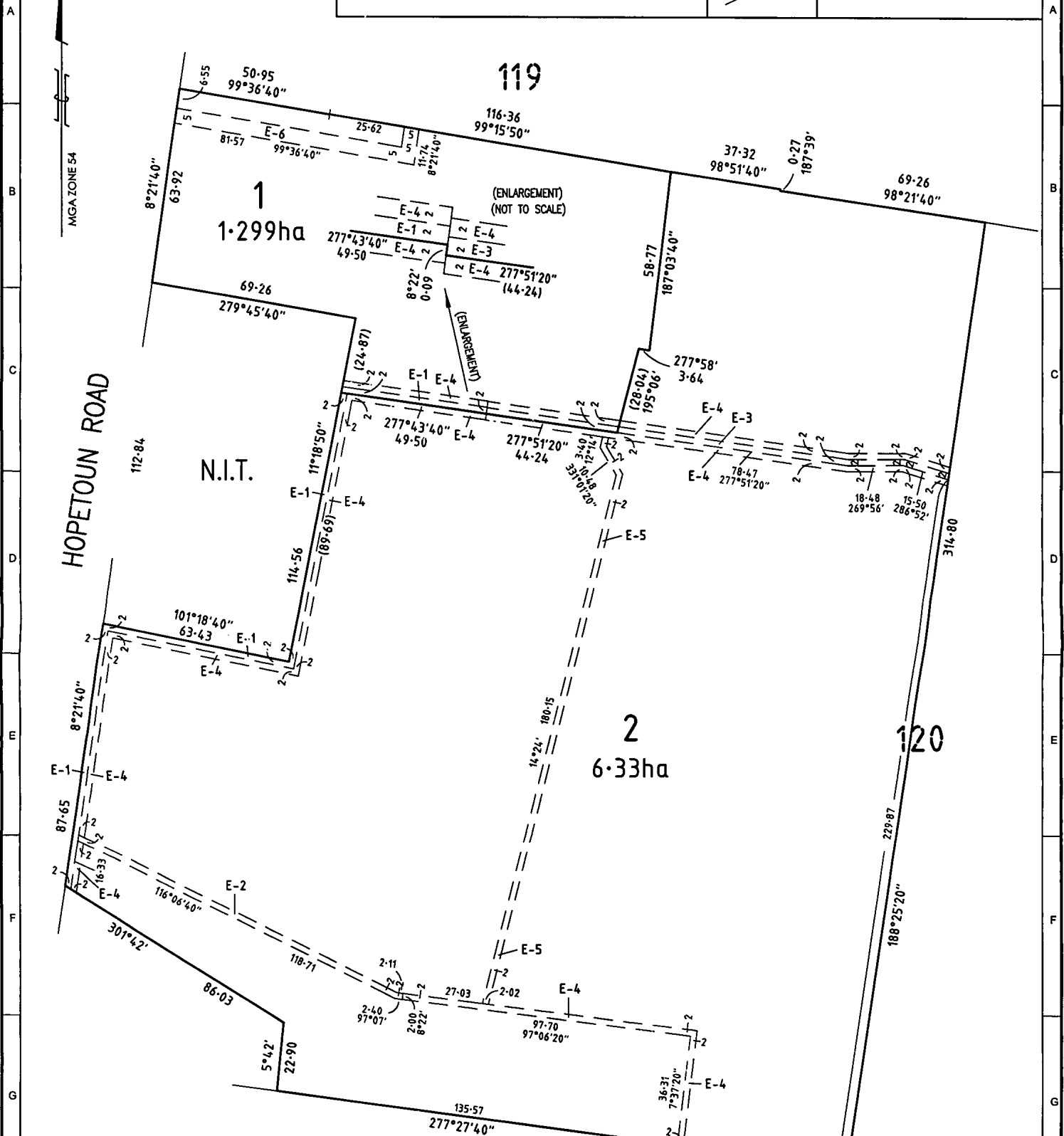
Original sheet size **A3**

PLAN OF SUBDIVISION

Stage No.

Plan Number

PS 619541P



ALAN H. SIMPSON

● LAND SURVEYOR ●

A.B.N. 25 397 042 659

P.O. BOX 421, WARRNAMBOOL 3280

PHONE (03) 55611846 FAX (03) 55621775

BOTANIC ROAD

Sheet 2

ORIGINAL SCALE

SHEET SIZE SCALE

A3 1:1250

LENGTHS ARE IN METRES

LICENSED SURVEYOR (PRINT) ALAN HALSTEAD SIMPSON

SIGNATURE DATE 05/05/2010

REF 1737 1737_V2_PS2.DWG VERSION 2

1737.SEE

DATE 18/6/2010

COUNCIL DELEGATE SIGNATURE