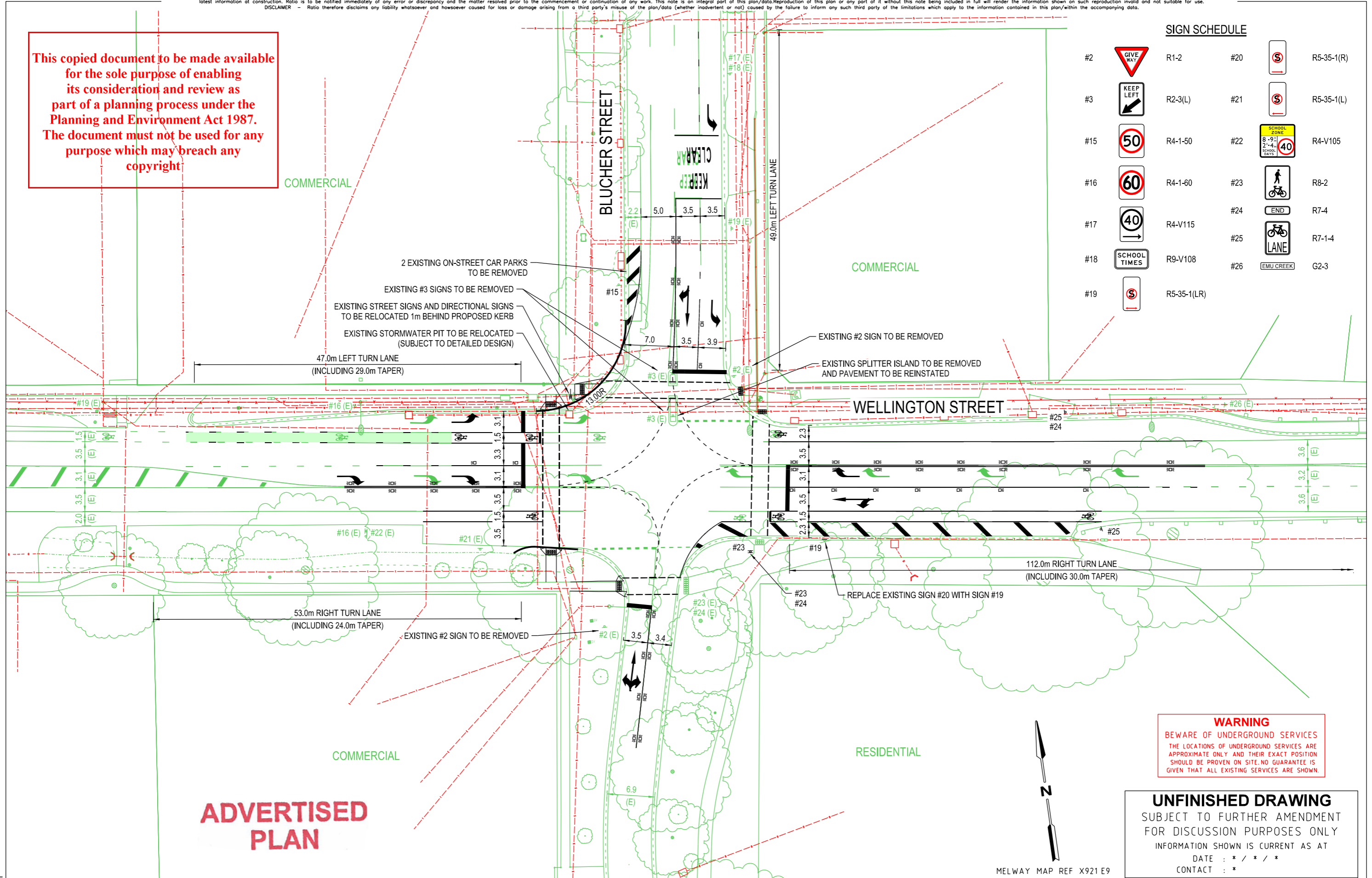


This plan (or the data transmitted herewith) has been prepared to facilitate the construction and should not be used for any other purpose. Ratio accepts no responsibility whatsoever for the use of unapproved plans in any construction or for any commercial purposes. Set-Out dimensions of all design lines, grid lines, control lines, recovery marks and bench marks should be verified and confirmed against the latest information at construction. Ratio is to be notified immediately of any error or discrepancy and the matter resolved prior to the commencement or continuation of any work. This note is an integral part of this plan/data. Reproduction of this plan or any part of it without this note being included in full will render the information shown on such reproduction invalid and not suitable for use.  
 DISCLAIMER - Ratio therefore disclaims any liability whatsoever and howsoever caused for loss or damage arising from a third party's misuse of the plan/data (whether inadvertent or not) caused by the failure to inform any such third party of the limitations which apply to the information contained in this plan/within the accompanying data.

**This copied document to be made available for the sole purpose of enabling its consideration and review as part of a planning process under the Planning and Environment Act 1987. The document must not be used for any purpose which may breach any copyright**

**SIGN SCHEDULE**

#2		R1-2	#20		R5-35-1(R)
#3		R2-3(L)	#21		R5-35-1(L)
#15		R4-1-50	#22		R4-V105
#16		R4-1-60	#23		R8-2
#17		R4-V115	#24		R7-4
#18		R9-V108	#25		R7-1-4
#19		R5-35-1(LR)	#26		G2-3



**WARNING**  
 BEWARE OF UNDERGROUND SERVICES  
 THE LOCATIONS OF UNDERGROUND SERVICES ARE APPROXIMATE ONLY AND THEIR EXACT POSITION SHOULD BE PROVEN ON SITE. NO GUARANTEE IS GIVEN THAT ALL EXISTING SERVICES ARE SHOWN.

**UNFINISHED DRAWING**  
 SUBJECT TO FURTHER AMENDMENT FOR DISCUSSION PURPOSES ONLY  
 INFORMATION SHOWN IS CURRENT AS AT  
 DATE : \* / \* / \*  
 CONTACT : \*

MELWAY MAP REF X921 E9

CAD File: 22929-FLP-001-1.dgn

ISSUE	APP'D	DATE	COMMENTS
A	C.G.	25.02.26	INITIAL ISSUE

**GENERAL NOTES**

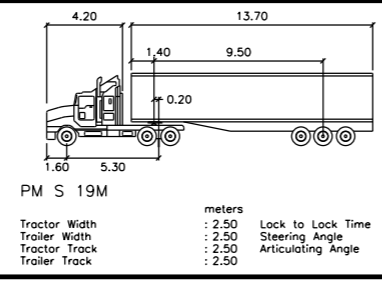

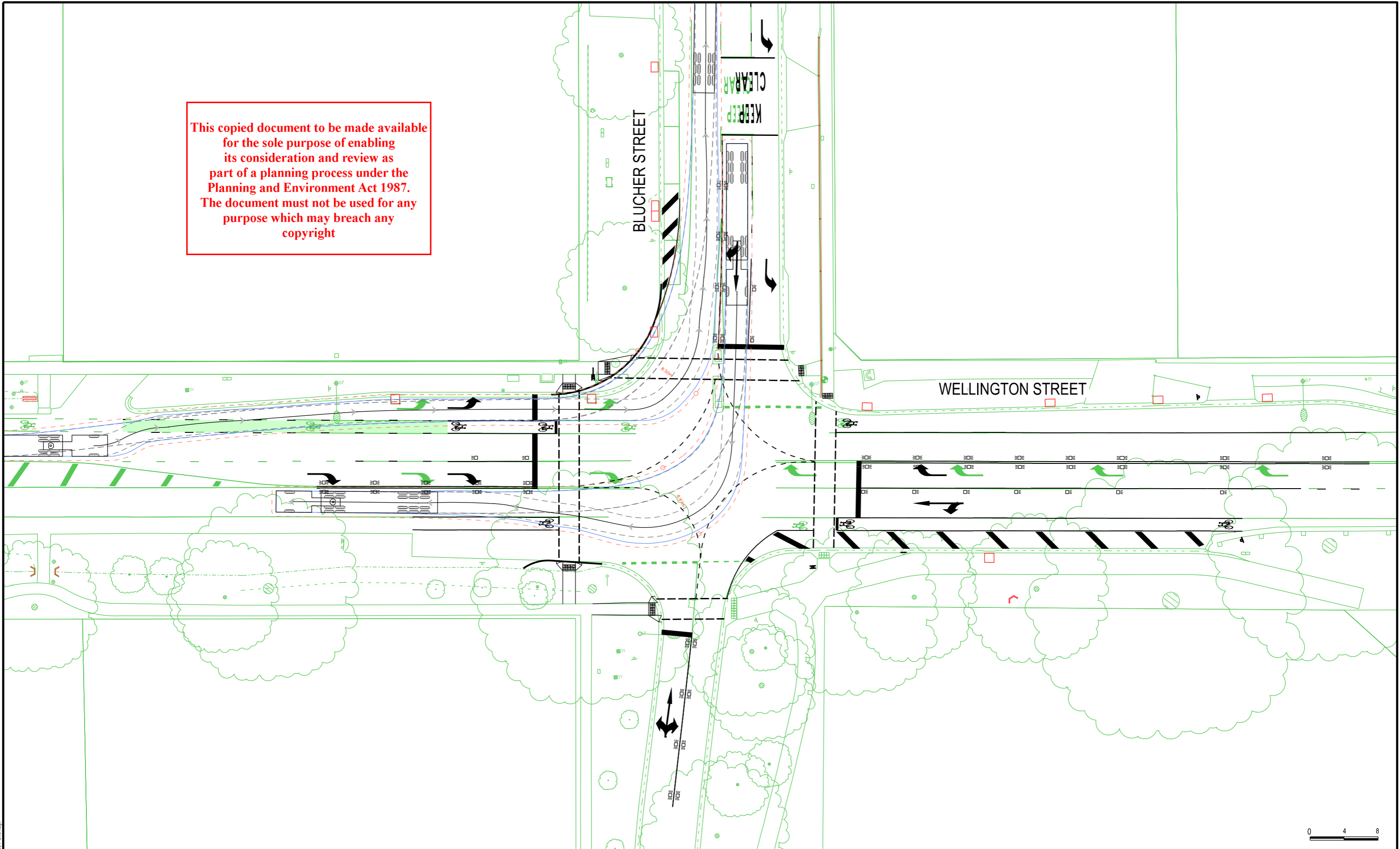
- FEATURE AND LEVEL SURVEY PREPARED BY BPD REF No. 11322-S-F-RFL-2-RFL.dwg RECEIVED 05/02/2025
- ALL DIMENSIONS ARE IN METRES AND MEASURED TO THE INVERT OF KERB AND CHANNEL
- DECLARED ROAD - WELLINGTON STREET (SPEED ZONE 60KM/H)
- LOCAL ROAD - BLUCHER STREET (SPEED ZONE 50KM/H)

DESIGNED	B. KORASANI
CHECKED	S. MCKENZIE
APPROVED	C. GREENLAND
SCALE	1: 500 @ A3

**ratio:**  
 RATIO CONSULTANTS PTY LTD  
<https://ratio.com.au/>

<b>WELLINGTON STREET / BLUCHER STREET</b> Greater Bendigo City Council <b>PROPOSED SIGNALISED INTERSECTION FUNCTIONAL LAYOUT PLAN</b>			
DATE	SHEET NO.	DRAWING NO.	ISSUE
25.02.26	1 of 7	22929-FLP-001-1	A

This copied document to be made available for the sole purpose of enabling its consideration and review as part of a planning process under the Planning and Environment Act 1987. The document must not be used for any purpose which may breach any copyright



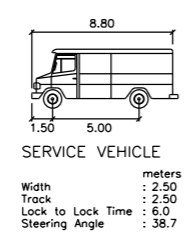
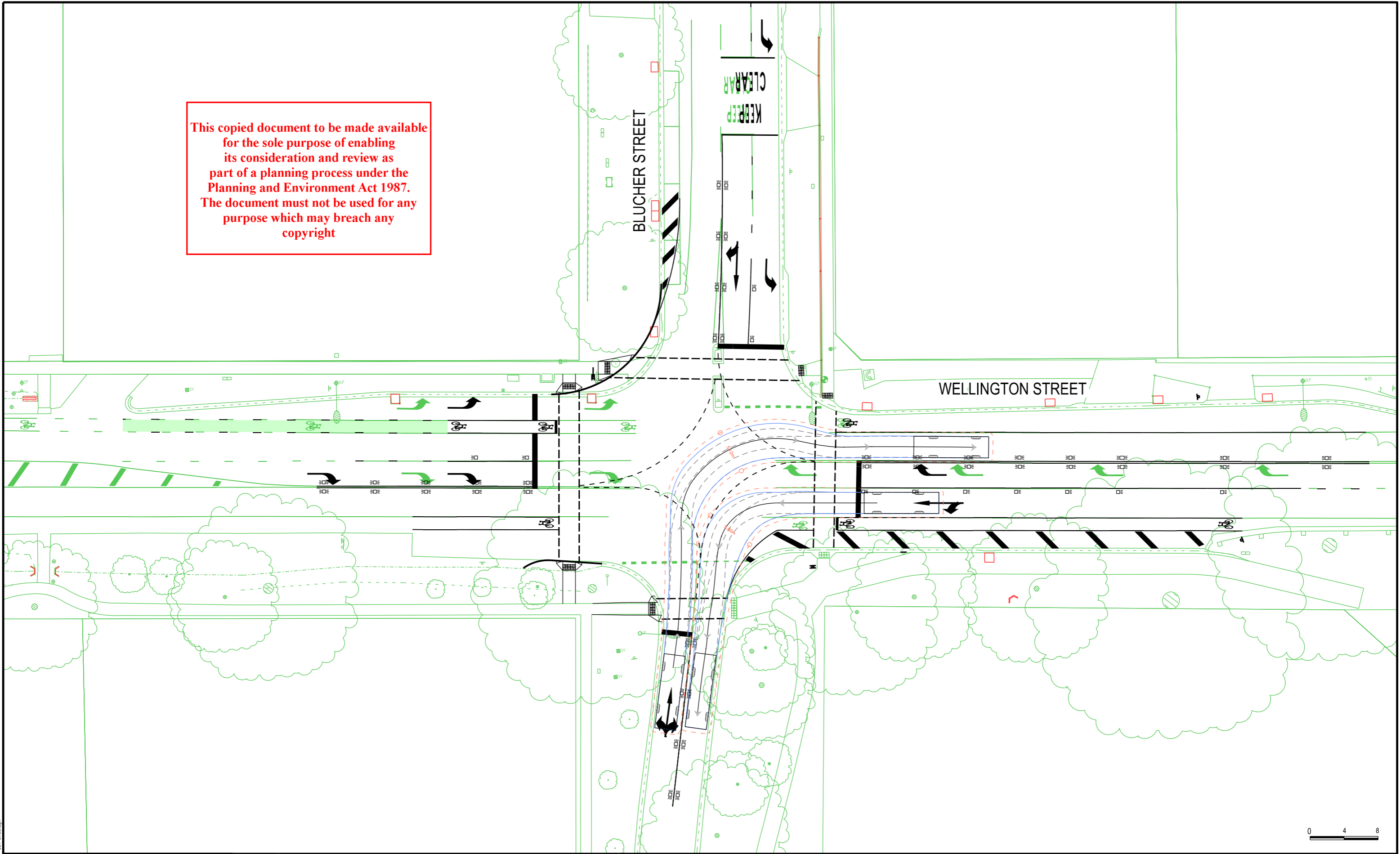
Proposed Signalised Intersection  
 Wellington Street / Blucher Street, Strathfieldsaye  
 Design Vehicle - Swept Path Assessment

NOTE:  
 1) Feature and level survey prepared by BPD  
 2) Swept Path Design Speed 5km/h

PREPARED BY BK	DATE 25.02.26	SCALE 1: 400 @A3	SHEET No. 2 of 7	SKETCH NO. 22929-FLP-001-SK01	ISSUE A
-------------------	------------------	---------------------	---------------------	----------------------------------	------------



This copied document to be made available for the sole purpose of enabling its consideration and review as part of a planning process under the Planning and Environment Act 1987. The document must not be used for any purpose which may breach any copyright



Proposed Signalled Intersection  
 Wellington Street / Blucher Street, Strathfieldsaye  
 Design Vehicle - Swept Path Assessment

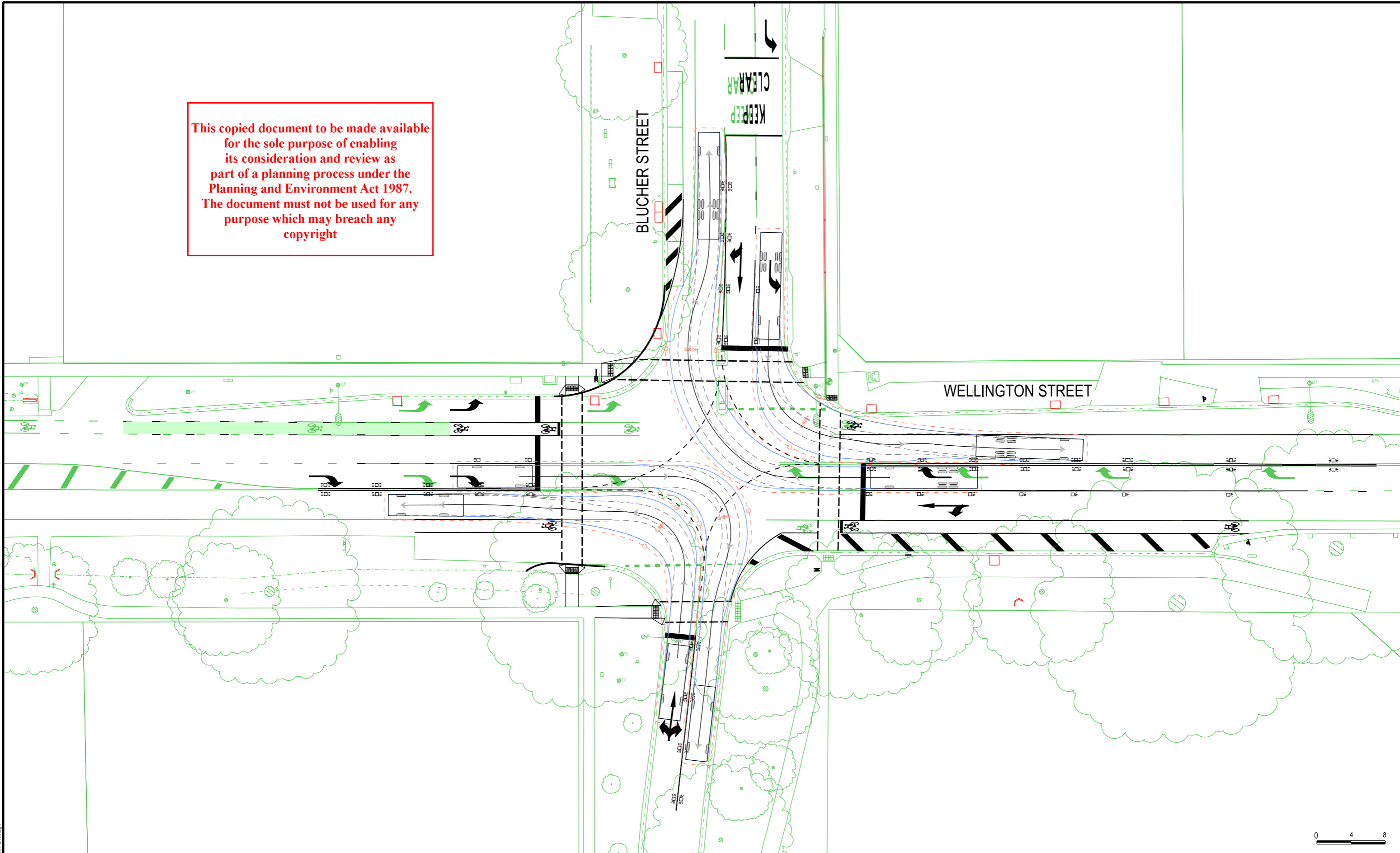
NOTE:  
 1) Feature and level survey prepared by BPD  
 2) Swept Path Design Speed 10km/h

PREPARED BY BK	DATE 25.02.26	SCALE 1: 400 @A3	SHEET No. 3 of 7	SKETCH NO. 22929-FLP-001-SK02	ISSUE A
-------------------	------------------	---------------------	---------------------	----------------------------------	------------

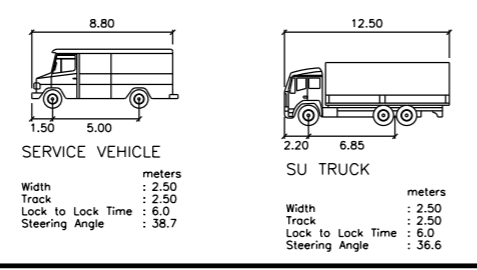


27/02/2026 10:11:51 AM 22929-FLP-001-SK02.dgn

This copied document to be made available for the sole purpose of enabling its consideration and review as part of a planning process under the Planning and Environment Act 1987. The document must not be used for any purpose which may breach any copyright



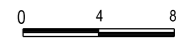
RATIO CONSULTANTS PTY LTD  
<https://ratio.com.au/>



Proposed Signalised Intersection  
 Wellington Street / Blucher Street, Strathfieldsaye  
 Design Vehicle - Swept Path Assessment


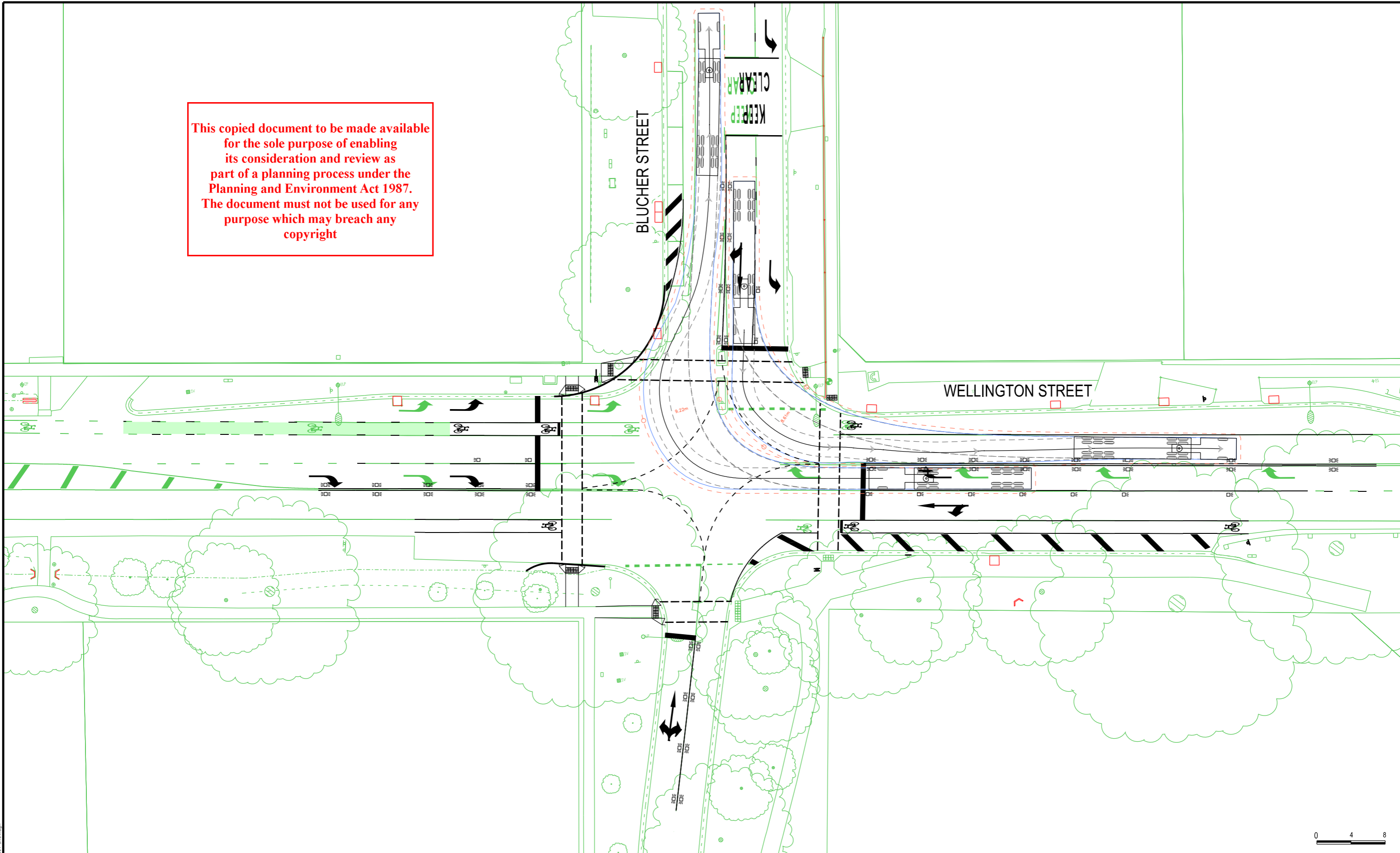
NOTE:  
 1) Feature and level survey prepared by BPD  
 2) Swept Path Design Speed 10km/h

PREPARED BY BK	DATE 25.02.26	SCALE 1: 400 @A3	SHEET No. 4 of 7	SKETCH NO. 22929-FLP-001-SK03	ISSUE A
-------------------	------------------	---------------------	---------------------	----------------------------------	------------

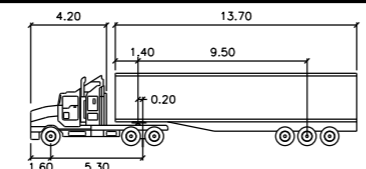


27/02/2026 10:11:51 AM 22929-FLP-001-SK03.dgn

This copied document to be made available for the sole purpose of enabling its consideration and review as part of a planning process under the Planning and Environment Act 1987. The document must not be used for any purpose which may breach any copyright



RATIO CONSULTANTS PTY LTD  
<https://ratio.com.au/>



PM S 19M

	Tractor	Trailer	Tractor	Trailer
Width	4.20	1.40	2.50	2.50
Track	1.60	5.30	2.50	2.50
Lock to Lock Time			6.0	27.8
Steering Angle			27.8	70.0
Articulating Angle				

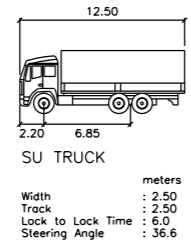
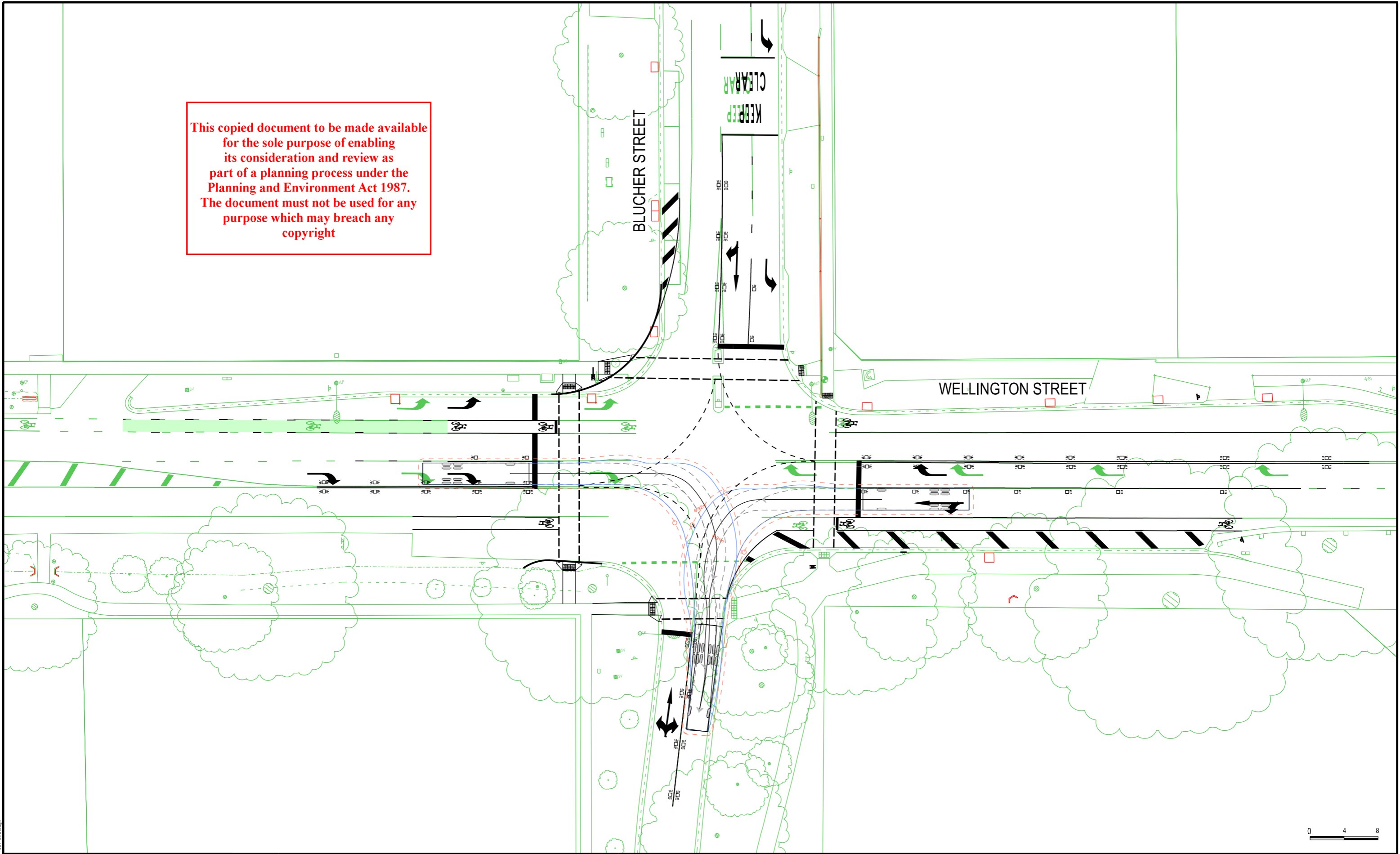
### Proposed Signalled Intersection Wellington Street / Blucher Street, Strathfieldsaye Checking Vehicle - Swept Path Assessment

NOTE:  
 1) Feature and level survey prepared by BPD  
 2) Swept Path Design Speed 5km/h

PREPARED BY	DATE	SCALE	SHEET No.	SKETCH NO.	ISSUE
BK	25.02.26	1: 400 @A3	5 of 7	22929-FLP-001-SK04	A



This copied document to be made available for the sole purpose of enabling its consideration and review as part of a planning process under the Planning and Environment Act 1987. The document must not be used for any purpose which may breach any copyright



Proposed Signalled Intersection  
Wellington Street / Blucher Street, Strathfieldsaye  
Checking Vehicle - Swept Path Assessment

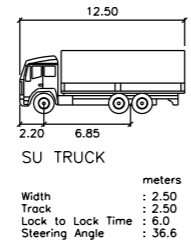
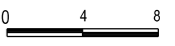
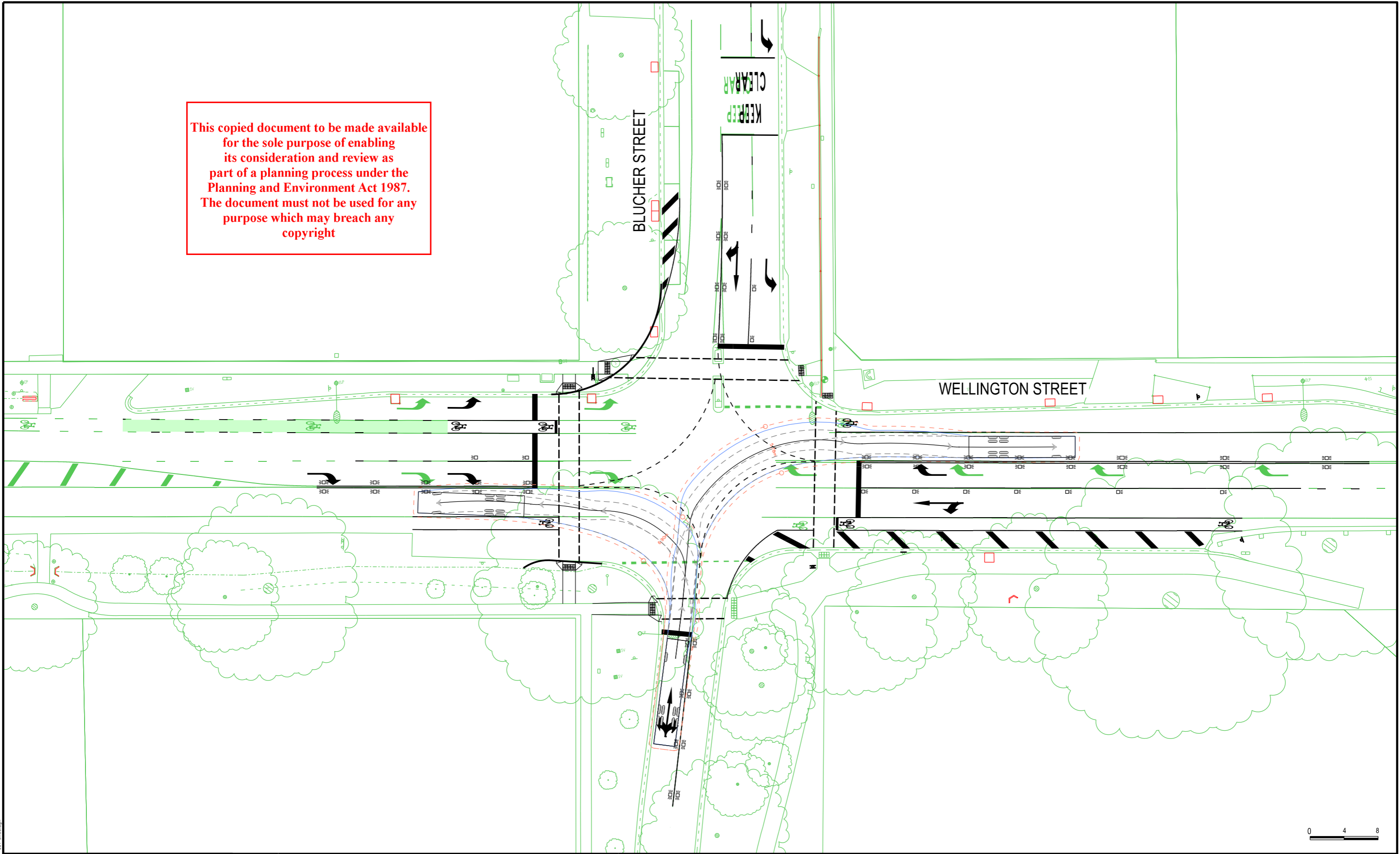
NOTE:  
1) Feature and level survey prepared by BPD  
2) Swept Path Design Speed 5km/h

PREPARED BY BK	DATE 25.02.26	SCALE 1: 400 @A3	SHEET No. 6 of 7	SKETCH NO. 22929-FLP-001-SK05	ISSUE A
-------------------	------------------	---------------------	---------------------	----------------------------------	------------



27/02/2026 10:11:52 AM 22929-FLP-001-SK05.dgn

This copied document to be made available for the sole purpose of enabling its consideration and review as part of a planning process under the Planning and Environment Act 1987. The document must not be used for any purpose which may breach any copyright



Proposed Signalled Intersection  
Wellington Street / Blucher Street, Strathfieldsaye  
Checking Vehicle - Swept Path Assessment

NOTE:  
1) Feature and level survey prepared by BPD  
2) Swept Path Design Speed 5km/h

PREPARED BY BK	DATE 25.02.26	SCALE 1: 400 @A3	SHEET No. 7 of 7	SKETCH NO. 22929-FLP-001-SK06	ISSUE A
-------------------	------------------	---------------------	---------------------	----------------------------------	------------



27/02/2026 10:11:52 AM 22929-FLP-001-SK06.dgn