

**CROWN FOLIO STATEMENT**

VOLUME 11729 FOLIO 388  
No Coft exists

Security no : 124117550342S  
Produced 19/08/2024 02:33 PM

CROWN FOLIO

**LAND DESCRIPTION**

Crown Allotment 4B Section A Parish of Darbalang.  
PARENT TITLE Volume 11698 Folio 468  
Created by instrument MI080180L 06/08/2016

**CROWN LAND ADMINISTRATOR**

ALPINE RESORTS VICTORIA of 11 SUMMIT ROAD MOUNT BULLER VIC 3723  
AW916212Q 08/06/2023

**STATUS, ENCUMBRANCES AND NOTICES**

RESERVATION AQ505737V 01/12/2017  
PERMANENT  
FALLS CREEK ALPINE RESORT  
ARA2/3

**This copied document to be made available for the sole purpose of enabling its consideration and review as part of a planning process under the Planning and Environment Act 1987. The document must not be used for any purpose which may breach any copyright**

**DIAGRAM LOCATION**

SEE CD033511W FOR FURTHER DETAILS AND BOUNDARIES

**ACTIVITY IN THE LAST 125 DAYS**

NIL

-----END OF CROWN FOLIO STATEMENT-----

Additional information: (not part of the Crown Folio Statement)

Street Address: 1 CHRISTIE STREET FALLS CREEK VIC 3699

DOCUMENT END

**ADVERTISED  
PLAN**



# Imaged Document Cover Sheet

The document following this cover sheet is an imaged document supplied by LANDATA®, Secure Electronic Registries Victoria.

Document Type	<b>Plan</b>
Document Identification	<b>CD033511W</b>
Number of Pages (excluding this cover sheet)	<b>1</b>
Document Assembled	<b>19/08/2024 14:33</b>

**Copyright and disclaimer notice:**

© State of Victoria. This publication is copyright. No part may be reproduced by any process except in accordance with the provisions of the Copyright Act 1968 (Cth) and for the purposes of Section 32 of the Sale of Land Act 1962 or pursuant to a written agreement. The information is only valid at the time and in the form obtained from the LANDATA® System. None of the State of Victoria, LANDATA®, Secure Electronic Registries Victoria Pty Ltd (ABN 86 627 986 396) as trustee for the Secure Electronic Registries Victoria Trust (ABN 83 206 746 897) accept responsibility for any subsequent release, publication or reproduction of the information.

The document is invalid if this cover sheet is removed or altered.

**This copied document to be made available for the sole purpose of enabling its consideration and review as part of a planning process under the Planning and Environment Act 1987. The document must not be used for any purpose which may breach any copyright**

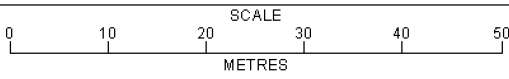
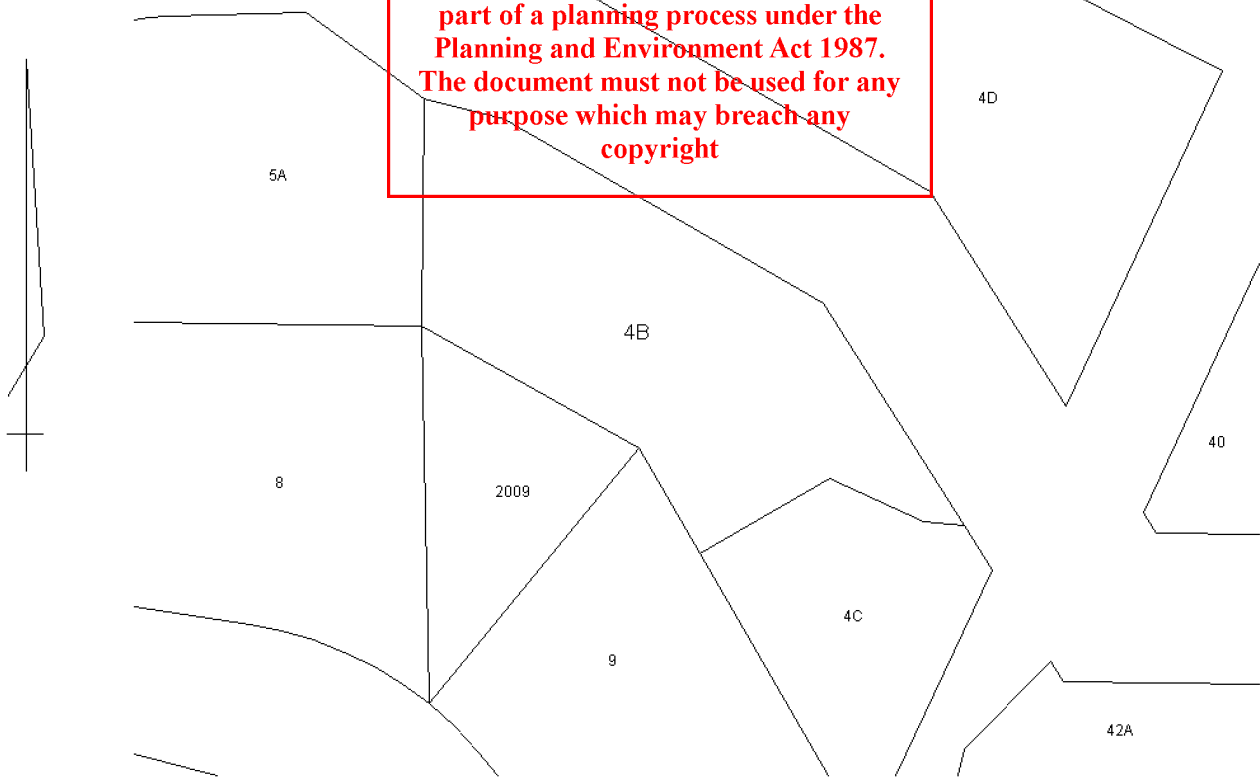
**ADVERTISED  
PLAN**

<b>CROWN DIAGRAM</b>	<b>CD033511W</b>
<b>Location of Land</b> Parish : DARBALANG Section : A Allotment : 4B	This plan has been created to assist in locating a Crown Land parcel Warning - No warranty is given as to the accuracy or completeness of this plan Any derived dimensions are approximate
Standard Parcel Identifier (SPI) : 4B~A\PP2486 Vicmap Parcel PFI : 130683432	Coordinate Position MGA : 524830, 5920260 (55) VicRoads Directory Reference : 660 B10 (ed. 7)

Compiled from VICMAP cadastral mapping data  
Date: 15/11/2011

# ADVERTISED PLAN

**This copied document to be made available for the sole purpose of enabling its consideration and review as part of a planning process under the Planning and Environment Act 1987. The document must not be used for any purpose which may breach any copyright**



# Imaged Document Cover Sheet

The document following this cover sheet is an imaged document supplied by LANDATA®, Secure Electronic Registries Victoria.

Document Type	<b>Instrument</b>
Document Identification	<b>AW916212Q</b>
Number of Pages (excluding this cover sheet)	<b>5</b>
Document Assembled	<b>19/08/2024 14:33</b>

**Copyright and disclaimer notice:**

© State of Victoria. This publication is copyright. No part may be reproduced by any process except in accordance with the provisions of the Copyright Act 1968 (Cth) and for the purposes of Section 32 of the Sale of Land Act 1962 or pursuant to a written agreement. The information is only valid at the time and in the form obtained from the LANDATA® System. None of the State of Victoria, LANDATA®, Secure Electronic Registries Victoria Pty Ltd (ABN 86 627 986 396) as trustee for the Secure Electronic Registries Victoria Trust (ABN 83 206 746 897) accept responsibility for any subsequent release, publication or reproduction of the information.

The document is invalid if this cover sheet is removed or altered.

**This copied document to be made available for the sole purpose of enabling its consideration and review as part of a planning process under the Planning and Environment Act 1987. The document must not be used for any purpose which may breach any copyright**

**ADVERTISED  
PLAN**

# Crown – Change in Land Administrator

AW916212Q

## Legislation: Financial Management Act 1994

Lodged by:

Name: Secretary To The Department Of Energy, Environment And Climate Action

Phone:

Address:

Reference:

Customer Code: 240C

The outgoing Land Administrator assigns to the incoming Land Administrator the specific Crown Land subject to the statuses and encumbrances affecting the land including any created by dealings lodged for registration before the lodgement of this notification.

Land: *(volume and folio reference, SPI reference and/or Crown description)*

See attached Spreadsheet

**This copied document to be made available for the sole purpose of enabling its consideration and review as part of a planning process under the Planning and Environment Act 1987. The document must not be used for any purpose which may breach any copyright**

Value: *(Valuer General Victoria: financial report valuation and date of report)*

NA

Outgoing Land Administrator: *(full name – legal entity, not trading name)*

FALLS CREEK ALPINE RESORT MANAGEMENT BOARD

Incoming Land Administrator: *(full name – legal entity, not trading name and address including post code)*

ALPINE RESORTS VICTORIA

Grounds for Land Administrator Change: *(Government Gazette / Order in Council / Act)*

s.4 Alpine Resorts (Management) Act 1997 as inserted by s.8 Alpine Resorts Legislation Amendment Act 2022.

35051411A

# N1

Page 1 of 2

**THE BACK OF THIS FORM MUST NOT BE USED**

To lodge at Land Use Victoria, please refer to our [contact details](#) at [www.delwp.vic.gov.au/Property](http://www.delwp.vic.gov.au/Property) and land titles.

**ADVERTISED  
PLAN**

# Crown – Change in Land Administrator

**AW916212Q**

Date: 11/05/2023

Date:

*Julie Gale*

Signature of outgoing Land Administrator's Representative:

Signature of incoming Land Administrator's Representative:

Full name: Julie Gale

Full name:

Position: Senior Technical Officer (Crown Land)

Position:

Legal entity: DEECA – LMP

Legal entity:

**ADVERTISED  
PLAN**

**This copied document to be made available for the sole purpose of enabling its consideration and review as part of a planning process under the Planning and Environment Act 1987. The document must not be used for any purpose which may breach any copyright**

**35051411A**

**N1**

**Page 2 of 2**

**THE BACK OF THIS FORM MUST NOT BE USED**

To lodge at Land Use Victoria, please refer to our [contact details](http://www.delwp.vic.gov.au/Property) at [www.delwp.vic.gov.au/Property](http://www.delwp.vic.gov.au/Property) and land titles.

**AW916212Q**

Vol/Folio	SPI	Crown Description
11724/556	2010\PP2361	Crown Allotment 2010, Parish of Carruno
11724/557	2009\PP2361	Crown Allotment 2009, Parish of Carruno
11729/379	37~A\PP2486	Crown Allotment 37, Section A, Parish of Darbalang
11729/380	36B1~A\PP2486	Crown Allotment 36B1, Section A, Parish of Darbalang
11729/381	36A1~A\PP2486	Crown Allotment 36A1, Section A, Parish of Darbalang
11729/382	252~A\PP2486	Crown Allotment 252, Section A, Parish of Darbalang
11729/384	250A~A\PP2486	Crown Allotment 250A, Section A, Parish of Darbalang
11729/385	253~A\PP2486	Crown Allotment 253, Section A, Parish of Darbalang
11729/386	251A~A\PP2486	Crown Allotment 251A, Section A, Parish of Darbalang
11729/387	25~A\PP2486	Crown Allotment 25, Section A, Parish of Darbalang
11729/388	4B~A\PP2486	Crown Allotment 4B, Section A, Parish of Darbalang
11729/389	49A~A\PP2486	Crown Allotment 49A, Section A, Parish of Darbalang
11729/390	48~A\PP2486	Crown Allotment 48, Section A, Parish of Darbalang
11729/391	4C~A\PP2486	Crown Allotment 4C, Section A, Parish of Darbalang
11729/392	91~A\PP2486	Crown Allotment 91, Section A, Parish of Darbalang
11729/393	8~A\PP2486	Crown Allotment 8, Section A, Parish of Darbalang
11729/394	92~A\PP2486	Crown Allotment 92, Section A, Parish of Darbalang
11729/395	90~A\PP2486	Crown Allotment 90, Section A, Parish of Darbalang
11729/396	97A~A\PP2486	Crown Allotment 97A, Section A, Parish of Darbalang
11729/397	96A~A\PP2486	Crown Allotment 96A, Section A, Parish of Darbalang
11729/398	98~A\PP2486	Crown Allotment 98, Section A, Parish of Darbalang
11729/399	93~A\PP2486	Crown Allotment 93, Section A, Parish of Darbalang
11729/401	94~A\PP2486	Crown Allotment 94, Section A, Parish of Darbalang
11729/403	100A~A\PP2486	Crown Allotment 100A, Section A, Parish of Darbalang
11729/404	10A~A\PP2486	Crown Allotment 10A, Section A, Parish of Darbalang
11729/407	104~A\PP2486	Crown Allotment 104, Section A, Parish of Darbalang
11729/410	110~A\PP2486	Crown Allotment 110, Section A, Parish of Darbalang
11729/411	31~A\PP2486	Crown Allotment 31, Section A, Parish of Darbalang
11729/412	2036\PP2486	Crown Allotment 2036, Parish of Darbalang
11729/413	2034\PP2486	Crown Allotment 2034, Parish of Darbalang
11729/414	2038\PP2486	Crown Allotment 2038, Parish of Darbalang
11729/415	2035\PP2486	Crown Allotment 2035, Parish of Darbalang
11729/416	2013\PP2486	Crown Allotment 2013, Parish of Darbalang
11729/419	9H\PP2486	Crown Allotment 9H, Parish of Darbalang
11729/423	9~A\PP2486	Crown Allotment 9, Section A, Parish of Darbalang
11729/425	2009\PP2486	Crown Allotment 2009, Parish of Darbalang
11729/426	200A~A\PP2486	Crown Allotment 200A, Section A, Parish of Darbalang
11729/427	2010\PP2486	Crown Allotment 2010, Parish of Darbalang
11729/428	216~A\PP2486	Crown Allotment 216, Section A, Parish of Darbalang
11729/429	218~A\PP2486	Crown Allotment 218, Section A, Parish of Darbalang
11729/430	219B~A\PP2486	Crown Allotment 219B, Section A, Parish of Darbalang
11729/431	219A~A\PP2486	Crown Allotment 219A, Section A, Parish of Darbalang
11729/432	21A~A\PP2486	Crown Allotment 21A, Section A, Parish of Darbalang
11729/433	73~A\PP2486	Crown Allotment 73, Section A, Parish of Darbalang
11729/434	72B~A\PP2486	Crown Allotment 72B, Section A, Parish of Darbalang
11729/435	75~A\PP2486	Crown Allotment 75, Section A, Parish of Darbalang
11729/436	7A~A\PP2486	Crown Allotment 7A, Section A, Parish of Darbalang
11729/437	74~A\PP2486	Crown Allotment 74, Section A, Parish of Darbalang
11729/438	82A~A\PP2486	Crown Allotment 82A, Section A, Parish of Darbalang

This copied document to be made available for the sole purpose of enabling its consideration and review as part of a planning process under the Planning and Environment Act 1987. The document must not be used for any purpose which may breach any copyright.

ADVERTISED  
PLAN

# AW916212Q

11729/439	82B~A\PP2486	Crown Allotment 82B, Section A, Parish of Darbalang
11729/440	81~A\PP2486	Crown Allotment 81, Section A, Parish of Darbalang
11729/441	39A~A\PP2486	Crown Allotment 39A, Section A, Parish of Darbalang
11729/443	40~A\PP2486	Crown Allotment 40, Section A, Parish of Darbalang
11729/444	46~A\PP2486	Crown Allotment 46, Section A, Parish of Darbalang
11729/445	41~A\PP2486	Crown Allotment 41, Section A, Parish of Darbalang
11729/446	43~A\PP2486	Crown Allotment 43, Section A, Parish of Darbalang
11729/447	44~A\PP2486	Crown Allotment 44, Section A, Parish of Darbalang
11729/448	47A~A\PP2486	Crown Allotment 47A, Section A, Parish of Darbalang
11729/449	42A~A\PP2486	Crown Allotment 42A, Section A, Parish of Darbalang
11729/450	45~A\PP2486	Crown Allotment 45, Section A, Parish of Darbalang
11729/451	62B~A\PP2486	Crown Allotment 62B, Section A, Parish of Darbalang
11729/452	65~A\PP2486	Crown Allotment 65, Section A, Parish of Darbalang
11729/453	60~A\PP2486	Crown Allotment 60, Section A, Parish of Darbalang
11729/454	62A~A\PP2486	Crown Allotment 62A, Section A, Parish of Darbalang
11729/455	64~A\PP2486	Crown Allotment 64, Section A, Parish of Darbalang
11729/456	61~A\PP2486	Crown Allotment 61, Section A, Parish of Darbalang
11729/457	63~A\PP2486	Crown Allotment 63, Section A, Parish of Darbalang
11729/458	2022\PP2486	Crown Allotment 2022, Parish of Darbalang
11729/459	2024\PP2486	Crown Allotment 2024, Parish of Darbalang
11729/461	2017\PP2486	Crown Allotment 2017, Parish of Darbalang
11729/462	2032\PP2486	Crown Allotment 2032, Parish of Darbalang
11729/463	2031\PP2486	Crown Allotment 2031, Parish of Darbalang
11729/464	2033\PP2486	Crown Allotment 2033, Parish of Darbalang
11729/465	2030\PP2486	Crown Allotment 2030, Parish of Darbalang
11729/467	20~A\PP2486	Crown Allotment 20, Section A, Parish of Darbalang
11729/468	209A~A\PP2486	Crown Allotment 209A, Section A, Parish of Darbalang
11729/469	211A~A\PP2486	Crown Allotment 211A, Section A, Parish of Darbalang
11729/470	210A~A\PP2486	Crown Allotment 210A, Section A, Parish of Darbalang
11729/472	2019\PP2486	Crown Allotment 2019, Parish of Darbalang
11729/475	11~A\PP2486	Crown Allotment 11, Section A, Parish of Darbalang
11729/477	13~A\PP2486	Crown Allotment 13, Section A, Parish of Darbalang
11729/478	13\PP2486	Crown Allotment 13, Parish of Darbalang
11729/479	14A~A\PP2486	Crown Allotment 14A, Section A, Parish of Darbalang
11729/480	14B~A\PP2486	Crown Allotment 14B, Section A, Parish of Darbalang
11729/481	15A~A\PP2486	Crown Allotment 15A, Section A, Parish of Darbalang
11729/482	16A~A\PP2486	Crown Allotment 16A, Section A, Parish of Darbalang
11729/484	22~A\PP2486	Crown Allotment 22, Section A, Parish of Darbalang
11729/485	206~A\PP2486	Crown Allotment 206, Section A, Parish of Darbalang
11729/486	205~A\PP2486	Crown Allotment 205, Section A, Parish of Darbalang
11729/488	27~A\PP2486	Crown Allotment 27, Section A, Parish of Darbalang
11729/489	28A~A\PP2486	Crown Allotment 28A, Section A, Parish of Darbalang
11729/490	68~A\PP2486	Crown Allotment 68, Section A, Parish of Darbalang
11729/491	6A~A\PP2486	Crown Allotment 6A, Section A, Parish of Darbalang
11729/493	69~A\PP2486	Crown Allotment 69, Section A, Parish of Darbalang
11729/494	67~A\PP2486	Crown Allotment 67, Section A, Parish of Darbalang
11729/495	4D~A\PP2486	Crown Allotment 4D, Section A, Parish of Darbalang
11729/496	50A~A\PP2486	Crown Allotment 50A, Section A, Parish of Darbalang
11729/497	58A~A\PP2486	Crown Allotment 58A, Section A, Parish of Darbalang
11729/498	56~A\PP2486	Crown Allotment 56, Section A, Parish of Darbalang

This copied document to be made available for the sole purpose of enabling its consideration and review as part of a planning process under the Planning and Development Act 1987. The document must not be used for any purpose which may breach any copyright.

ADVERTISED  
PLAN



**AW916212Q**

11729/499	57~A\PP2486	Crown Allotment 57, Section A, Parish of Darbalang
11729/500	55~A\PP2486	Crown Allotment 55, Section A, Parish of Darbalang
11729/501	54~A\PP2486	Crown Allotment 54, Section A, Parish of Darbalang
11729/502	52~A\PP2486	Crown Allotment 52, Section A, Parish of Darbalang
11729/503	59~A\PP2486	Crown Allotment 59, Section A, Parish of Darbalang
11729/504	5A~A\PP2486	Crown Allotment 5A, Section A, Parish of Darbalang
11729/505	88~A\PP2486	Crown Allotment 88, Section A, Parish of Darbalang
11729/506	87A~A\PP2486	Crown Allotment 87A, Section A, Parish of Darbalang
11729/507	86~A\PP2486	Crown Allotment 86, Section A, Parish of Darbalang
11729/508	84A~A\PP2486	Crown Allotment 84A, Section A, Parish of Darbalang
11729/509	85A~A\PP2486	Crown Allotment 85A, Section A, Parish of Darbalang
11729/510	89~A\PP2486	Crown Allotment 89, Section A, Parish of Darbalang
11729/511	2026\PP2486	Crown Allotment 2026, Parish of Darbalang
11729/515	207~A\PP2486	Crown Allotment 207, Section A, Parish of Darbalang
11729/516	208A~A\PP2486	Crown Allotment 208A, Section A, Parish of Darbalang
11729/517	29~A\PP2486	Crown Allotment 29, Section A, Parish of Darbalang
11729/518	2A~A\PP2486	Crown Allotment 2A, Section A, Parish of Darbalang
11729/519	2039\PP2486	Crown Allotment 2039, Parish of Darbalang
11729/520	2042\PP2486	Crown Allotment 2042, Parish of Darbalang
11729/521	2041\PP2486	Crown Allotment 2041, Parish of Darbalang
11729/522	2040\PP2486	Crown Allotment 2040, Parish of Darbalang
11729/523	17~A\PP2486	Crown Allotment 17, Section A, Parish of Darbalang
11729/524	18~A\PP2486	Crown Allotment 18, Section A, Parish of Darbalang
11729/525	19~A\PP2486	Crown Allotment 19, Section A, Parish of Darbalang
11729/526	2011\PP2486	Crown Allotment 2011, Parish of Darbalang
11935/634	2037\PP2486	Crown Allotment 2037, Parish of Darbalang
12001/746	2045\PP2486	Crown Allotment 2045, Parish of Darbalang
12009/203	2015\PP2361	Crown Allotment 2015, Parish of Carruno
12299/193	2053\PP2486	Crown Allotment 2053, Parish of Darbalang
12299/194	2046\PP2486	Crown Allotment 2046, Parish of Darbalang
12307/050	2052\PP2486	Crown Allotment 2052, Parish of Darbalang
12307/753	2054\PP2486	Crown Allotment 2054, Parish of Darbalang
12307/754	2055\PP2486	Crown Allotment 2055, Parish of Darbalang
12359/977	2056\PP2486	Crown Allotment 2056, Parish of Darbalang
12359/978	2051\PP2486	Crown Allotment 2051, Parish of Darbalang

**ADVERTISED  
PLAN**

**This copied document to be made available for the sole purpose of enabling its consideration and review as part of a planning process under the Planning and Environment Act 1987. The document must not be used for any purpose which may breach any copyright**

**CROWN FOLIO STATEMENT**

VOLUME 11729 FOLIO 425  
No Coft exists

Security no : 124117551165X  
Produced 19/08/2024 02:47 PM

CROWN FOLIO

**LAND DESCRIPTION**

Crown Allotment 2009 Parish of Darbalang.  
Created by instrument MI080298L 06/08/2016

**CROWN LAND ADMINISTRATOR**

ALPINE RESORTS VICTORIA of 11 SUMMIT ROAD MOUNT BULLER VIC 3723  
AW916212Q 08/06/2023

**STATUS, ENCUMBRANCES AND NOTICES**

RESERVATION AQ505737V 01/12/2017  
PERMANENT  
FALLS CREEK ALPINE RESORT  
ARA2/3

**This copied document to be made available  
for the sole purpose of enabling  
its consideration and review as  
part of a planning process under the  
Planning and Environment Act 1987.  
The document must not be used for any  
purpose which may breach any  
copyright**

**DIAGRAM LOCATION**

SEE CD033548W FOR FURTHER DETAILS AND BOUNDARIES

**ACTIVITY IN THE LAST 125 DAYS**

NIL

-----END OF CROWN FOLIO STATEMENT-----

Additional information: (not part of the Crown Folio Statement)

Street Address: SITE 22A SLALOM STREET FALLS CREEK VIC 3699

DOCUMENT END

**ADVERTISED  
PLAN**



# Imaged Document Cover Sheet

The document following this cover sheet is an imaged document supplied by LANDATA®, Secure Electronic Registries Victoria.

Document Type	<b>Plan</b>
Document Identification	<b>CD033548W</b>
Number of Pages (excluding this cover sheet)	<b>1</b>
Document Assembled	<b>19/08/2024 14:48</b>

**Copyright and disclaimer notice:**

© State of Victoria. This publication is copyright. No part may be reproduced by any process except in accordance with the provisions of the Copyright Act 1968 (Cth) and for the purposes of Section 32 of the Sale of Land Act 1962 or pursuant to a written agreement. The information is only valid at the time and in the form obtained from the LANDATA® System. None of the State of Victoria, LANDATA®, Secure Electronic Registries Victoria Pty Ltd (ABN 86 627 986 396) as trustee for the Secure Electronic Registries Victoria Trust (ABN 83 206 746 897) accept responsibility for any subsequent release, publication or reproduction of the information.

The document is invalid if this cover sheet is removed or altered.

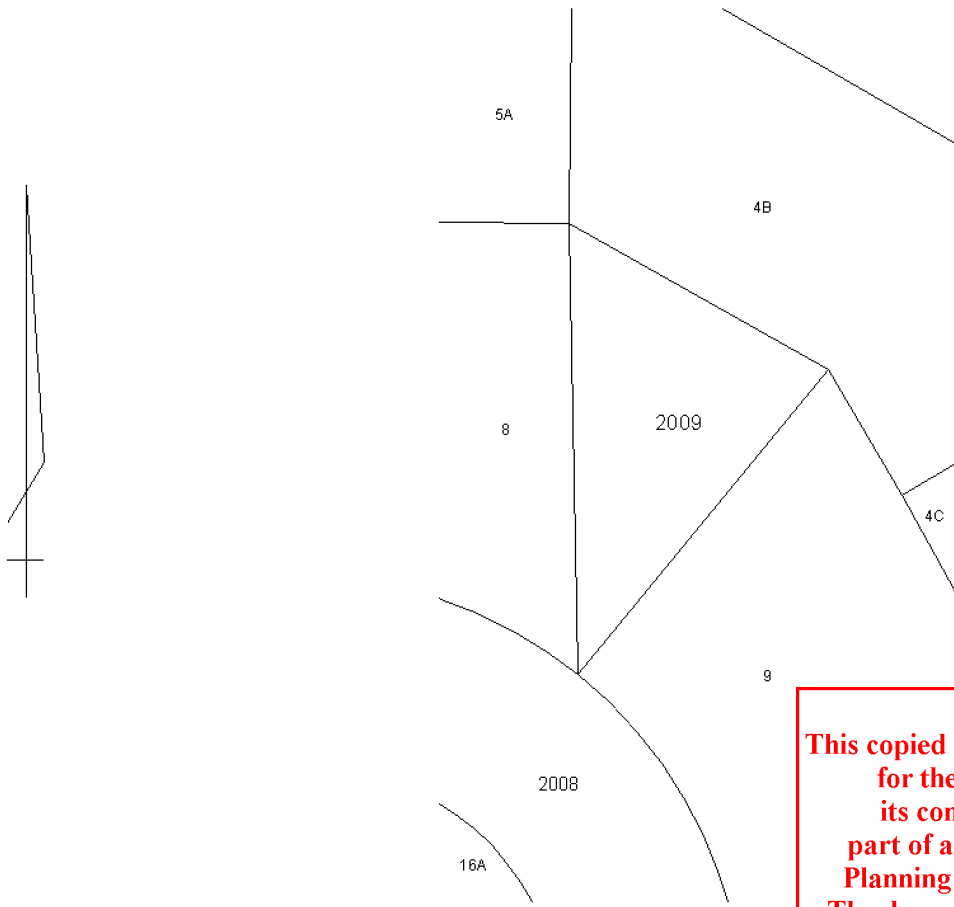
**This copied document to be made available for the sole purpose of enabling its consideration and review as part of a planning process under the Planning and Environment Act 1987. The document must not be used for any purpose which may breach any copyright**

**ADVERTISED  
PLAN**

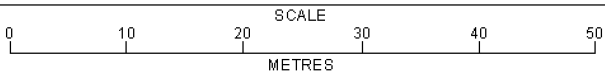
<b>CROWN DIAGRAM</b>	<b>CD033548W</b>
<b>Location of Land</b> Parish : DARBALANG Allotment : 2009	This plan has been created to assist in locating a Crown Land parcel Warning - No warranty is given as to the accuracy or completeness of this plan Any derived dimensions are approximate
Standard Parcel Identifier (SPI) : 2009\PP2486 Vicmap Parcel PFI : 130093240	Coordinate Position MGA : 524820, 5920250 (55) Vicroads Directory Reference : 660 B10 (ed. 7)

Compiled from VICMAP cadastral mapping data  
Date: 02/03/2010

# ADVERTISED PLAN



**This copied document to be made available for the sole purpose of enabling its consideration and review as part of a planning process under the Planning and Environment Act 1987. The document must not be used for any purpose which may breach any copyright**





# Imaged Document Cover Sheet

The document following this cover sheet is an imaged document supplied by LANDATA®, Secure Electronic Registries Victoria.

Document Type	<b>Instrument</b>
Document Identification	<b>AW916212Q</b>
Number of Pages (excluding this cover sheet)	<b>5</b>
Document Assembled	<b>19/08/2024 14:48</b>

**Copyright and disclaimer notice:**

© State of Victoria. This publication is copyright. No part may be reproduced by any process except in accordance with the provisions of the Copyright Act 1968 (Cth) and for the purposes of Section 32 of the Sale of Land Act 1962 or pursuant to a written agreement. The information is only valid at the time and in the form obtained from the LANDATA® System. None of the State of Victoria, LANDATA®, Secure Electronic Registries Victoria Pty Ltd (ABN 86 627 986 396) as trustee for the Secure Electronic Registries Victoria Trust (ABN 83 206 746 897) accept responsibility for any subsequent release, publication or reproduction of the information.

The document is invalid if this cover sheet is removed or altered.

**This copied document to be made available for the sole purpose of enabling its consideration and review as part of a planning process under the Planning and Environment Act 1987. The document must not be used for any purpose which may breach any copyright**

**ADVERTISED  
PLAN**

# Crown – Change in Land Administrator

AW916212Q

## Legislation: Financial Management Act 1994

Lodged by:

Name: Secretary To The Department Of Energy, Environment And Climate Action

Phone:

Address:

Reference:

Customer Code: 240C

The outgoing Land Administrator assigns to the incoming Land Administrator the specific Crown Land subject to the statuses and encumbrances affecting the land including any created by dealings lodged for registration before the lodgement of this notification.

Land: *(volume and folio reference, SPI reference and/or Crown description)*

See attached Spreadsheet

**This copied document to be made available for the sole purpose of enabling its consideration and review as part of a planning process under the Planning and Environment Act 1987. The document must not be used for any purpose which may breach any copyright**

Value: *(Valuer General Victoria: financial report valuation and date of report)*

NA

Outgoing Land Administrator: *(full name – legal entity, not trading name)*

FALLS CREEK ALPINE RESORT MANAGEMENT BOARD

Incoming Land Administrator: *(full name – legal entity, not trading name and address including post code)*

ALPINE RESORTS VICTORIA

Grounds for Land Administrator Change: *(Government Gazette / Order in Council / Act)*

s.4 Alpine Resorts (Management) Act 1997 as inserted by s.8 Alpine Resorts Legislation Amendment Act 2022.

35051411A

# N1

Page 1 of 2

**THE BACK OF THIS FORM MUST NOT BE USED**

To lodge at Land Use Victoria, please refer to our [contact details](#) at [www.delwp.vic.gov.au/Property](http://www.delwp.vic.gov.au/Property) and land titles.

**ADVERTISED  
PLAN**

# Crown – Change in Land Administrator

**AW916212Q**

Date: 11/05/2023

Date:

*Julie Gale*

Signature of outgoing Land Administrator's Representative:

Signature of incoming Land Administrator's Representative:

Full name: Julie Gale

Full name:

Position: Senior Technical Officer (Crown Land)

Position:

Legal entity: DEECA – LMP

Legal entity:

**ADVERTISED  
PLAN**

**This copied document to be made available for the sole purpose of enabling its consideration and review as part of a planning process under the Planning and Environment Act 1987. The document must not be used for any purpose which may breach any copyright**

**35051411A**

**N1**

**Page 2 of 2**

**THE BACK OF THIS FORM MUST NOT BE USED**

To lodge at Land Use Victoria, please refer to our [contact details](http://www.delwp.vic.gov.au/Property) at [www.delwp.vic.gov.au/Property](http://www.delwp.vic.gov.au/Property) and land titles.

**AW916212Q**

Vol/Folio	SPI	Crown Description
11724/556	2010\PP2361	Crown Allotment 2010, Parish of Carruno
11724/557	2009\PP2361	Crown Allotment 2009, Parish of Carruno
11729/379	37~A\PP2486	Crown Allotment 37, Section A, Parish of Darbalang
11729/380	36B1~A\PP2486	Crown Allotment 36B1, Section A, Parish of Darbalang
11729/381	36A1~A\PP2486	Crown Allotment 36A1, Section A, Parish of Darbalang
11729/382	252~A\PP2486	Crown Allotment 252, Section A, Parish of Darbalang
11729/384	250A~A\PP2486	Crown Allotment 250A, Section A, Parish of Darbalang
11729/385	253~A\PP2486	Crown Allotment 253, Section A, Parish of Darbalang
11729/386	251A~A\PP2486	Crown Allotment 251A, Section A, Parish of Darbalang
11729/387	25~A\PP2486	Crown Allotment 25, Section A, Parish of Darbalang
11729/388	4B~A\PP2486	Crown Allotment 4B, Section A, Parish of Darbalang
11729/389	49A~A\PP2486	Crown Allotment 49A, Section A, Parish of Darbalang
11729/390	48~A\PP2486	Crown Allotment 48, Section A, Parish of Darbalang
11729/391	4C~A\PP2486	Crown Allotment 4C, Section A, Parish of Darbalang
11729/392	91~A\PP2486	Crown Allotment 91, Section A, Parish of Darbalang
11729/393	8~A\PP2486	Crown Allotment 8, Section A, Parish of Darbalang
11729/394	92~A\PP2486	Crown Allotment 92, Section A, Parish of Darbalang
11729/395	90~A\PP2486	Crown Allotment 90, Section A, Parish of Darbalang
11729/396	97A~A\PP2486	Crown Allotment 97A, Section A, Parish of Darbalang
11729/397	96A~A\PP2486	Crown Allotment 96A, Section A, Parish of Darbalang
11729/398	98~A\PP2486	Crown Allotment 98, Section A, Parish of Darbalang
11729/399	93~A\PP2486	Crown Allotment 93, Section A, Parish of Darbalang
11729/401	94~A\PP2486	Crown Allotment 94, Section A, Parish of Darbalang
11729/403	100A~A\PP2486	Crown Allotment 100A, Section A, Parish of Darbalang
11729/404	10A~A\PP2486	Crown Allotment 10A, Section A, Parish of Darbalang
11729/407	104~A\PP2486	Crown Allotment 104, Section A, Parish of Darbalang
11729/410	110~A\PP2486	Crown Allotment 110, Section A, Parish of Darbalang
11729/411	31~A\PP2486	Crown Allotment 31, Section A, Parish of Darbalang
11729/412	2036\PP2486	Crown Allotment 2036, Parish of Darbalang
11729/413	2034\PP2486	Crown Allotment 2034, Parish of Darbalang
11729/414	2038\PP2486	Crown Allotment 2038, Parish of Darbalang
11729/415	2035\PP2486	Crown Allotment 2035, Parish of Darbalang
11729/416	2013\PP2486	Crown Allotment 2013, Parish of Darbalang
11729/419	9H\PP2486	Crown Allotment 9H, Parish of Darbalang
11729/423	9~A\PP2486	Crown Allotment 9, Section A, Parish of Darbalang
11729/425	2009\PP2486	Crown Allotment 2009, Parish of Darbalang
11729/426	200A~A\PP2486	Crown Allotment 200A, Section A, Parish of Darbalang
11729/427	2010\PP2486	Crown Allotment 2010, Parish of Darbalang
11729/428	216~A\PP2486	Crown Allotment 216, Section A, Parish of Darbalang
11729/429	218~A\PP2486	Crown Allotment 218, Section A, Parish of Darbalang
11729/430	219B~A\PP2486	Crown Allotment 219B, Section A, Parish of Darbalang
11729/431	219A~A\PP2486	Crown Allotment 219A, Section A, Parish of Darbalang
11729/432	21A~A\PP2486	Crown Allotment 21A, Section A, Parish of Darbalang
11729/433	73~A\PP2486	Crown Allotment 73, Section A, Parish of Darbalang
11729/434	72B~A\PP2486	Crown Allotment 72B, Section A, Parish of Darbalang
11729/435	75~A\PP2486	Crown Allotment 75, Section A, Parish of Darbalang
11729/436	7A~A\PP2486	Crown Allotment 7A, Section A, Parish of Darbalang
11729/437	74~A\PP2486	Crown Allotment 74, Section A, Parish of Darbalang
11729/438	82A~A\PP2486	Crown Allotment 82A, Section A, Parish of Darbalang

This copied document to be made available for the sole purpose of enabling its consideration and review as part of a planning process under the Planning and Development Act 2005. The document must not be used for any purpose which may breach any copyright.

ADVERTISED  
PLAN



# AW916212Q

11729/439	82B~A\PP2486	Crown Allotment 82B, Section A, Parish of Darbalang
11729/440	81~A\PP2486	Crown Allotment 81, Section A, Parish of Darbalang
11729/441	39A~A\PP2486	Crown Allotment 39A, Section A, Parish of Darbalang
11729/443	40~A\PP2486	Crown Allotment 40, Section A, Parish of Darbalang
11729/444	46~A\PP2486	Crown Allotment 46, Section A, Parish of Darbalang
11729/445	41~A\PP2486	Crown Allotment 41, Section A, Parish of Darbalang
11729/446	43~A\PP2486	Crown Allotment 43, Section A, Parish of Darbalang
11729/447	44~A\PP2486	Crown Allotment 44, Section A, Parish of Darbalang
11729/448	47A~A\PP2486	Crown Allotment 47A, Section A, Parish of Darbalang
11729/449	42A~A\PP2486	Crown Allotment 42A, Section A, Parish of Darbalang
11729/450	45~A\PP2486	Crown Allotment 45, Section A, Parish of Darbalang
11729/451	62B~A\PP2486	Crown Allotment 62B, Section A, Parish of Darbalang
11729/452	65~A\PP2486	Crown Allotment 65, Section A, Parish of Darbalang
11729/453	60~A\PP2486	Crown Allotment 60, Section A, Parish of Darbalang
11729/454	62A~A\PP2486	Crown Allotment 62A, Section A, Parish of Darbalang
11729/455	64~A\PP2486	Crown Allotment 64, Section A, Parish of Darbalang
11729/456	61~A\PP2486	Crown Allotment 61, Section A, Parish of Darbalang
11729/457	63~A\PP2486	Crown Allotment 63, Section A, Parish of Darbalang
11729/458	2022\PP2486	Crown Allotment 2022, Parish of Darbalang
11729/459	2024\PP2486	Crown Allotment 2024, Parish of Darbalang
11729/461	2017\PP2486	Crown Allotment 2017, Parish of Darbalang
11729/462	2032\PP2486	Crown Allotment 2032, Parish of Darbalang
11729/463	2031\PP2486	Crown Allotment 2031, Parish of Darbalang
11729/464	2033\PP2486	Crown Allotment 2033, Parish of Darbalang
11729/465	2030\PP2486	Crown Allotment 2030, Parish of Darbalang
11729/467	20~A\PP2486	Crown Allotment 20, Section A, Parish of Darbalang
11729/468	209A~A\PP2486	Crown Allotment 209A, Section A, Parish of Darbalang
11729/469	211A~A\PP2486	Crown Allotment 211A, Section A, Parish of Darbalang
11729/470	210A~A\PP2486	Crown Allotment 210A, Section A, Parish of Darbalang
11729/472	2019\PP2486	Crown Allotment 2019, Parish of Darbalang
11729/475	11~A\PP2486	Crown Allotment 11, Section A, Parish of Darbalang
11729/477	13~A\PP2486	Crown Allotment 13, Section A, Parish of Darbalang
11729/478	13\PP2486	Crown Allotment 13, Parish of Darbalang
11729/479	14A~A\PP2486	Crown Allotment 14A, Section A, Parish of Darbalang
11729/480	14B~A\PP2486	Crown Allotment 14B, Section A, Parish of Darbalang
11729/481	15A~A\PP2486	Crown Allotment 15A, Section A, Parish of Darbalang
11729/482	16A~A\PP2486	Crown Allotment 16A, Section A, Parish of Darbalang
11729/484	22~A\PP2486	Crown Allotment 22, Section A, Parish of Darbalang
11729/485	206~A\PP2486	Crown Allotment 206, Section A, Parish of Darbalang
11729/486	205~A\PP2486	Crown Allotment 205, Section A, Parish of Darbalang
11729/488	27~A\PP2486	Crown Allotment 27, Section A, Parish of Darbalang
11729/489	28A~A\PP2486	Crown Allotment 28A, Section A, Parish of Darbalang
11729/490	68~A\PP2486	Crown Allotment 68, Section A, Parish of Darbalang
11729/491	6A~A\PP2486	Crown Allotment 6A, Section A, Parish of Darbalang
11729/493	69~A\PP2486	Crown Allotment 69, Section A, Parish of Darbalang
11729/494	67~A\PP2486	Crown Allotment 67, Section A, Parish of Darbalang
11729/495	4D~A\PP2486	Crown Allotment 4D, Section A, Parish of Darbalang
11729/496	50A~A\PP2486	Crown Allotment 50A, Section A, Parish of Darbalang
11729/497	58A~A\PP2486	Crown Allotment 58A, Section A, Parish of Darbalang
11729/498	56~A\PP2486	Crown Allotment 56, Section A, Parish of Darbalang

This copied document to be made available for the sole purpose of enabling its consideration and review as part of a planning process under the Planning and Development Act 1987. The document must not be used for any purpose which may breach any copyright.

ADVERTISED  
PLAN

**AW916212Q**

11729/499	57~A\PP2486	Crown Allotment 57, Section A, Parish of Darbalang
11729/500	55~A\PP2486	Crown Allotment 55, Section A, Parish of Darbalang
11729/501	54~A\PP2486	Crown Allotment 54, Section A, Parish of Darbalang
11729/502	52~A\PP2486	Crown Allotment 52, Section A, Parish of Darbalang
11729/503	59~A\PP2486	Crown Allotment 59, Section A, Parish of Darbalang
11729/504	5A~A\PP2486	Crown Allotment 5A, Section A, Parish of Darbalang
11729/505	88~A\PP2486	Crown Allotment 88, Section A, Parish of Darbalang
11729/506	87A~A\PP2486	Crown Allotment 87A, Section A, Parish of Darbalang
11729/507	86~A\PP2486	Crown Allotment 86, Section A, Parish of Darbalang
11729/508	84A~A\PP2486	Crown Allotment 84A, Section A, Parish of Darbalang
11729/509	85A~A\PP2486	Crown Allotment 85A, Section A, Parish of Darbalang
11729/510	89~A\PP2486	Crown Allotment 89, Section A, Parish of Darbalang
11729/511	2026\PP2486	Crown Allotment 2026, Parish of Darbalang
11729/515	207~A\PP2486	Crown Allotment 207, Section A, Parish of Darbalang
11729/516	208A~A\PP2486	Crown Allotment 208A, Section A, Parish of Darbalang
11729/517	29~A\PP2486	Crown Allotment 29, Section A, Parish of Darbalang
11729/518	2A~A\PP2486	Crown Allotment 2A, Section A, Parish of Darbalang
11729/519	2039\PP2486	Crown Allotment 2039, Parish of Darbalang
11729/520	2042\PP2486	Crown Allotment 2042, Parish of Darbalang
11729/521	2041\PP2486	Crown Allotment 2041, Parish of Darbalang
11729/522	2040\PP2486	Crown Allotment 2040, Parish of Darbalang
11729/523	17~A\PP2486	Crown Allotment 17, Section A, Parish of Darbalang
11729/524	18~A\PP2486	Crown Allotment 18, Section A, Parish of Darbalang
11729/525	19~A\PP2486	Crown Allotment 19, Section A, Parish of Darbalang
11729/526	2011\PP2486	Crown Allotment 2011, Parish of Darbalang
11935/634	2037\PP2486	Crown Allotment 2037, Parish of Darbalang
12001/746	2045\PP2486	Crown Allotment 2045, Parish of Darbalang
12009/203	2015\PP2361	Crown Allotment 2015, Parish of Carruno
12299/193	2053\PP2486	Crown Allotment 2053, Parish of Darbalang
12299/194	2046\PP2486	Crown Allotment 2046, Parish of Darbalang
12307/050	2052\PP2486	Crown Allotment 2052, Parish of Darbalang
12307/753	2054\PP2486	Crown Allotment 2054, Parish of Darbalang
12307/754	2055\PP2486	Crown Allotment 2055, Parish of Darbalang
12359/977	2056\PP2486	Crown Allotment 2056, Parish of Darbalang
12359/978	2051\PP2486	Crown Allotment 2051, Parish of Darbalang

**ADVERTISED  
PLAN**

**This copied document to be made available for the sole purpose of enabling its consideration and review as part of a planning process under the Planning and Environment Act 1987. The document must not be used for any purpose which may breach any copyright**