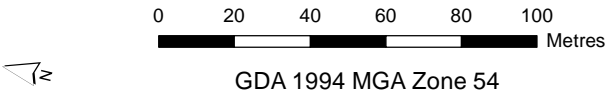


- Transmission Line Layout**
- Specific Pole Locations
  - Indicative Transmission Line Centre Line
  - Indicative Transmission Line Centre Line - Subject to Powerline Marking (Condition 9)
  - - - Blue Gums Substation Indicative Site Layout
  - Property Boundary
  - Infrastructure Corridor
  - Indicative Hardstand and Access Track
- Waterways and Cultural Heritage**
- Non-Designated Waterway
  - Designated Waterway
  - Designated Waterbody
  - DELWP Wetlands
  - Cultural Heritage No Go Zones

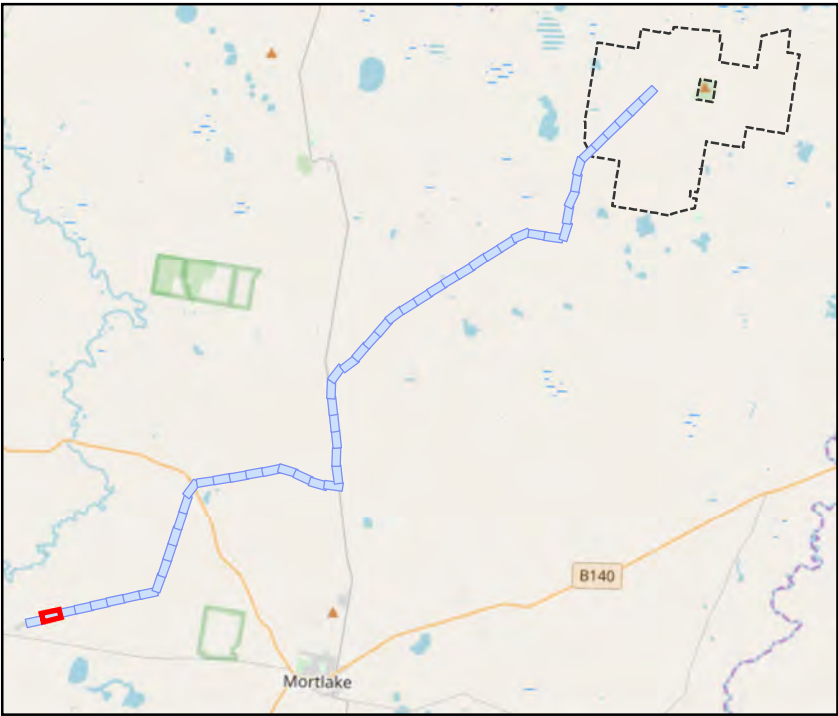
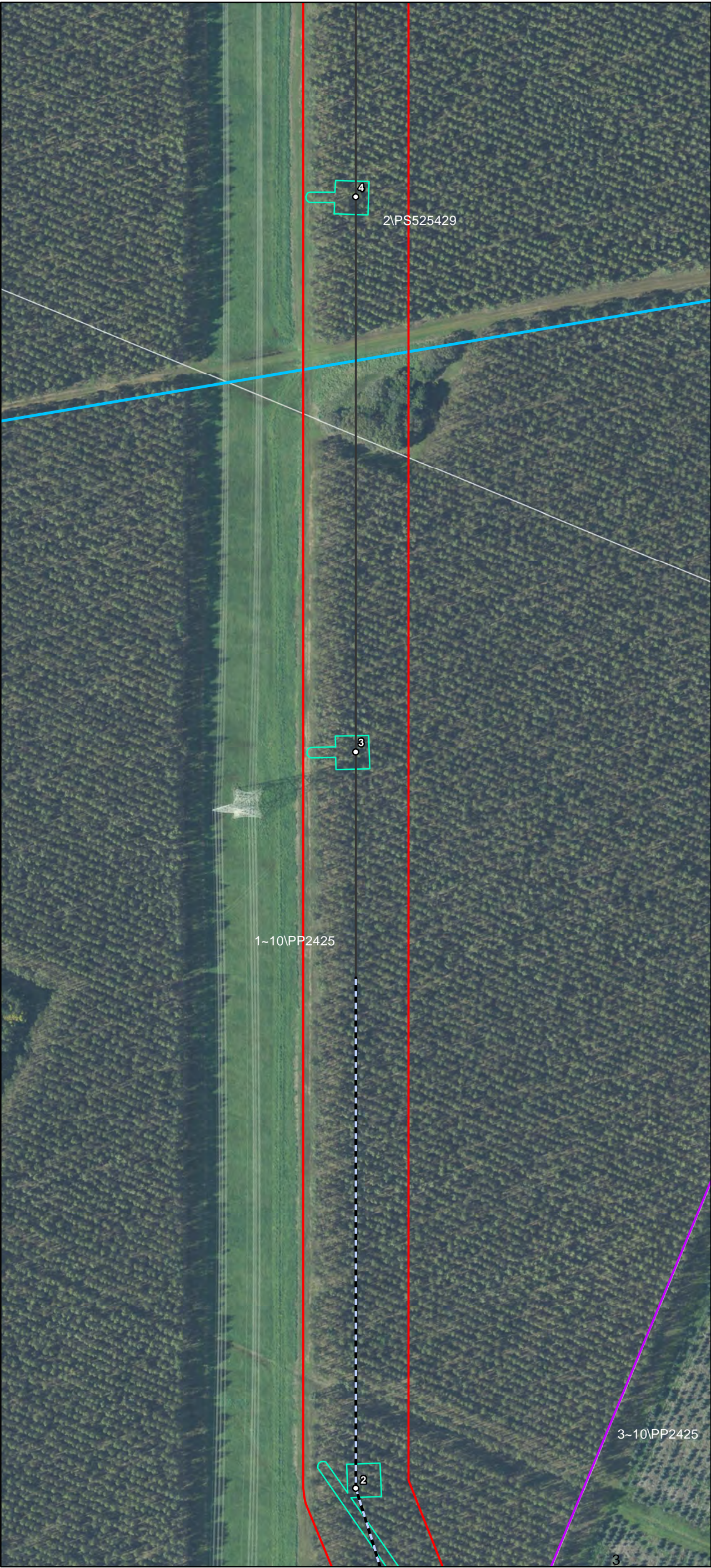
This copied document to be made available for the sole purpose of enabling its consideration and review as part of a planning process under the Planning and Environment Act 1987. The document must not be used for any purpose which may breach any copyright

## ADVERTISED PLAN

Date: 06/02/2020  
Version: D





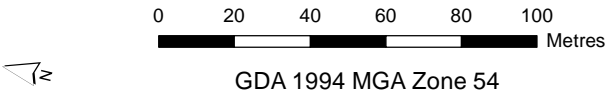


- Transmission Line Layout**
- Specific Pole Locations
  - Indicative Transmission Line Centre Line
  - Indicative Transmission Line Centre Line - Subject to Powerline Marking (Condition 9)
  - Property Boundary
  - Infrastructure Corridor
  - Indicative Hardstand and Access Track
- Waterways and Cultural Heritage**
- Non-Designated Waterway
  - Designated Waterway
  - Designated Waterbody
  - DELWP Wetlands
  - Cultural Heritage No Go Zones

This copied document to be made available for the sole purpose of enabling its consideration and review as part of a planning process under the Planning and Environment Act 1987. The document must not be used for any purpose which may breach any copyright

ADVERTISED PLAN

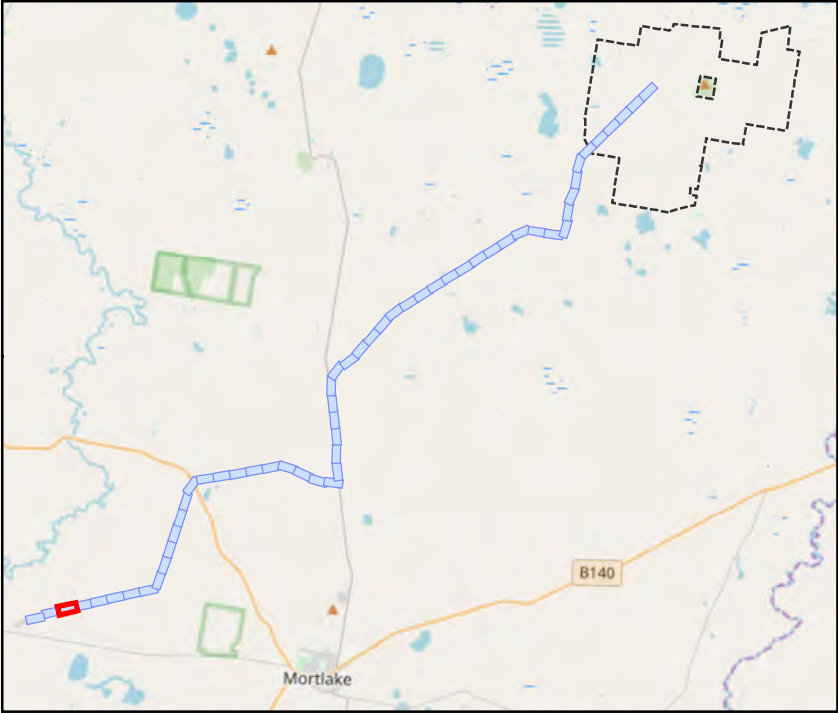
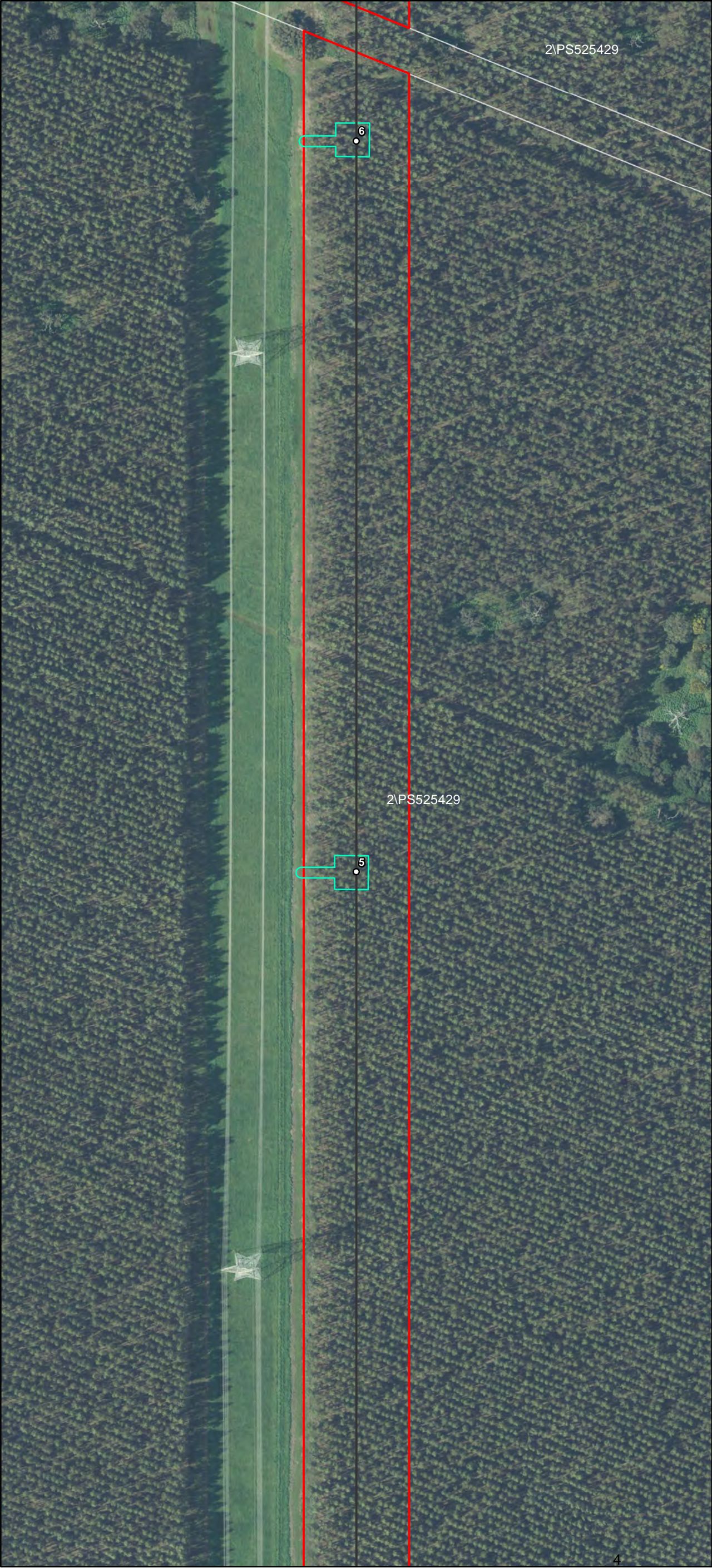
Date: 06/02/2020  
Version: D



Document Path: G:\GIS\Development\_Sites\VIC\Dundonnell\Mapslworking\DDWF\_231D\_Tx\EMP\_CHMPWaterwaysStrip\_20200206.mxd





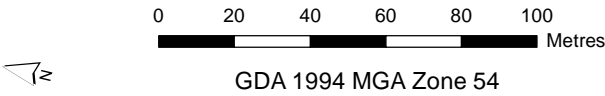


- Transmission Line Layout**
- Specific Pole Locations
  - Indicative Transmission Line Centre Line
  - Indicative Transmission Line Centre Line - Subject to Powerline Marking (Condition 9)
  - Infrastructure Corridor
  - Indicative Hardstand and Access Track
- Waterways and Cultural Heritage**
- Non-Designated Waterway
  - Designated Waterway
  - Designated Waterbody
  - DELWP Wetlands
  - Cultural Heritage No Go Zones

This copied document to be made available for the sole purpose of enabling its consideration and review as part of a planning process under the Planning and Environment Act 1987. The document must not be used for any purpose which may breach any copyright

ADVERTISED PLAN

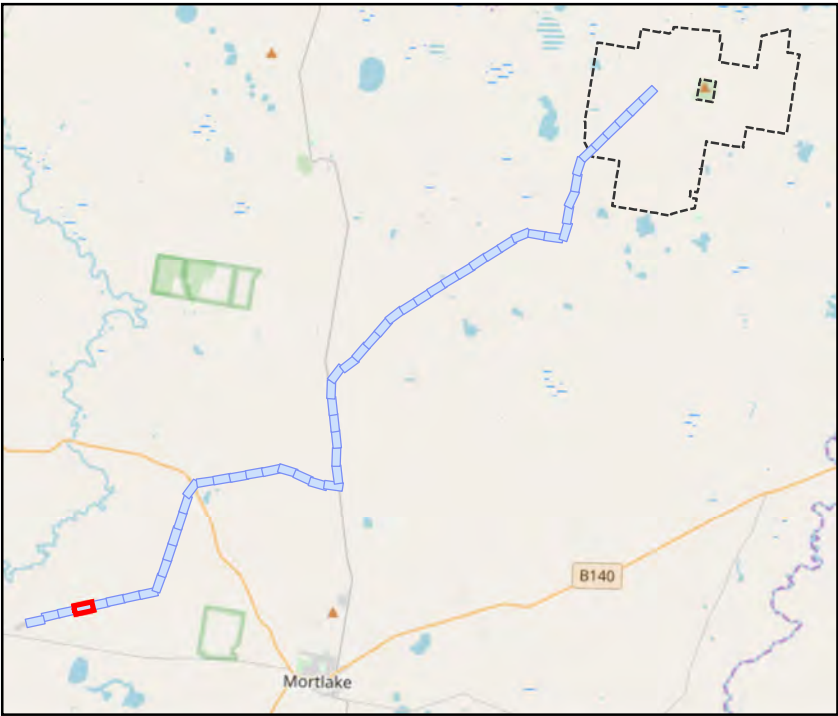
Date: 06/02/2020  
Version: D



Document Path: G:\GIS\Development\_Sites\VIC\Dundonnell\Mapslworking\DDWF\_231D\_Tx\EMP\_CHMPWaterwaysStrip\_20200206.mxd





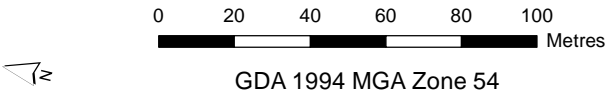


- Transmission Line Layout**
- Specific Pole Locations
  - Indicative Transmission Line Centre Line
  - Indicative Transmission Line Centre Line - Subject to Powerline Marking (Condition 9)
  - ▭ Infrastructure Corridor
  - ▭ Indicative Hardstand and Access Track
- Waterways and Cultural Heritage**
- Non-Designated Waterway
  - Designated Waterway
  - ▭ Designated Waterbody
  - ▭ DELWP Wetlands
  - ▭ Cultural Heritage No Go Zones

This copied document to be made available for the sole purpose of enabling its consideration and review as part of a planning process under the Planning and Environment Act 1987. The document must not be used for any purpose which may breach any copyright

ADVERTISED PLAN

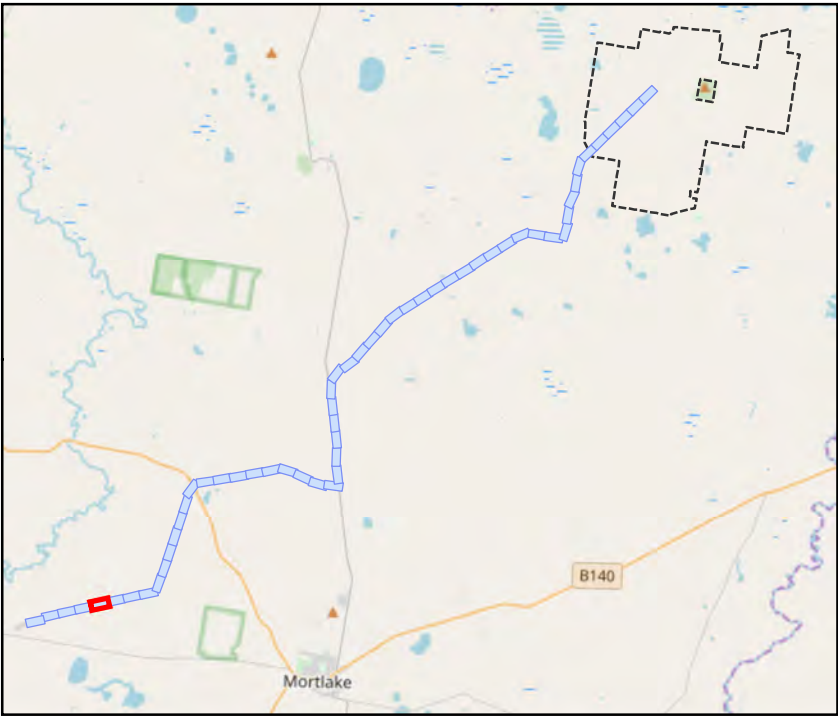
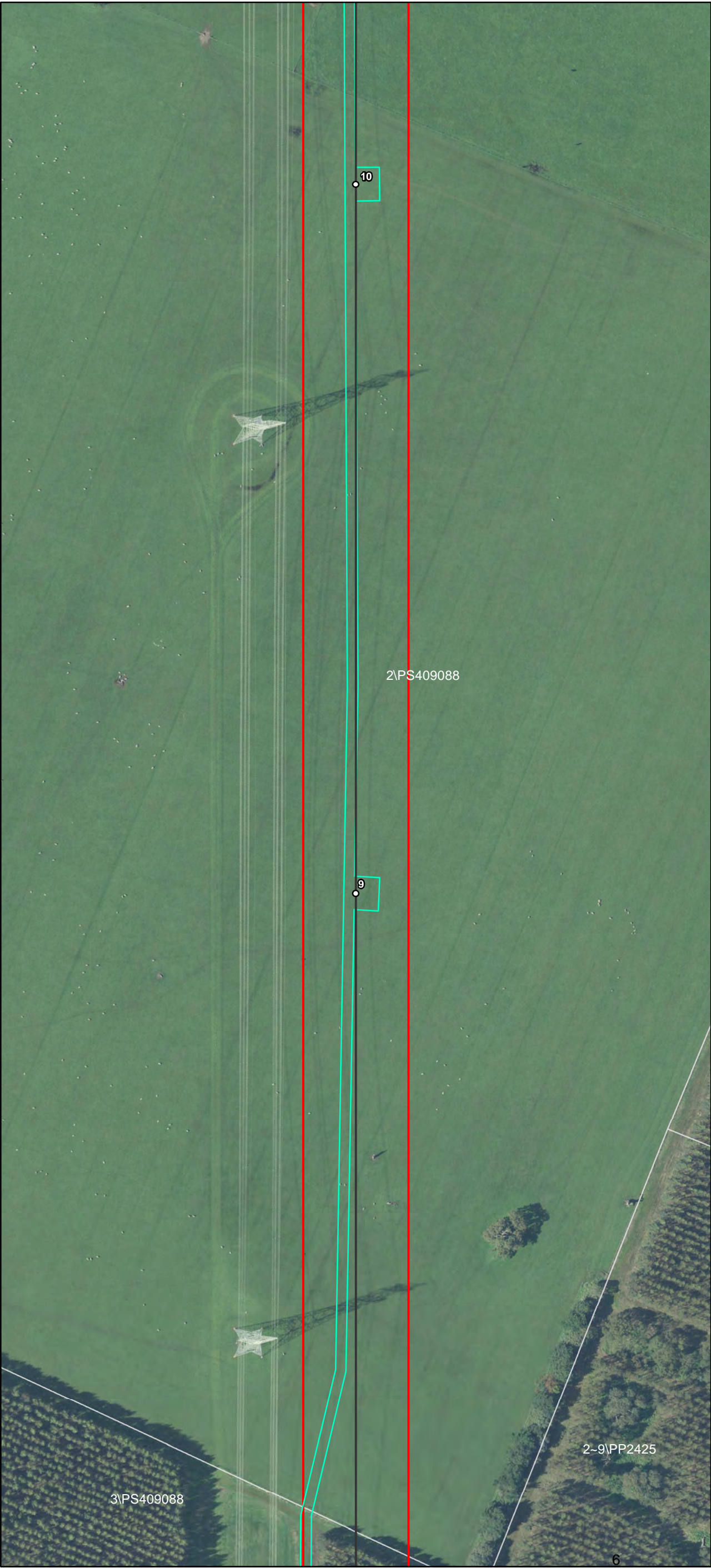
Date: 06/02/2020  
Version: D



Document Path: G:\GIS\Development\_Sites\VIC\Dundonnell\Mapslworking\DDWF\_231D\_Tx\EMP\_CHMPWaterwaysStrip\_20200206.mxd





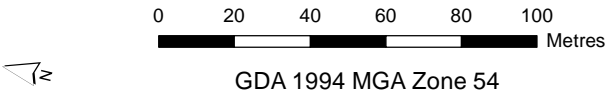


- Transmission Line Layout**
- Specific Pole Locations
  - Indicative Transmission Line Centre Line
  - Indicative Transmission Line Centre Line - Subject to Powerline Marking (Condition 9)
  - Infrastructure Corridor
  - Indicative Hardstand and Access Track
- Waterways and Cultural Heritage**
- Non-Designated Waterway
  - Designated Waterway
  - Designated Waterbody
  - DELWP Wetlands
  - Cultural Heritage No Go Zones

This copied document to be made available for the sole purpose of enabling its consideration and review as part of a planning process under the Planning and Environment Act 1987. The document must not be used for any purpose which may breach any copyright

ADVERTISED PLAN

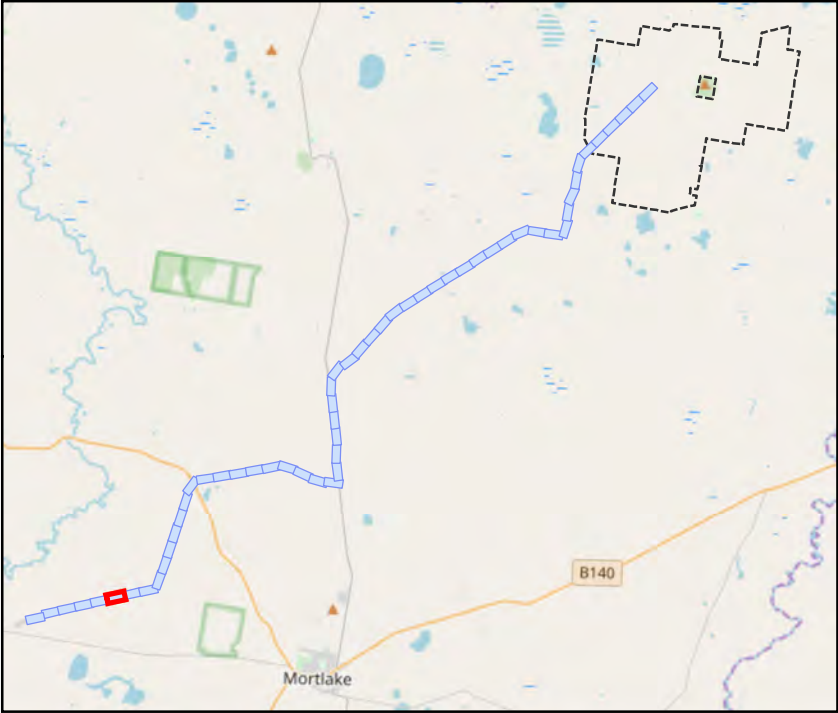
Date: 06/02/2020  
Version: D



Document Path: G:\GIS\Development\_Sites\VIC\Dundonnell\Mapslworking\DDWF\_231D\_Tx\EMP\_CHMPWaterwaysStrip\_20200206.mxd





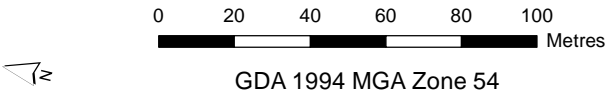


- Transmission Line Layout**
- Specific Pole Locations
  - Indicative Transmission Line Centre Line
  - Indicative Transmission Line Centre Line - Subject to Powerline Marking (Condition 9)
  - Infrastructure Corridor
  - Indicative Hardstand and Access Track
- Waterways and Cultural Heritage**
- Non-Designated Waterway
  - Designated Waterway
  - Designated Waterbody
  - DELWP Wetlands
  - Cultural Heritage No Go Zones

This copied document to be made available for the sole purpose of enabling its consideration and review as part of a planning process under the Planning and Environment Act 1987. The document must not be used for any purpose which may breach any copyright

ADVERTISED PLAN

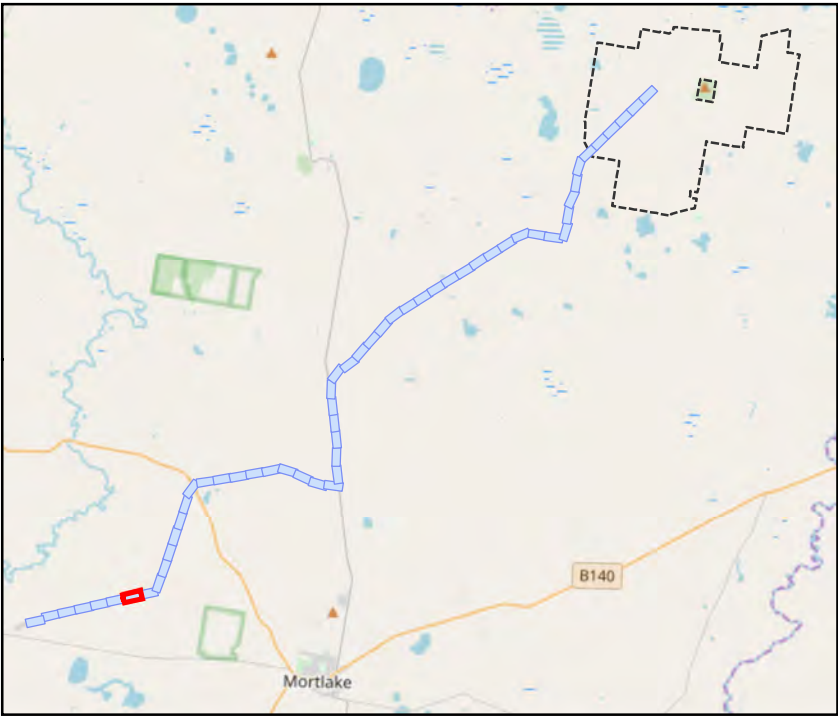
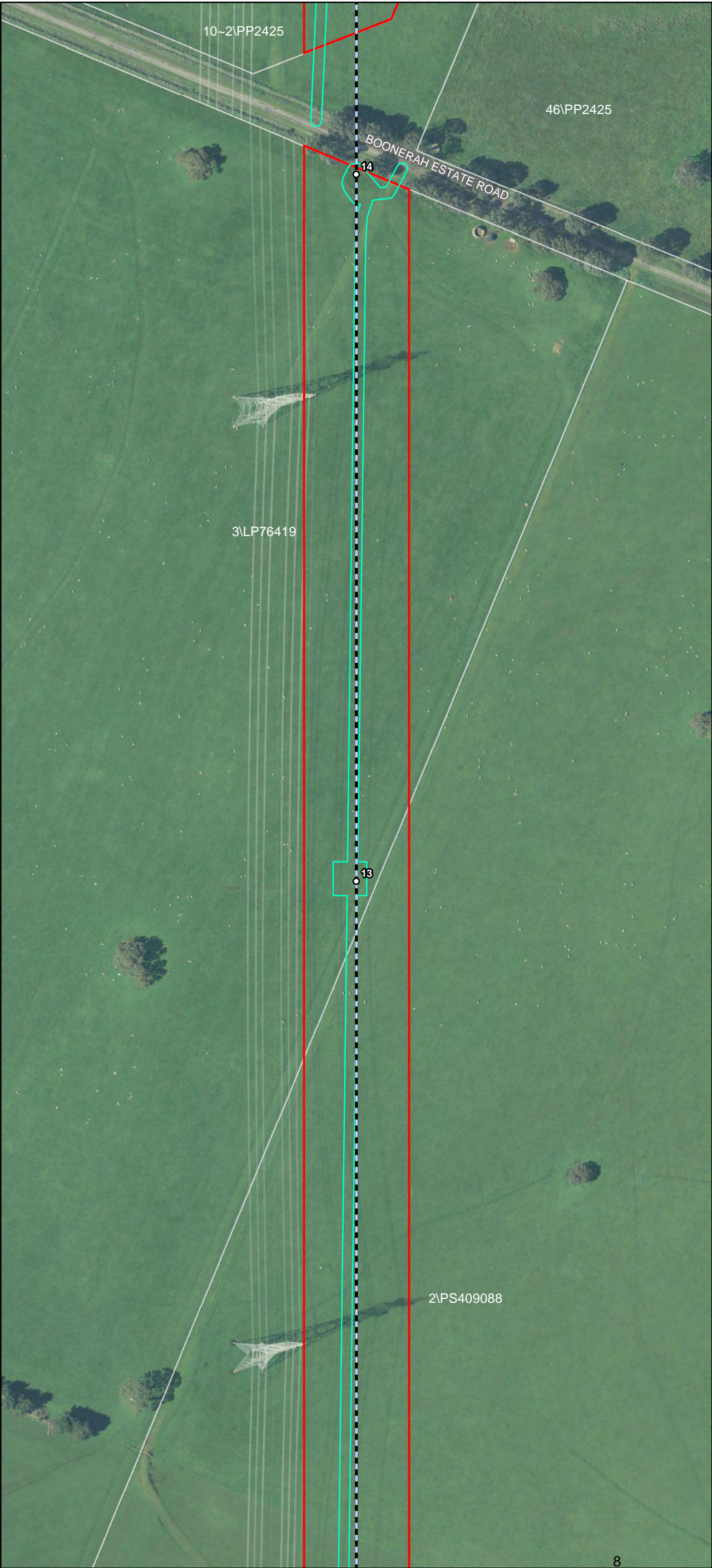
Date: 06/02/2020  
Version: D



Document Path: G:\GIS\Development\_Sites\VIC\Dundonnell\Mapslworking\DDWF\_231D\_Tx\EMP\_CHMPWaterwaysStrip\_20200206.mxd





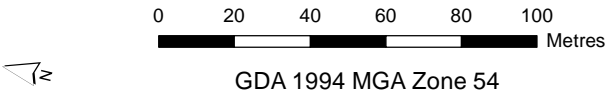


- Transmission Line Layout**
- Specific Pole Locations
  - Indicative Transmission Line Centre Line
  - Indicative Transmission Line Centre Line - Subject to Powerline Marking (Condition 9)
  - Infrastructure Corridor
  - Indicative Hardstand and Access Track
- Waterways and Cultural Heritage**
- Non-Designated Waterway
  - Designated Waterway
  - Designated Waterbody
  - DELWP Wetlands
  - Cultural Heritage No Go Zones

This copied document to be made available for the sole purpose of enabling its consideration and review as part of a planning process under the Planning and Environment Act 1987. The document must not be used for any purpose which may breach any copyright

ADVERTISED PLAN

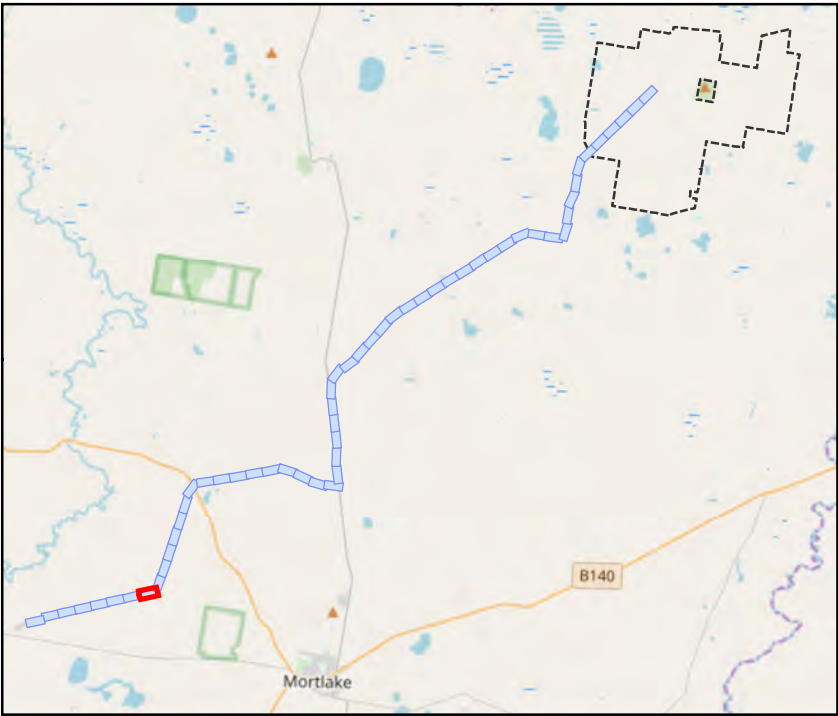
Date: 06/02/2020  
Version: D



Document Path: G:\GIS\Development\_Sites\VIC\Dundonnell\Mapslworking\DDWF\_231D\_T\EMP\_CHMPWaterwaysStrip\_20200206.mxd





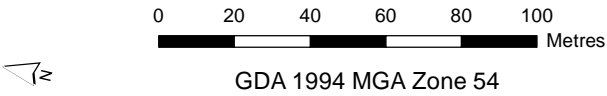


- Transmission Line Layout**
- Specific Pole Locations
  - Indicative Transmission Line Centre Line
  - Indicative Transmission Line Centre Line - Subject to Powerline Marking (Condition 9)
  - Infrastructure Corridor
  - Indicative Hardstand and Access Track
- Waterways and Cultural Heritage**
- Non-Designated Waterway
  - Designated Waterway
  - Designated Waterbody
  - DELWP Wetlands
  - Cultural Heritage No Go Zones

This copied document to be made available for the sole purpose of enabling its consideration and review as part of a planning process under the Planning and Environment Act 1987. The document must not be used for any purpose which may breach any copyright

ADVERTISED PLAN

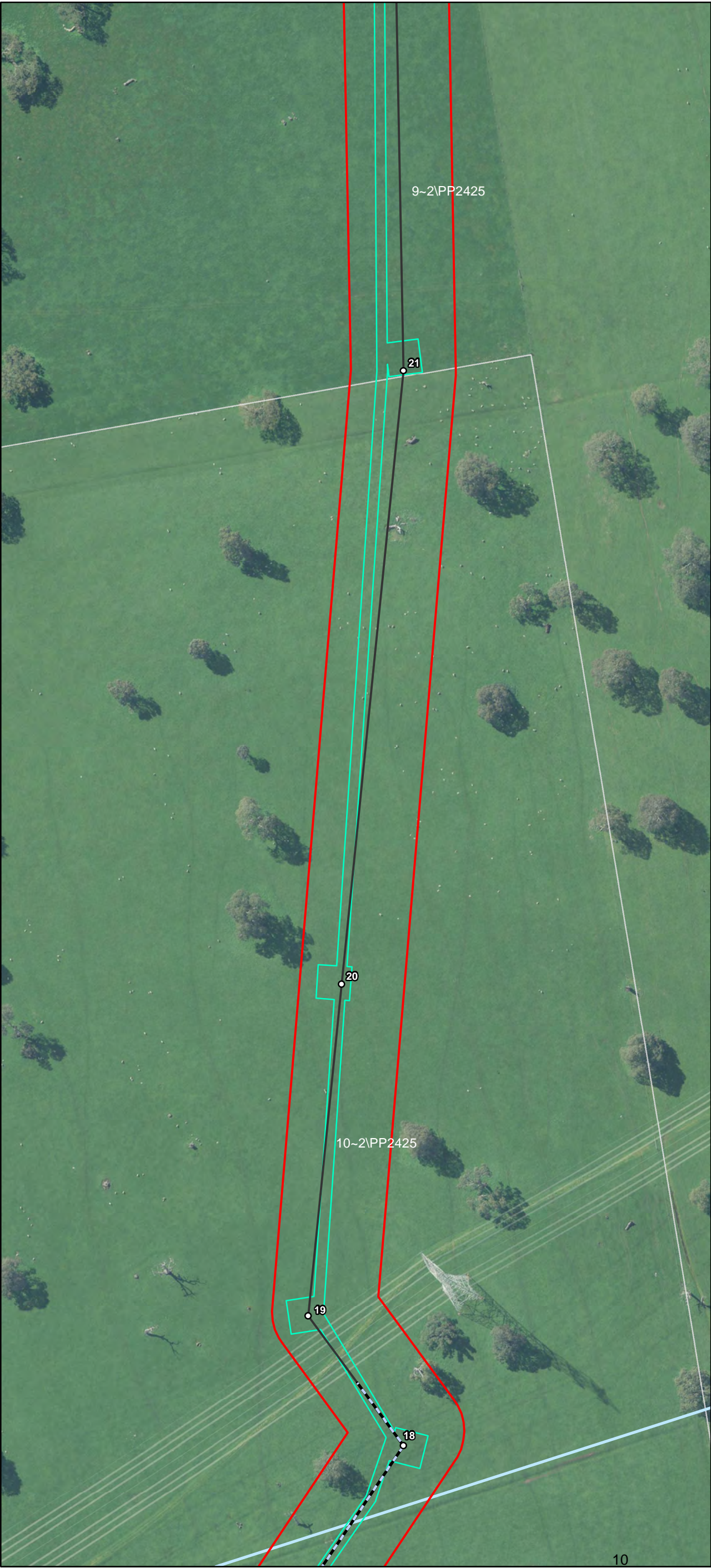
Date: 06/02/2020  
Version: D



Document Path: G:\GIS\Development\_Sites\VIC\Dundonnell\Mapslworking\DDWF\_231D\_Tx\EMP\_CHMPWaterwaysStrip\_20200206.mxd







Document Path: G:\GIS\Development\_Sites\VIC\Dundonnell\Mapslworking\DDWF\_231D\_Tx\EMP\_CHMPWaterwaysStrip\_20200206.mxd



- Transmission Line Layout**
- Specific Pole Locations
  - Indicative Transmission Line Centre Line
  - Indicative Transmission Line Centre Line - Subject to Powerline Marking (Condition 9)
  - ▭ Infrastructure Corridor
  - ▭ Indicative Hardstand and Access Track
- Waterways and Cultural Heritage**
- Non-Designated Waterway
  - Designated Waterway
  - ▭ Designated Waterbody
  - ▭ DELWP Wetlands
  - ▭ Cultural Heritage No Go Zones

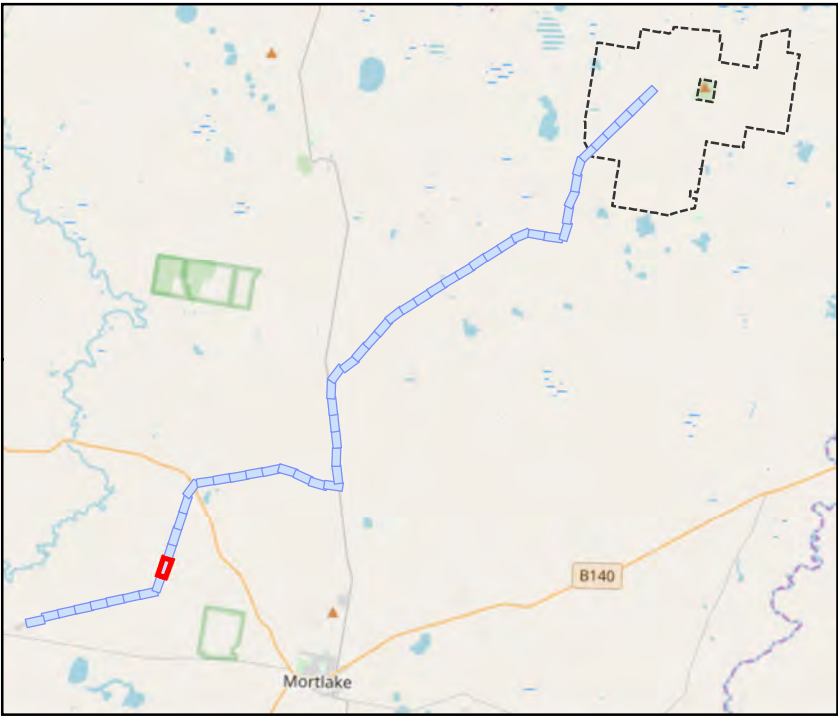
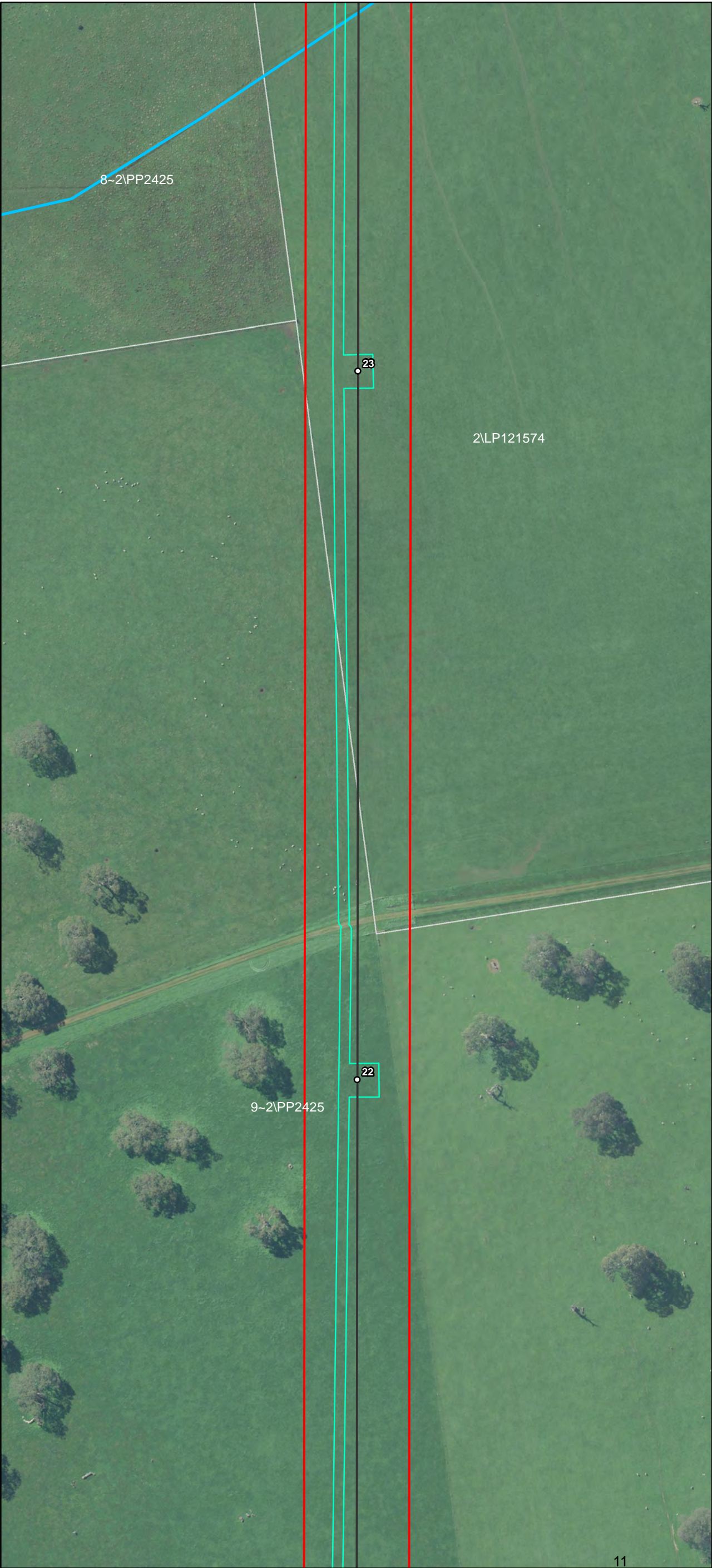
This copied document to be made available for the sole purpose of enabling its consideration and review as part of a planning process under the Planning and Environment Act 1987. The document must not be used for any purpose which may breach any copyright

## ADVERTISED PLAN

Date: 06/02/2020  
Version: D







**Transmission Line Layout**

- Specific Pole Locations
- Indicative Transmission Line Centre Line
- Indicative Transmission Line Centre Line - Subject to Powerline Marking (Condition 9)
- Infrastructure Corridor
- Indicative Hardstand and Access Track

**Waterways and Cultural Heritage**

- Non-Designated Waterway
- Designated Waterway
- Designated Waterbody
- DELWP Wetlands
- Cultural Heritage No Go Zones

This copied document to be made available for the sole purpose of enabling its consideration and review as part of a planning process under the Planning and Environment Act 1987. The document must not be used for any purpose which may breach any copyright

**ADVERTISED PLAN**

Date: 06/02/2020  
Version: D



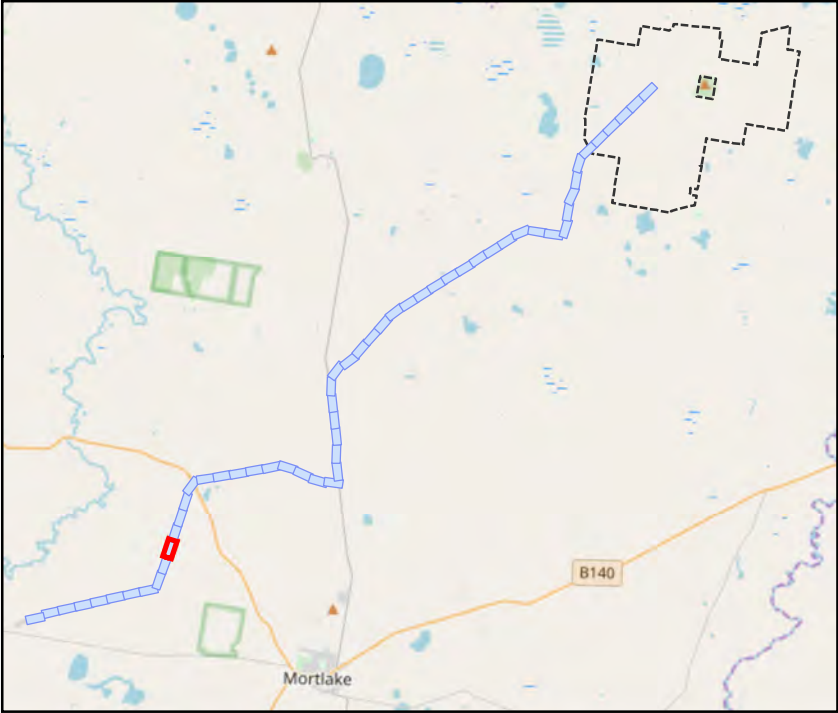
Document Path: G:\GIS\Development\_Sites\VIC\Dundonnell\Mapslworking\DDWF\_231D\_Tx\EMP\_CHMPWaterwaysStrip\_20200206.mxd







Document Path: G:\GIS\Development\_Sites\VIC\Dundonnell\Mapslworking\DDWF\_231D\_Tx\EMP\_CHMPWaterwaysStrip\_20200206.mxd



- Transmission Line Layout**
- Specific Pole Locations
  - Indicative Transmission Line Centre Line
  - Indicative Transmission Line Centre Line - Subject to Powerline Marking (Condition 9)
  - Infrastructure Corridor
  - Indicative Hardstand and Access Track
- Waterways and Cultural Heritage**
- Non-Designated Waterway
  - Designated Waterway
  - Designated Waterbody
  - DELWP Wetlands
  - Cultural Heritage No Go Zones

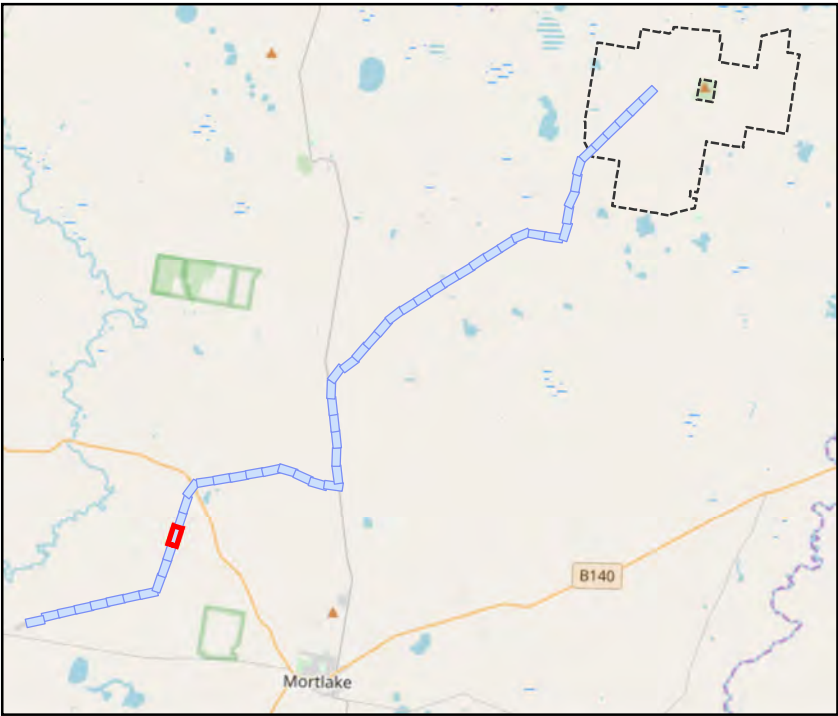
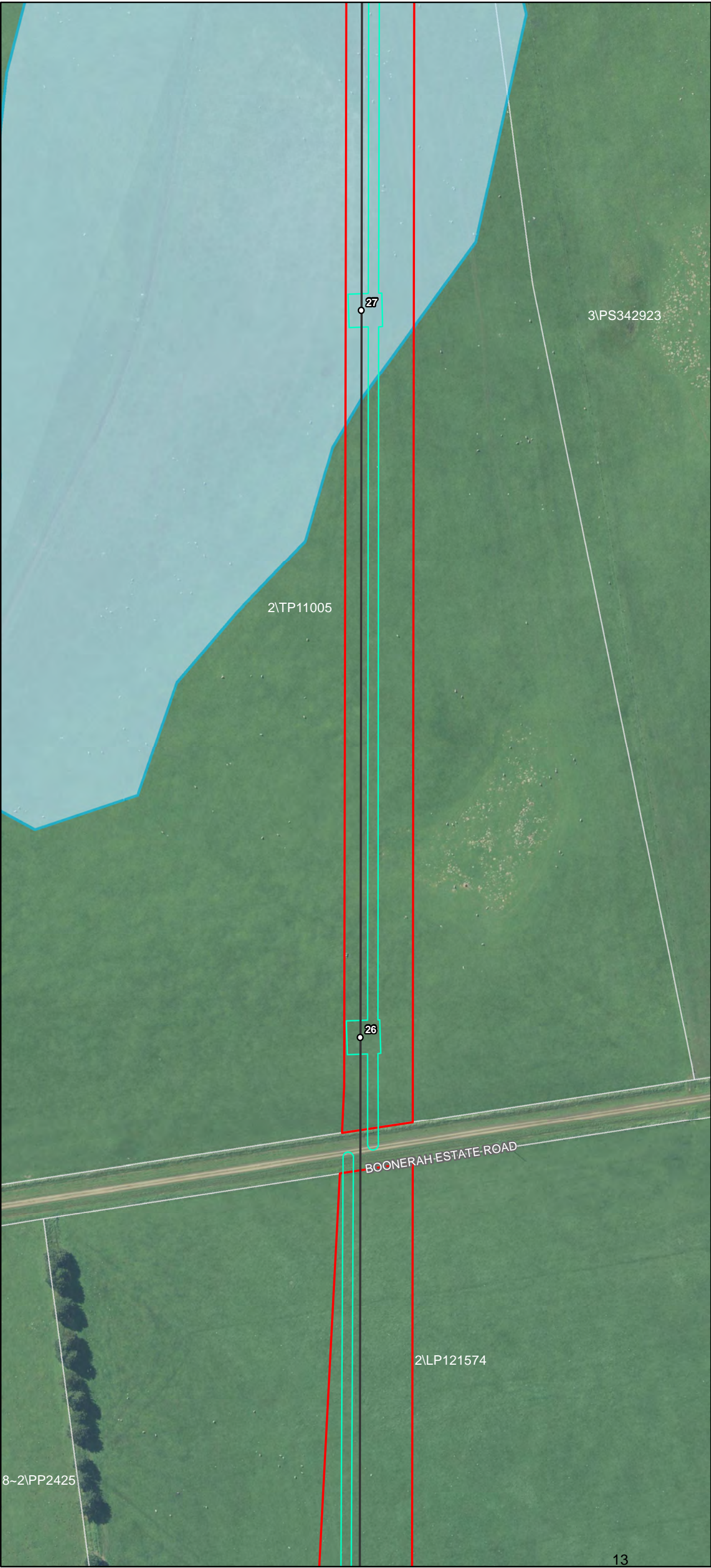
This copied document to be made available for the sole purpose of enabling its consideration and review as part of a planning process under the Planning and Environment Act 1987. The document must not be used for any purpose which may breach any copyright

ADVERTISED PLAN

Date: 06/02/2020  
Version: D







**Transmission Line Layout**

- Specific Pole Locations
- Indicative Transmission Line Centre Line
- Indicative Transmission Line Centre Line - Subject to Powerline Marking (Condition 9)
- Infrastructure Corridor
- Indicative Hardstand and Access Track

**Waterways and Cultural Heritage**

- Non-Designated Waterway
- Designated Waterway
- Designated Waterbody
- DELWP Wetlands
- Cultural Heritage No Go Zones

This copied document to be made available for the sole purpose of enabling its consideration and review as part of a planning process under the Planning and Environment Act 1987. The document must not be used for any purpose which may breach any copyright

**ADVERTISED PLAN**

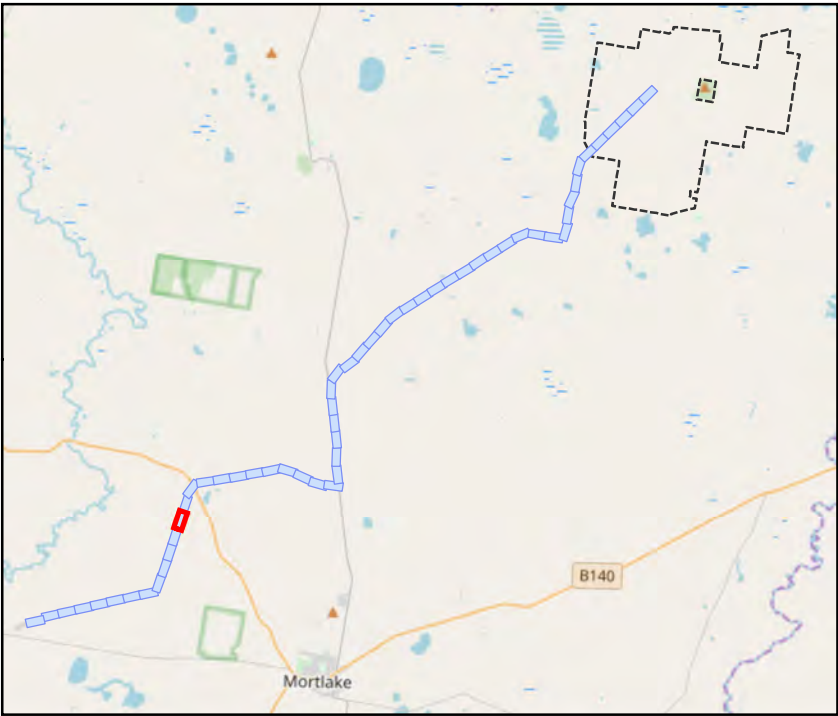
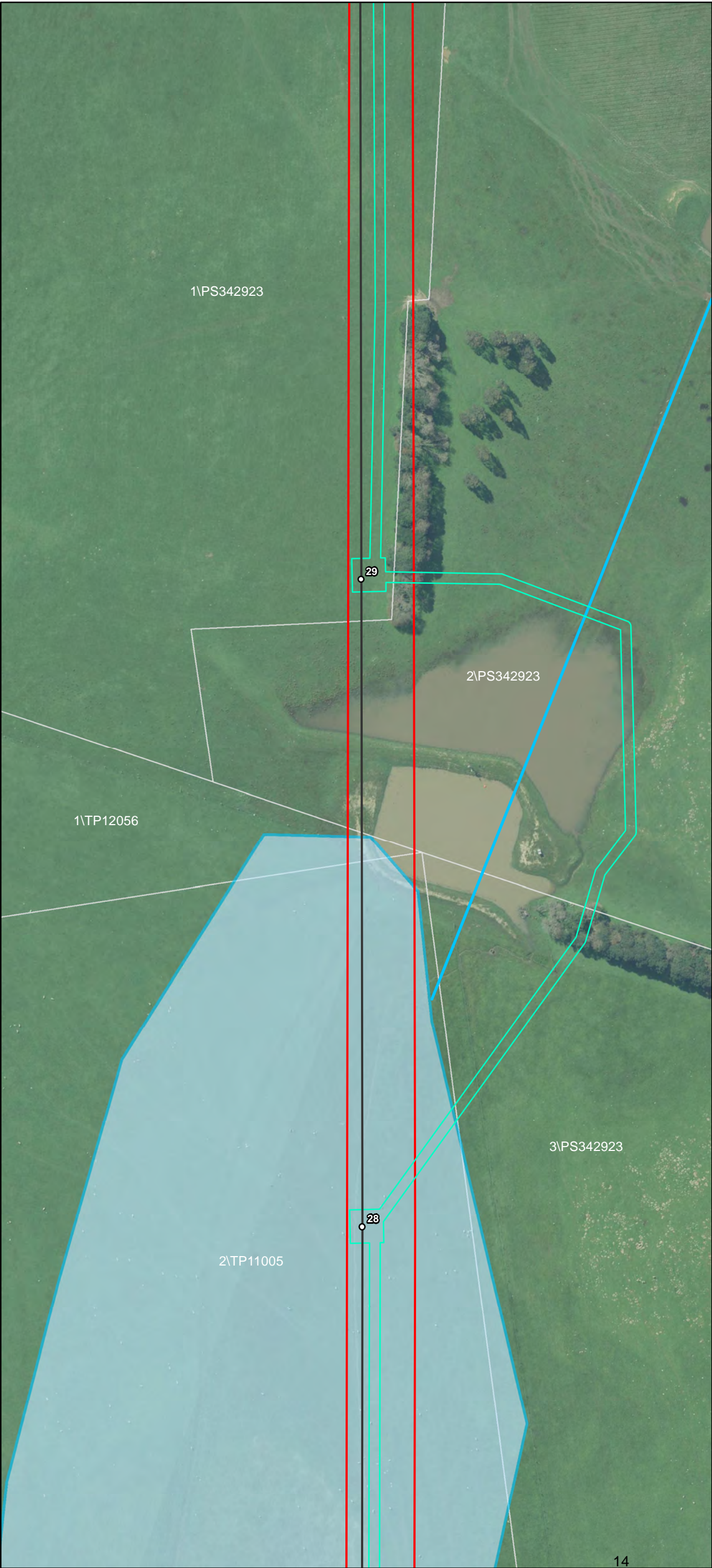
Date: 06/02/2020  
Version: D



Document Path: G:\GIS\Development\_Sites\VIC\Dundonnell\Mapslworking\DDWF\_231D\_Tx\EMP\_CHMPWaterwaysStrip\_20200206.mxd







- Transmission Line Layout**
- Specific Pole Locations
  - Indicative Transmission Line Centre Line
  - Indicative Transmission Line Centre Line - Subject to Powerline Marking (Condition 9)
  - Infrastructure Corridor
  - Indicative Hardstand and Access Track
- Waterways and Cultural Heritage**
- Non-Designated Waterway
  - Designated Waterway
  - Designated Waterbody
  - DELWP Wetlands
  - Cultural Heritage No Go Zones

This copied document to be made available for the sole purpose of enabling its consideration and review as part of a planning process under the Planning and Environment Act 1987. The document must not be used for any purpose which may breach any copyright

ADVERTISED PLAN

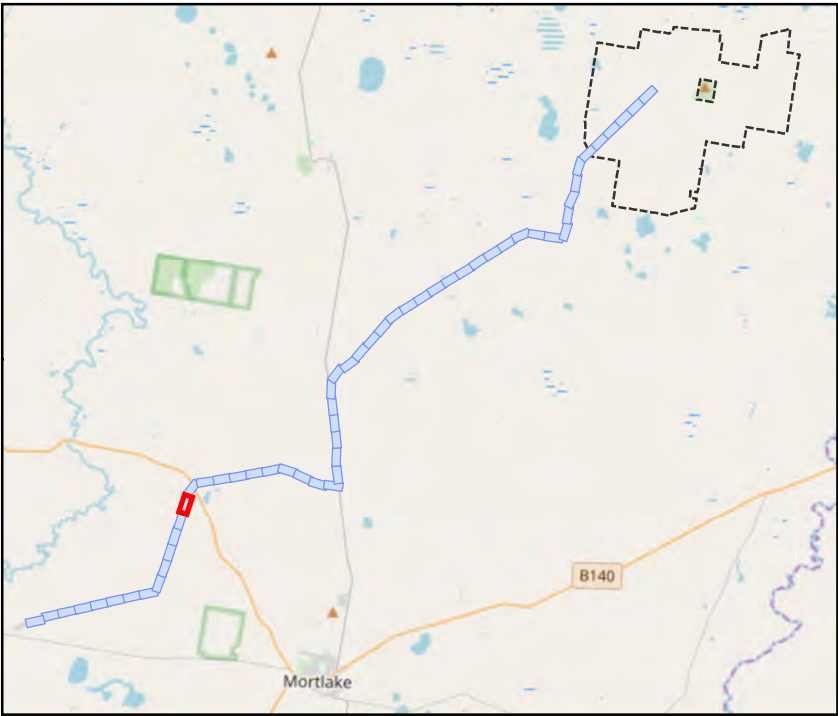
Date: 06/02/2020  
Version: D



Document Path: G:\GIS\Development\_Sites\VIC\Dundonnell\Mapslworking\DDWF\_231D\_Tx\EMP\_CHMPWaterwaysStrip\_20200206.mxd







- Transmission Line Layout**
- Specific Pole Locations
  - Indicative Transmission Line Centre Line
  - - - Indicative Transmission Line Centre Line - Subject to Powerline Marking (Condition 9)
  - ▭ Infrastructure Corridor
  - ▭ Indicative Hardstand and Access Track
- Waterways and Cultural Heritage**
- Non-Designated Waterway
  - Designated Waterway
  - ▭ Designated Waterbody
  - ▨ DELWP Wetlands
  - ▨ Cultural Heritage No Go Zones

This copied document to be made available for the sole purpose of enabling its consideration and review as part of a planning process under the Planning and Environment Act 1987. The document must not be used for any purpose which may breach any copyright

**ADVERTISED  
PLAN**

Date: 06/02/2020  
Version: D



Document Path: G:\GIS\Development\_Sites\VIC\Dundonnell\Mapslworking\DDWF\_231D\_Tx\EMP\_CHMPWaterwaysStrip\_20200206.mxd







Document Path: G:\GIS\Development\_Sites\VIC\Dundonnell\Mapslworking\DDWF\_231D\_Tx\EMP\_CHMPWaterwaysStrip\_20200206.mxd



- Transmission Line Layout**
- Specific Pole Locations
  - Indicative Transmission Line Centre Line
  - Indicative Transmission Line Centre Line - Subject to Powerline Marking (Condition 9)
  - ▭ Infrastructure Corridor
  - ▭ Indicative Hardstand and Access Track
- Waterways and Cultural Heritage**
- Non-Designated Waterway
  - Designated Waterway
  - ▭ Designated Waterbody
  - ▭ DELWP Wetlands
  - ▭ Cultural Heritage No Go Zones

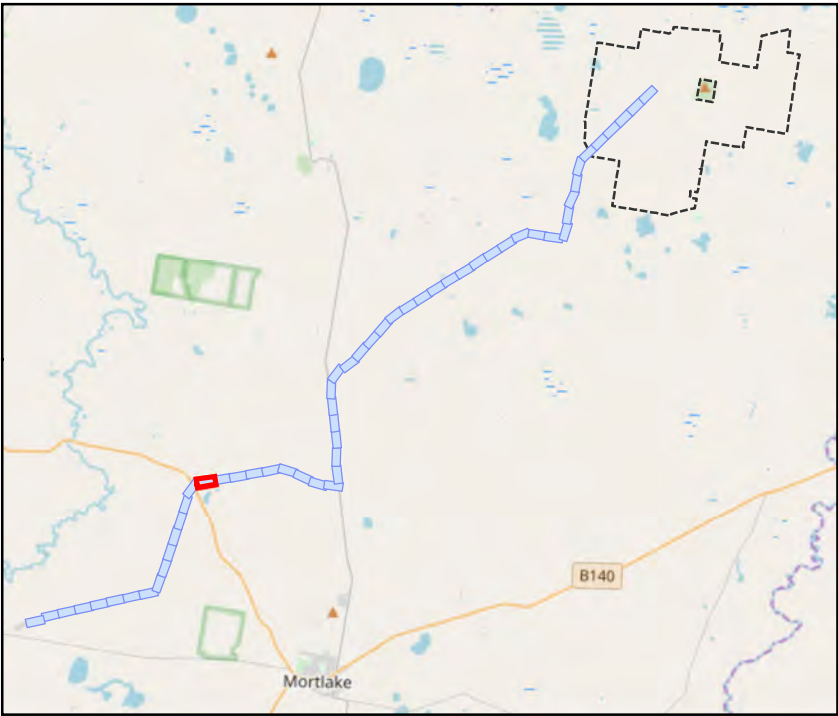
This copied document to be made available for the sole purpose of enabling its consideration and review as part of a planning process under the Planning and Environment Act 1987. The document must not be used for any purpose which may breach any copyright

ADVERTISED  
PLAN

Date: 06/02/2020  
Version: D





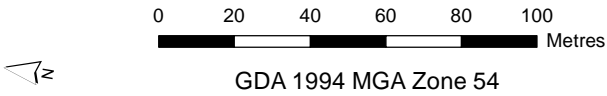


- Transmission Line Layout**
- Specific Pole Locations
  - Indicative Transmission Line Centre Line
  - - - Indicative Transmission Line Centre Line - Subject to Powerline Marking (Condition 9)
  - ▭ Infrastructure Corridor
  - ▭ Indicative Hardstand and Access Track
- Waterways and Cultural Heritage**
- Non-Designated Waterway
  - Designated Waterway
  - ▭ Designated Waterbody
  - ▨ DELWP Wetlands
  - ▨ Cultural Heritage No Go Zones

This copied document to be made available for the sole purpose of enabling its consideration and review as part of a planning process under the Planning and Environment Act 1987. The document must not be used for any purpose which may breach any copyright

**ADVERTISED  
PLAN**

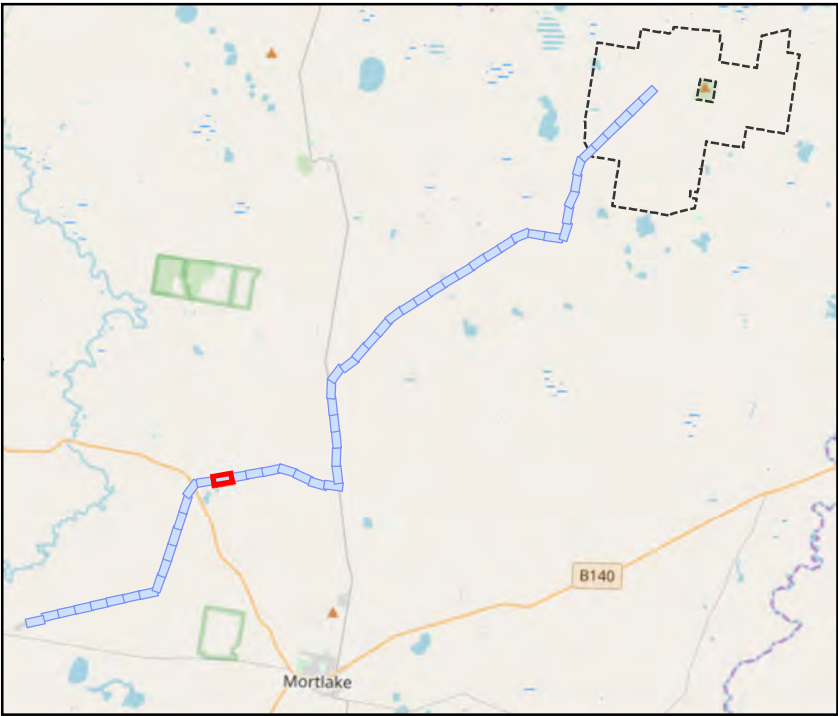
Date: 06/02/2020  
Version: D



Document Path: G:\GIS\Development\_Sites\VIC\Dundonnell\Mapslworking\DDWF\_231D\_Tx\EMP\_CHMPWaterwaysStrip\_20200206.mxd







- Transmission Line Layout**
- Specific Pole Locations
  - Indicative Transmission Line Centre Line
  - - - Indicative Transmission Line Centre Line - Subject to Powerline Marking (Condition 9)
  - ▭ Infrastructure Corridor
  - Indicative Hardstand and Access Track
- Waterways and Cultural Heritage**
- Non-Designated Waterway
  - Designated Waterway
  - ▭ Designated Waterbody
  - ▨ DELWP Wetlands
  - ▨ Cultural Heritage No Go Zones

This copied document to be made available for the sole purpose of enabling its consideration and review as part of a planning process under the Planning and Environment Act 1987. The document must not be used for any purpose which may breach any copyright

**ADVERTISED  
PLAN**

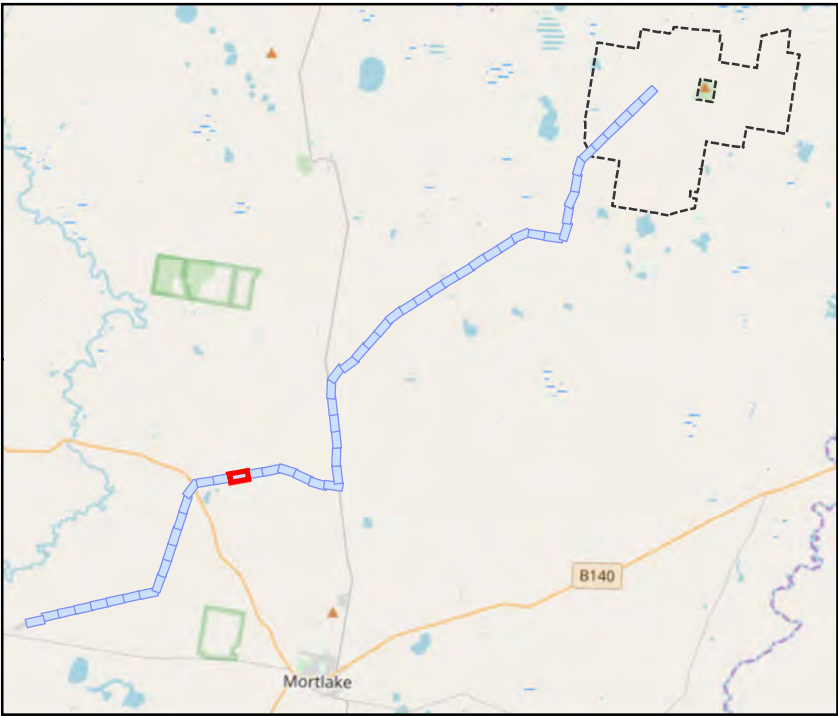
Date: 06/02/2020  
Version: D



Document Path: G:\GIS\Development\_Sites\VIC\Dundonnell\Mapslworking\DDWF\_231D\_Tx\EMP\_CHMPWaterwaysStrip\_20200206.mxd





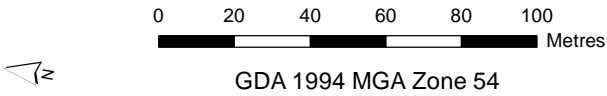


- Transmission Line Layout**
- Specific Pole Locations
  - Indicative Transmission Line Centre Line
  - Indicative Transmission Line Centre Line - Subject to Powerline Marking (Condition 9)
  - ▭ Infrastructure Corridor
  - ▭ Indicative Hardstand and Access Track
- Waterways and Cultural Heritage**
- Non-Designated Waterway
  - Designated Waterway
  - ▭ Designated Waterbody
  - ▨ DELWP Wetlands
  - ▨ Cultural Heritage No Go Zones

This copied document to be made available for the sole purpose of enabling its consideration and review as part of a planning process under the Planning and Environment Act 1987. The document must not be used for any purpose which may breach any copyright

ADVERTISED PLAN

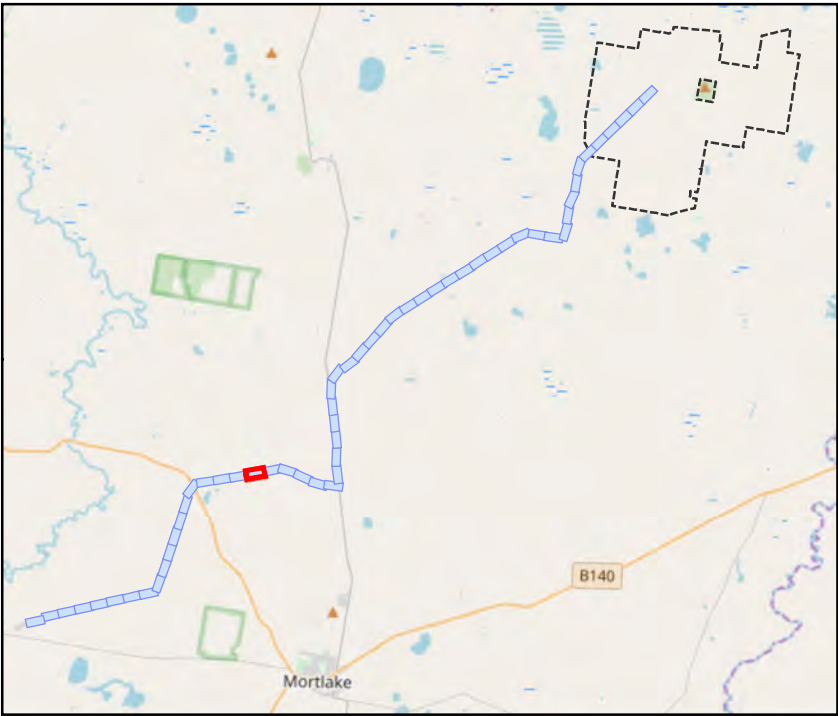
Date: 06/02/2020  
Version: D



Document Path: G:\GIS\Development\_Sites\VIC\Dundonnell\Mapslworking\DDWF\_231D\_Tx\EMP\_CHMPWaterwaysStrip\_20200206.mxd





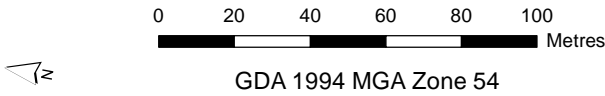


- Transmission Line Layout**
- Specific Pole Locations
  - Indicative Transmission Line Centre Line
  - Indicative Transmission Line Centre Line - Subject to Powerline Marking (Condition 9)
  - ▭ Infrastructure Corridor
  - ▭ Indicative Hardstand and Access Track
- Waterways and Cultural Heritage**
- Non-Designated Waterway
  - Designated Waterway
  - ▭ Designated Waterbody
  - ▭ DELWP Wetlands
  - ▭ Cultural Heritage No Go Zones

This copied document to be made available for the sole purpose of enabling its consideration and review as part of a planning process under the Planning and Environment Act 1987. The document must not be used for any purpose which may breach any copyright

ADVERTISED PLAN

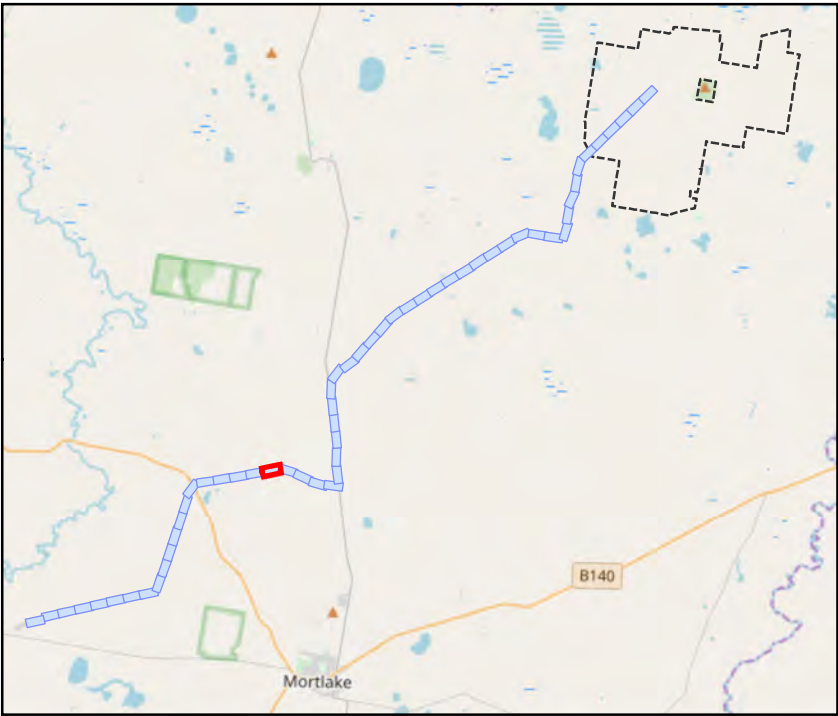
Date: 06/02/2020  
Version: D



Document Path: G:\GIS\Development\_Sites\VIC\Dundonnell\Mapslworking\DDWF\_231D\_Tx\EMP\_CHMPWaterwaysStrip\_20200206.mxd





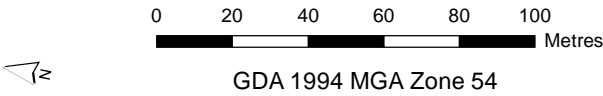


- Transmission Line Layout**
- Specific Pole Locations
  - Indicative Transmission Line Centre Line
  - Indicative Transmission Line Centre Line - Subject to Powerline Marking (Condition 9)
  - ▭ Infrastructure Corridor
  - ▭ Indicative Hardstand and Access Track
- Waterways and Cultural Heritage**
- Non-Designated Waterway
  - Designated Waterway
  - ▭ Designated Waterbody
  - ▭ DELWP Wetlands
  - ▭ Cultural Heritage No Go Zones

This copied document to be made available for the sole purpose of enabling its consideration and review as part of a planning process under the Planning and Environment Act 1987. The document must not be used for any purpose which may breach any copyright

ADVERTISED  
PLAN

Date: 06/02/2020  
Version: D



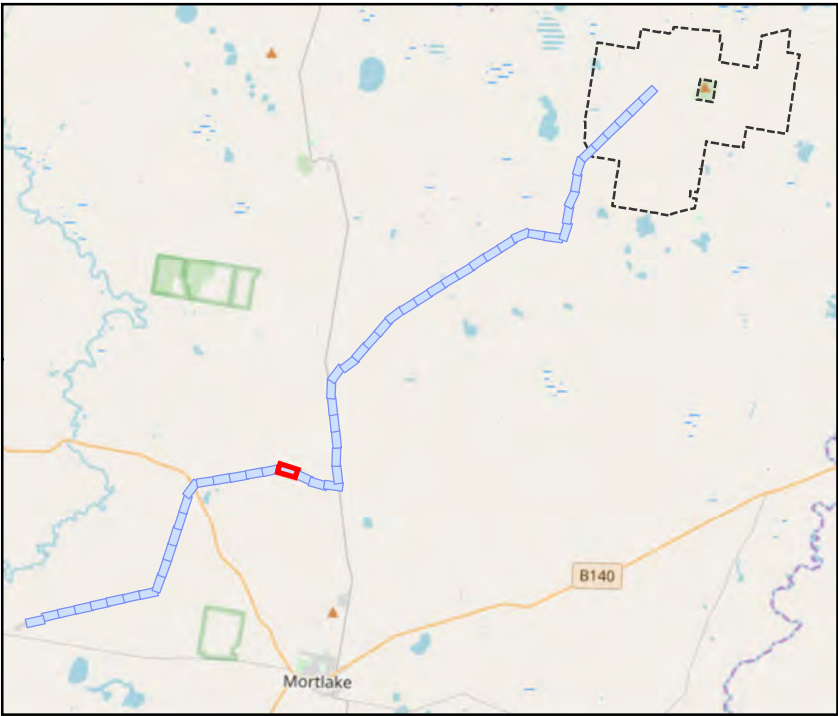
Document Path: G:\GIS\Development\_Sites\VIC\Dundonnell\Mapslworking\DDWF\_231D\_Tx\EMP\_CHMPWaterwaysStrip\_20200206.mxd







Document Path: G:\GIS\Development\_Sites\VIC\Dundonnell\Mapslworking\DDWF\_231D\_Tx\EMP\_CHMPWaterwaysStrip\_20200206.mxd

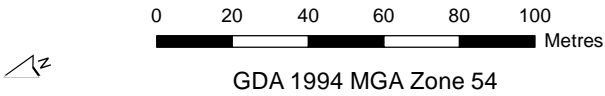


- Transmission Line Layout**
- Specific Pole Locations
  - Indicative Transmission Line Centre Line
  - - - Indicative Transmission Line Centre Line - Subject to Powerline Marking (Condition 9)
  - ▭ Infrastructure Corridor
  - ▭ Indicative Hardstand and Access Track
- Waterways and Cultural Heritage**
- Non-Designated Waterway
  - Designated Waterway
  - ▭ Designated Waterbody
  - ▨ DELWP Wetlands
  - ▨ Cultural Heritage No Go Zones

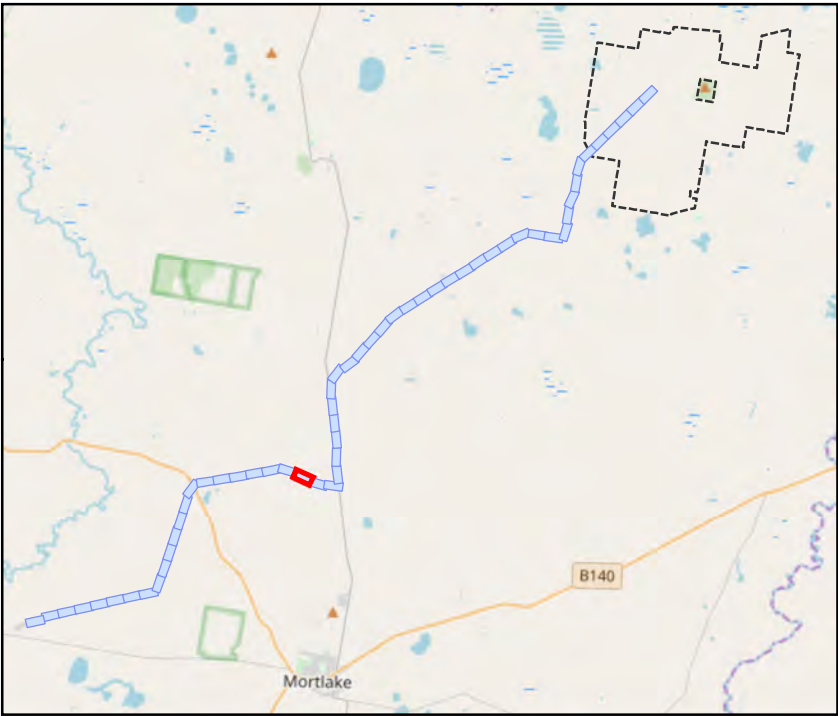
This copied document to be made available for the sole purpose of enabling its consideration and review as part of a planning process under the Planning and Environment Act 1987. The document must not be used for any purpose which may breach any copyright

ADVERTISED  
PLAN

Date: 06/02/2020  
Version: D





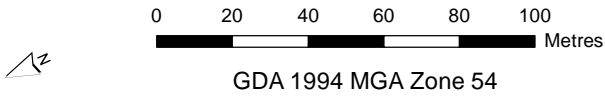


- Transmission Line Layout**
- Specific Pole Locations
  - Indicative Transmission Line Centre Line
  - Indicative Transmission Line Centre Line - Subject to Powerline Marking (Condition 9)
  - ▭ Infrastructure Corridor
  - ▭ Indicative Hardstand and Access Track
- Waterways and Cultural Heritage**
- Non-Designated Waterway
  - Designated Waterway
  - ▭ Designated Waterbody
  - ▭ DELWP Wetlands
  - ▭ Cultural Heritage No Go Zones

This copied document to be made available for the sole purpose of enabling its consideration and review as part of a planning process under the Planning and Environment Act 1987. The document must not be used for any purpose which may breach any copyright

ADVERTISED PLAN

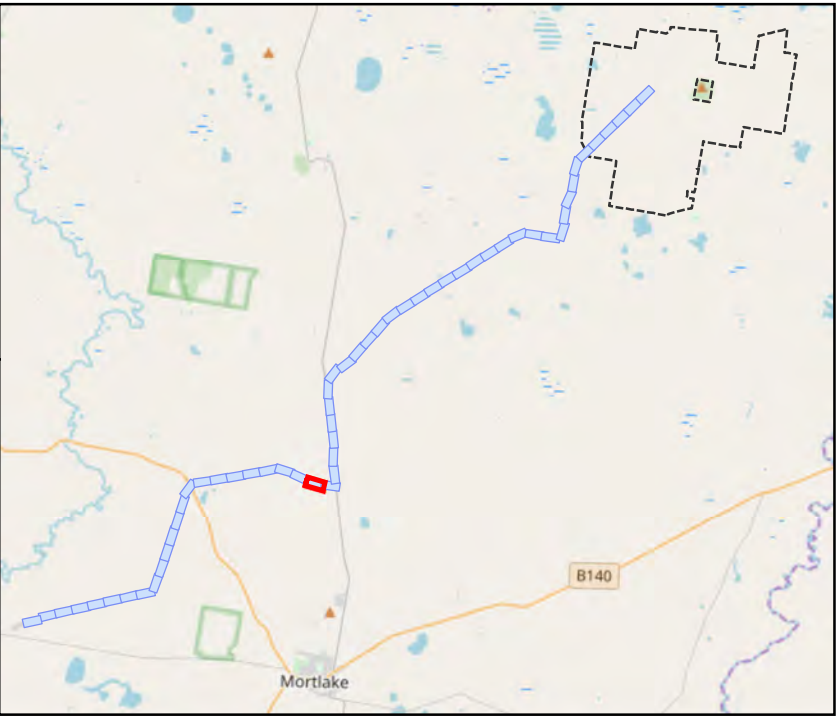
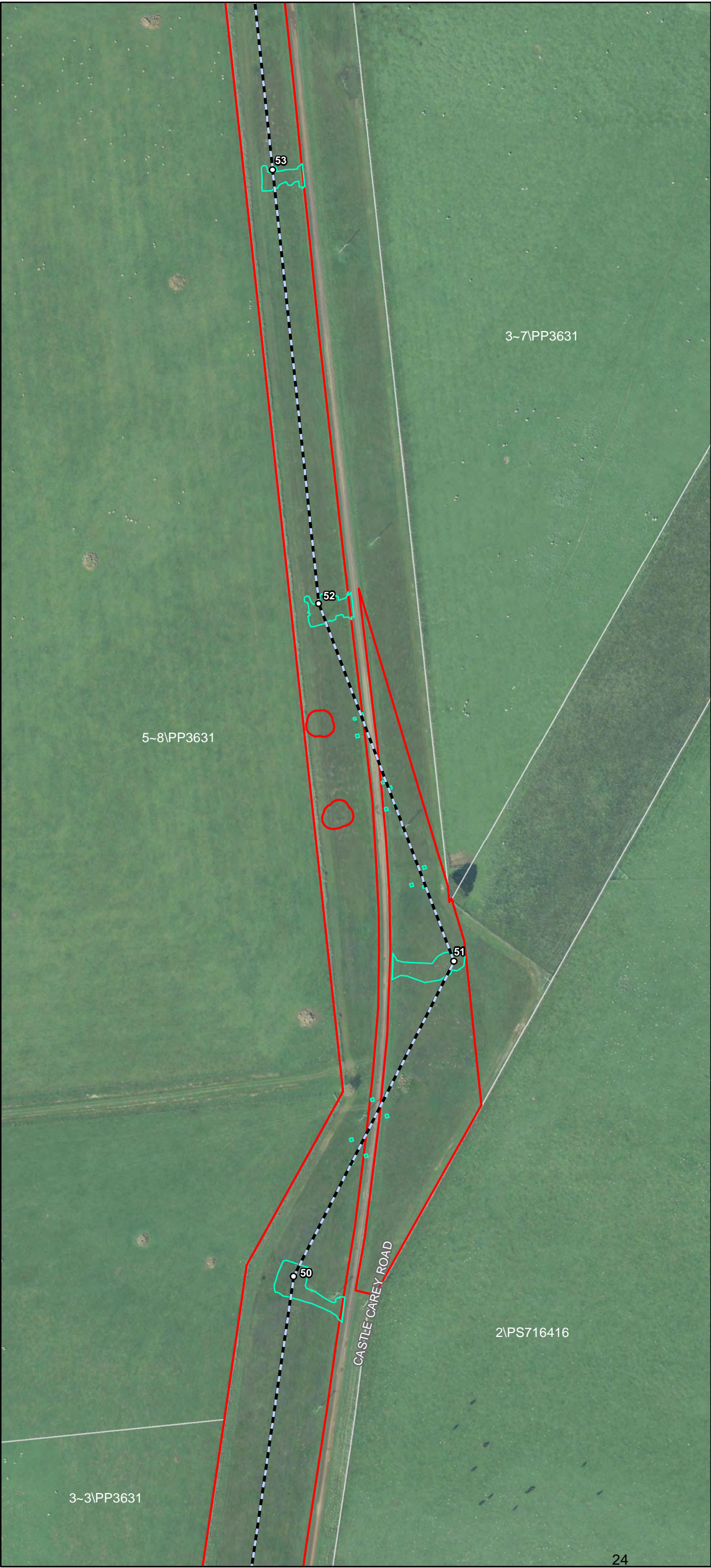
Date: 06/02/2020  
Version: D



Document Path: G:\GIS\Development\_Sites\VIC\Dundonnell\Mapslworking\DDWF\_231D\_T\EMP\_CHMPWaterwaysStrip\_20200206.mxd





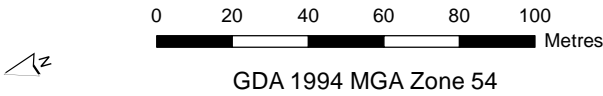


- Transmission Line Layout**
- Specific Pole Locations
  - Indicative Transmission Line Centre Line
  - Indicative Transmission Line Centre Line - Subject to Powerline Marking (Condition 9)
  - Infrastructure Corridor
  - Indicative Hardstand and Access Track
- Waterways and Cultural Heritage**
- Non-Designated Waterway
  - Designated Waterway
  - Designated Waterbody
  - DELWP Wetlands
  - Cultural Heritage No Go Zones

This copied document to be made available for the sole purpose of enabling its consideration and review as part of a planning process under the Planning and Environment Act 1987. The document must not be used for any purpose which may breach any copyright

## ADVERTISED PLAN

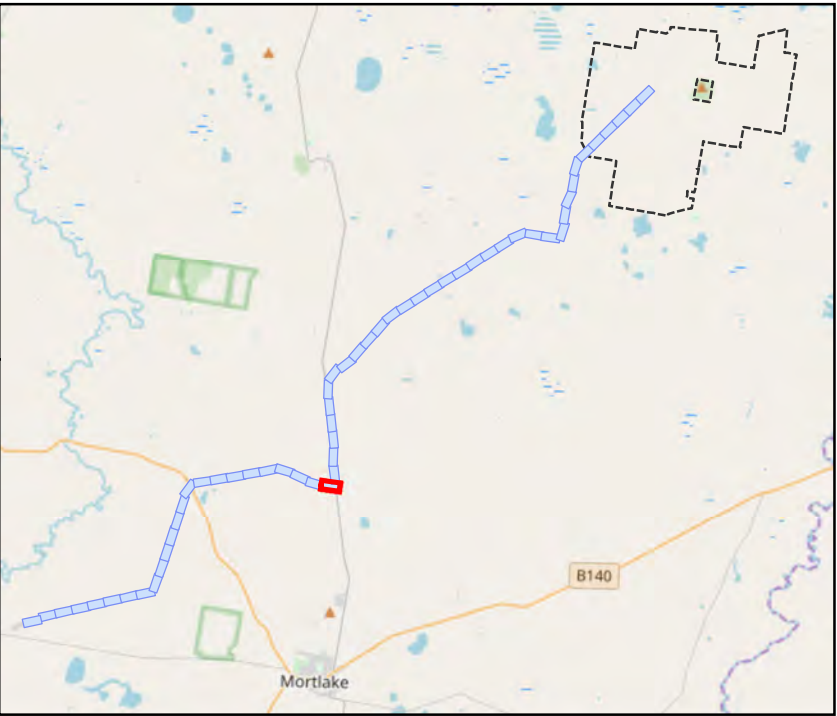
Date: 06/02/2020  
Version: D



Document Path: G:\GIS\Development\_Sites\VIC\Dundonnell\Mapslworking\DDWF\_231D\_Tx\EMP\_CHMPWaterwaysStrip\_20200206.mxd





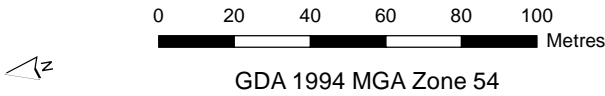


- Transmission Line Layout**
- Specific Pole Locations
  - Indicative Transmission Line Centre Line
  - Indicative Transmission Line Centre Line - Subject to Powerline Marking (Condition 9)
  - ▭ Infrastructure Corridor
  - ▭ Indicative Hardstand and Access Track
- Waterways and Cultural Heritage**
- Non-Designated Waterway
  - Designated Waterway
  - ▭ Designated Waterbody
  - ▭ DELWP Wetlands
  - ▭ Cultural Heritage No Go Zones

This copied document to be made available for the sole purpose of enabling its consideration and review as part of a planning process under the Planning and Environment Act 1987. The document must not be used for any purpose which may breach any copyright

## ADVERTISED PLAN


Date: 06/02/2020  
Version: D



Document Path: G:\GIS\Development\_Sites\VIC\Dundonnell\Mapsworking\DDWF\_231D\_Tx\EMP\_CHMPWaterwaysStrip\_20200206.mxd







- Transmission Line Layout**
- Specific Pole Locations
  - Indicative Transmission Line Centre Line
  - Indicative Transmission Line Centre Line - Subject to Powerline Marking (Condition 9)
  - Infrastructure Corridor
  - Indicative Hardstand and Access Track
- Waterways and Cultural Heritage**
- Non-Designated Waterway
  - Designated Waterway
  - Designated Waterbody
  - DELWP Wetlands
  - Cultural Heritage No Go Zones

This copied document to be made available for the sole purpose of enabling its consideration and review as part of a planning process under the Planning and Environment Act 1987. The document must not be used for any purpose which may breach any copyright

ADVERTISED PLAN

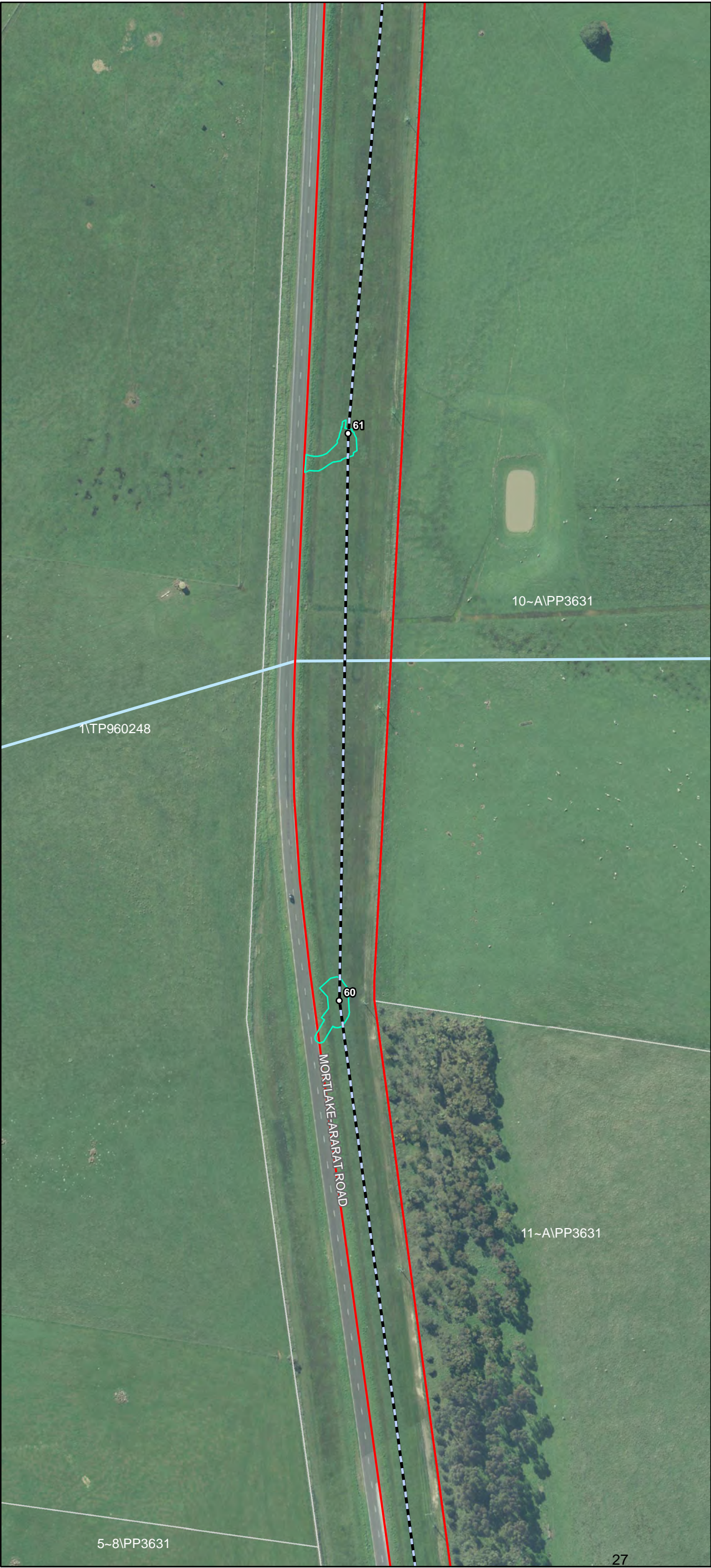
Date: 06/02/2020  
Version: D



Document Path: G:\GIS\Development\_Sites\VIC\Dundonnell\Mapslworking\DDWF\_231D\_T\EMP\_CHMPWaterwaysStrip\_20200206.mxd







- Transmission Line Layout**
- Specific Pole Locations
  - Indicative Transmission Line Centre Line
  - Indicative Transmission Line Centre Line - Subject to Powerline Marking (Condition 9)
  - Infrastructure Corridor
  - Indicative Hardstand and Access Track
- Waterways and Cultural Heritage**
- Non-Designated Waterway
  - Designated Waterway
  - Designated Waterbody
  - DELWP Wetlands
  - Cultural Heritage No Go Zones

This copied document to be made available for the sole purpose of enabling its consideration and review as part of a planning process under the Planning and Environment Act 1987. The document must not be used for any purpose which may breach any copyright

## ADVERTISED PLAN

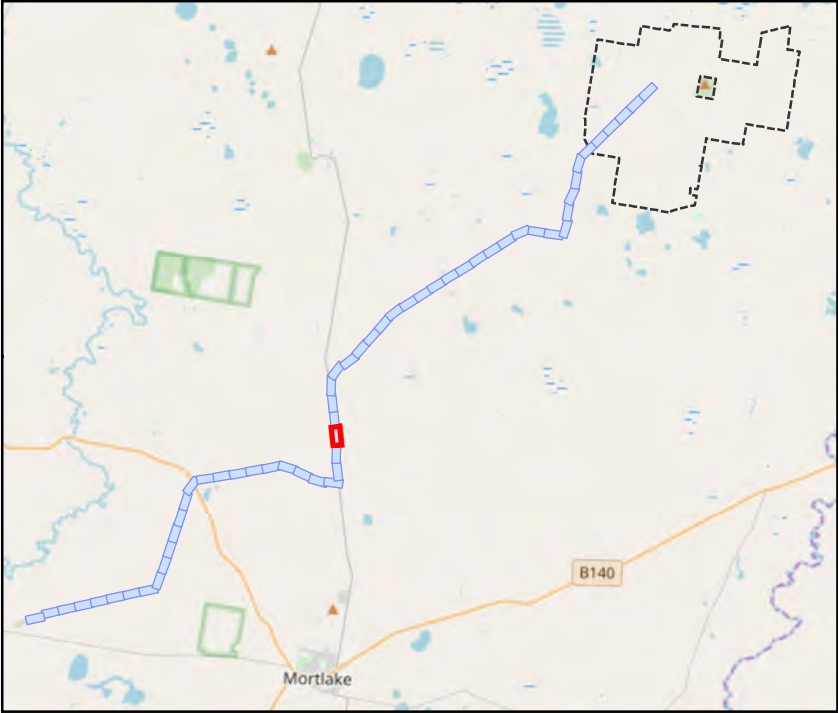
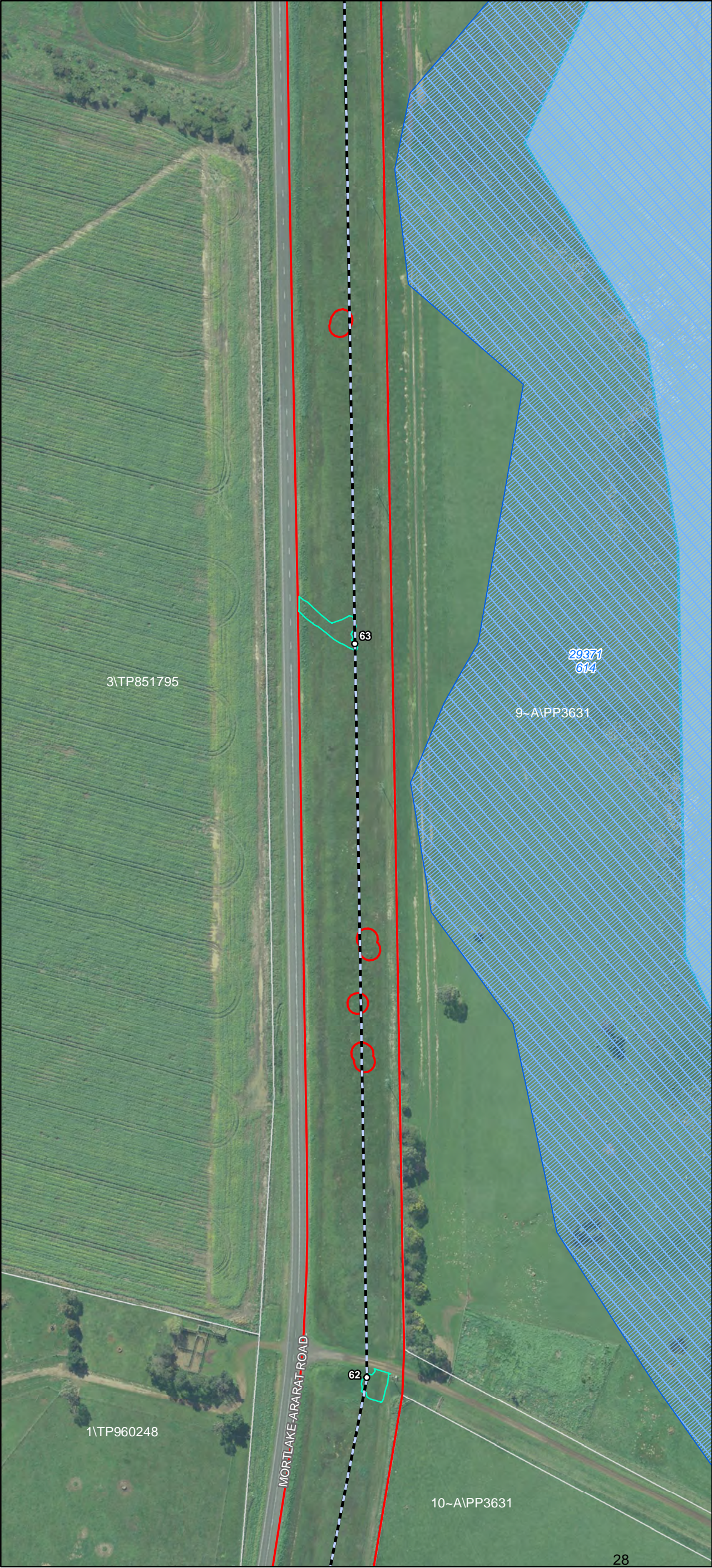
Date: 06/02/2020  
Version: D



Document Path: G:\GIS\Development\_Sites\VIC\Dundonnell\Mapslworking\DDWF\_231D\_Tx\EMP\_CHMPWaterwaysStrip\_20200206.mxd





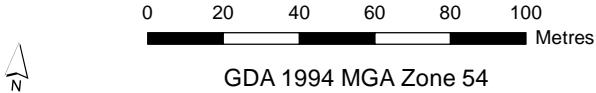


- Transmission Line Layout**
- Specific Pole Locations
  - Indicative Transmission Line Centre Line
  - Indicative Transmission Line Centre Line - Subject to Powerline Marking (Condition 9)
  - Infrastructure Corridor
  - Indicative Hardstand and Access Track
- Waterways and Cultural Heritage**
- Non-Designated Waterway
  - Designated Waterway
  - Designated Waterbody
  - DELWP Wetlands
  - Cultural Heritage No Go Zones

This copied document to be made available for the sole purpose of enabling its consideration and review as part of a planning process under the Planning and Environment Act 1987. The document must not be used for any purpose which may breach any copyright

ADVERTISED PLAN

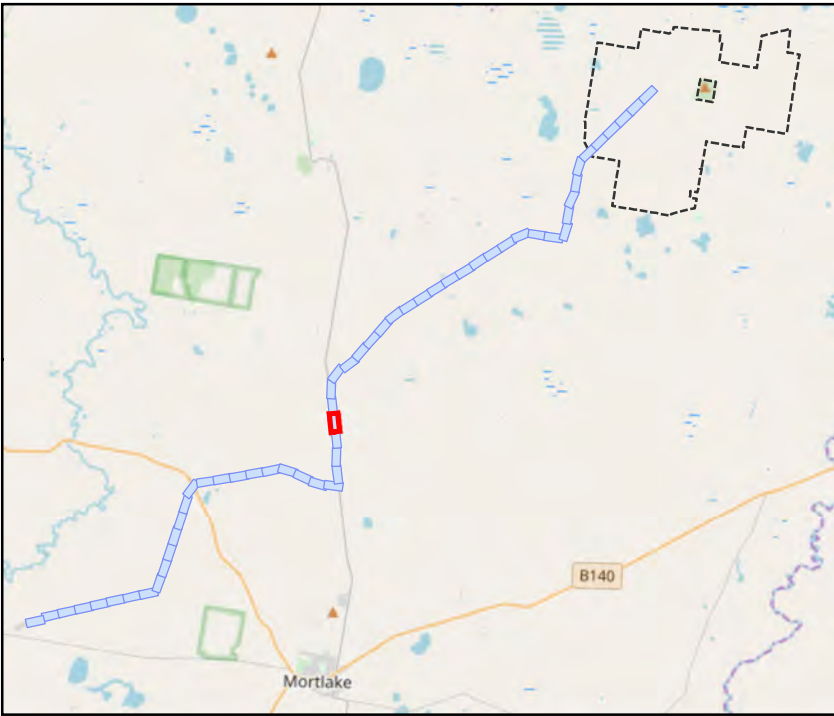
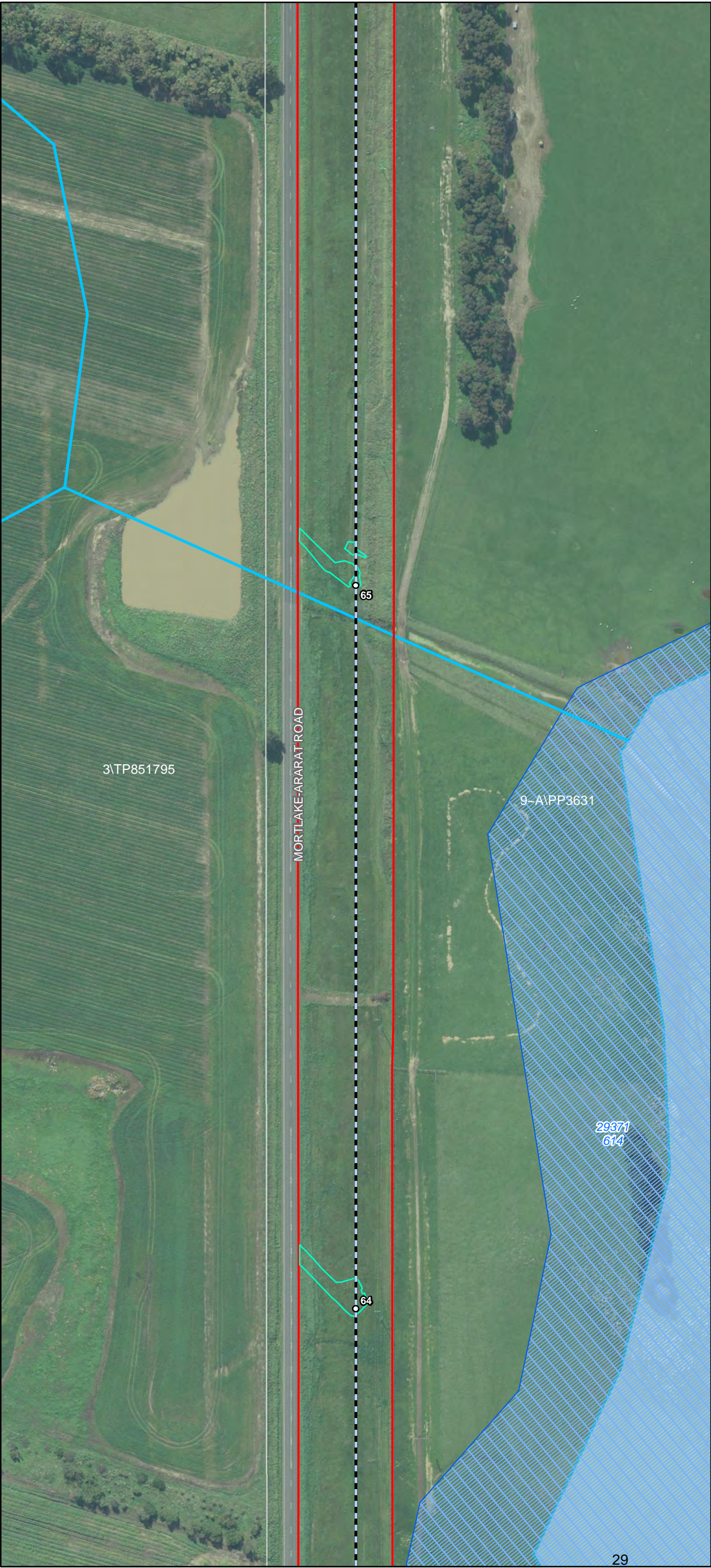
Date: 06/02/2020  
Version: D



Document Path: G:\GIS\Development\_Sites\VIC\Dundonnell\Mapslworking\DDWF\_231D\_Tx\EMP\_CHMPWaterwaysStrip\_20200206.mxd







- Transmission Line Layout**
- Specific Pole Locations
  - Indicative Transmission Line Centre Line
  - Indicative Transmission Line Centre Line - Subject to Powerline Marking (Condition 9)
  - Infrastructure Corridor
  - Indicative Hardstand and Access Track
- Waterways and Cultural Heritage**
- Non-Designated Waterway
  - Designated Waterway
  - Designated Waterbody
  - DELWP Wetlands
  - Cultural Heritage No Go Zones

This copied document to be made available for the sole purpose of enabling its consideration and review as part of a planning process under the Planning and Environment Act 1987. The document must not be used for any purpose which may breach any copyright

## ADVERTISED PLAN

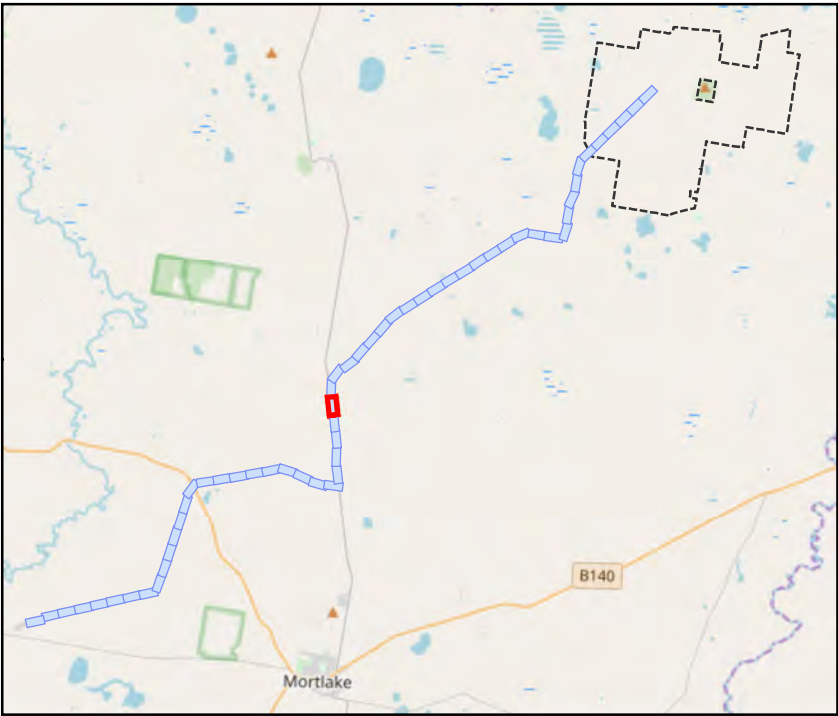
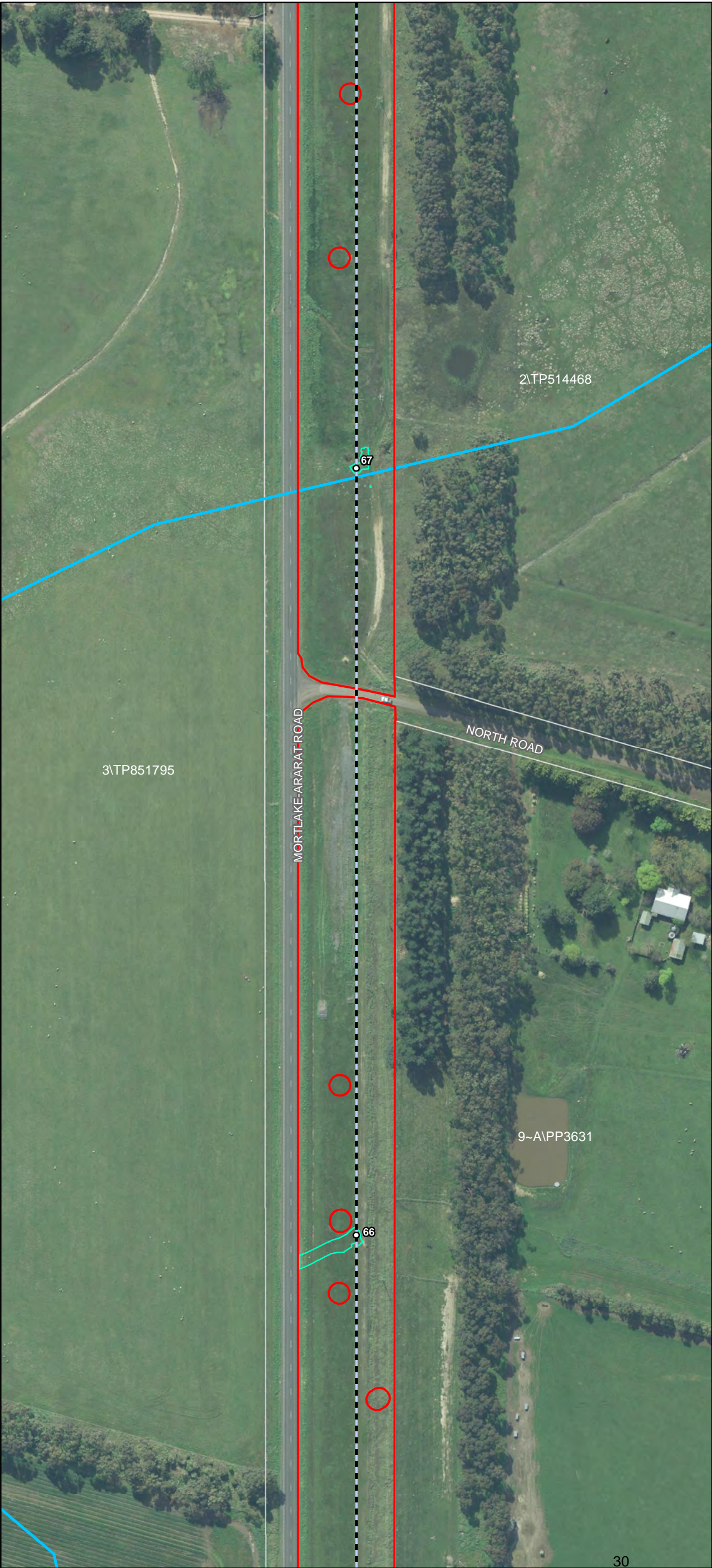
Date: 06/02/2020  
Version: D



Document Path: G:\GIS\Development\_Sites\VIC\Dundonnell\Mapsworking\DDWF\_231D\_Tx\EMP\_CHMPWaterwaysStrip\_20200206.mxd







- Transmission Line Layout**
- Specific Pole Locations
  - Indicative Transmission Line Centre Line
  - Indicative Transmission Line Centre Line - Subject to Powerline Marking (Condition 9)
  - Infrastructure Corridor
  - Indicative Hardstand and Access Track
- Waterways and Cultural Heritage**
- Non-Designated Waterway
  - Designated Waterway
  - Designated Waterbody
  - DELWP Wetlands
  - Cultural Heritage No Go Zones

This copied document to be made available for the sole purpose of enabling its consideration and review as part of a planning process under the Planning and Environment Act 1987. The document must not be used for any purpose which may breach any copyright

## ADVERTISED PLAN

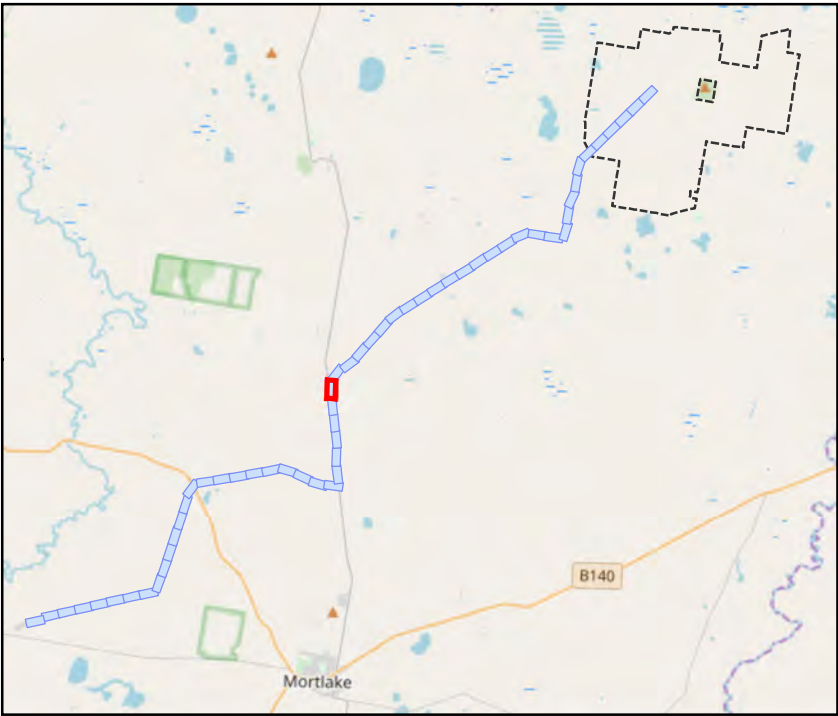
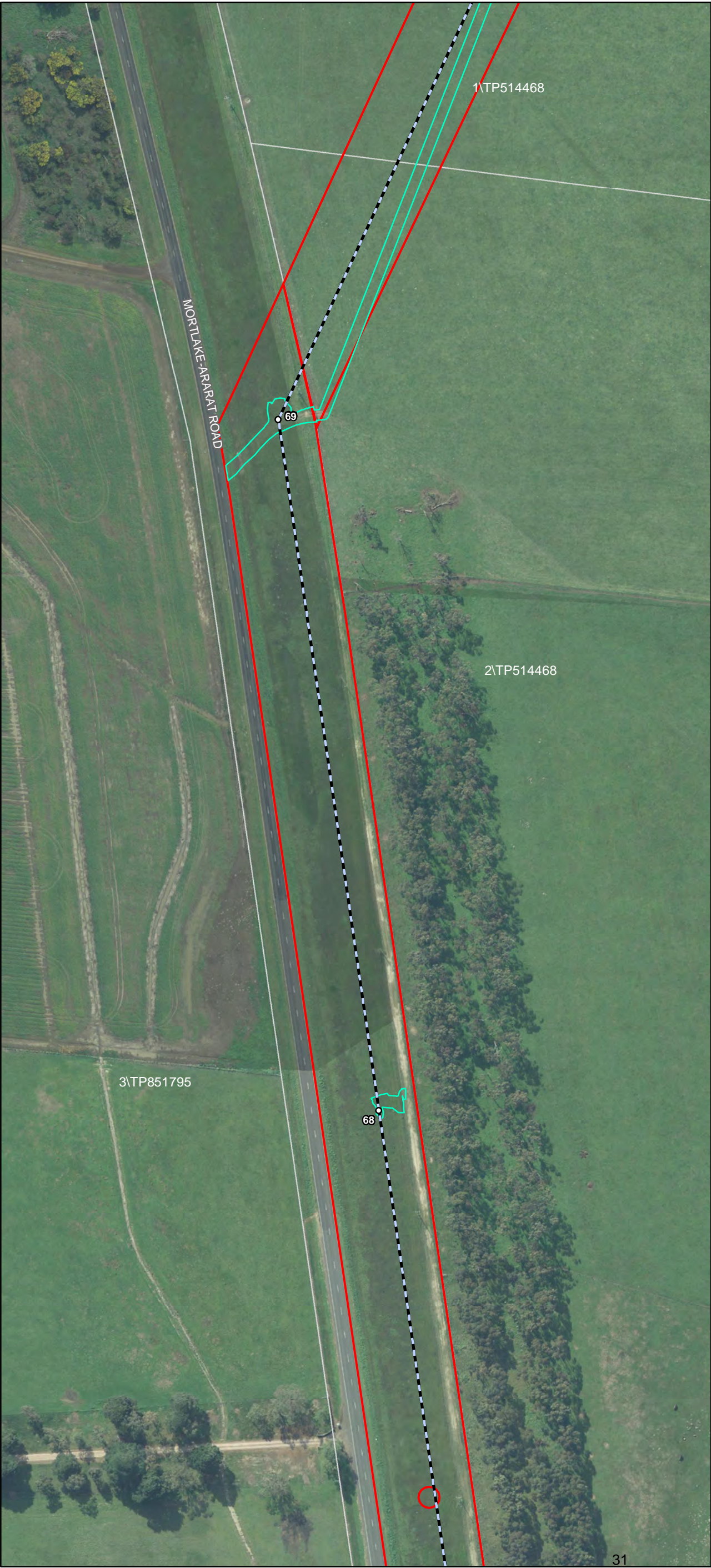
Date: 06/02/2020  
Version: D



Document Path: G:\GIS\Development\_Sites\VIC\Dundonnell\Mapslworking\DDWF\_231D\_T\EMP\_CHMPWaterwaysStrip\_20200206.mxd







- Transmission Line Layout**
- Specific Pole Locations
  - Indicative Transmission Line Centre Line
  - Indicative Transmission Line Centre Line - Subject to Powerline Marking (Condition 9)
  - ▭ Infrastructure Corridor
  - ▭ Indicative Hardstand and Access Track
- Waterways and Cultural Heritage**
- Non-Designated Waterway
  - Designated Waterway
  - ▭ Designated Waterbody
  - ▭ DELWP Wetlands
  - ▭ Cultural Heritage No Go Zones

This copied document to be made available for the sole purpose of enabling its consideration and review as part of a planning process under the Planning and Environment Act 1987. The document must not be used for any purpose which may breach any copyright

ADVERTISED PLAN

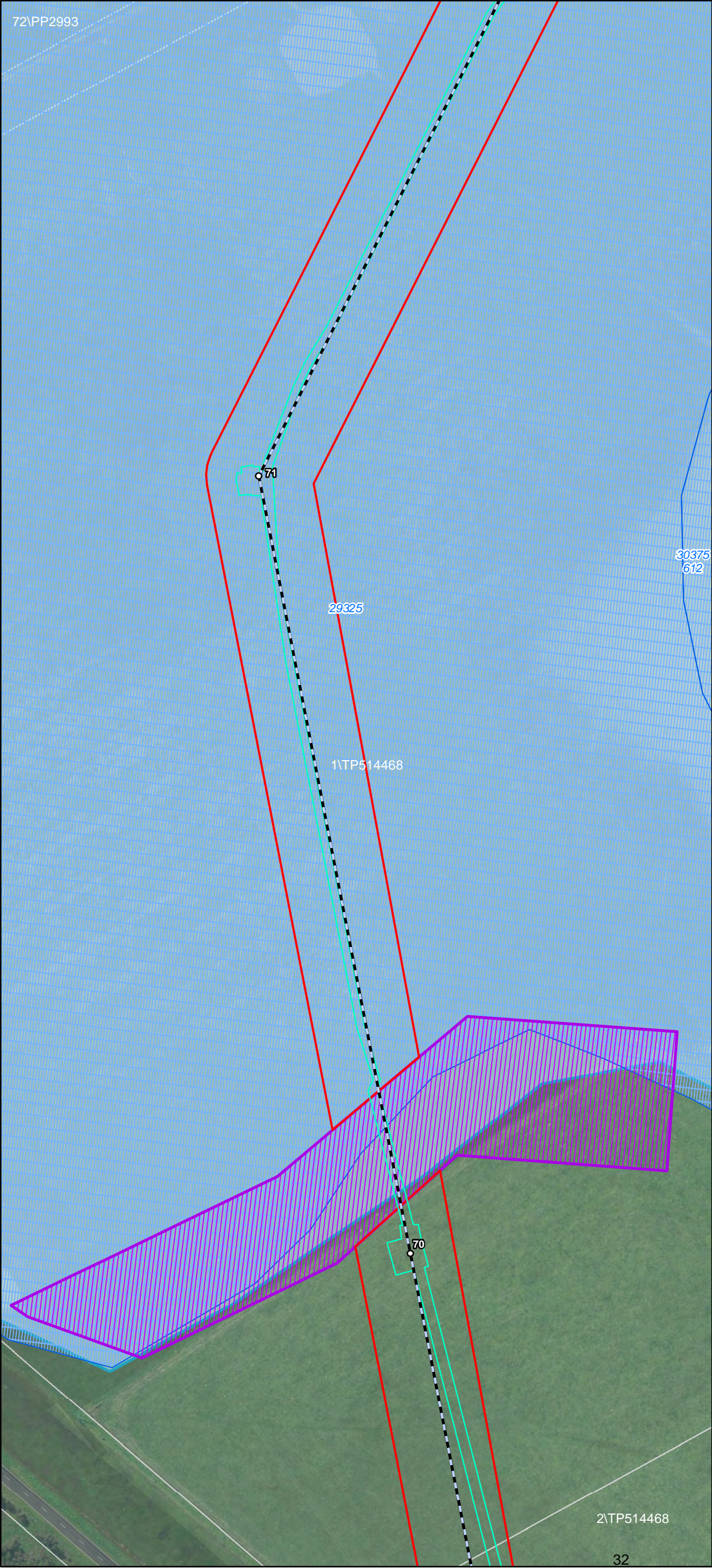
Date: 06/02/2020  
Version: D



Document Path: G:\GIS\Development\_Sites\VIC\Dundonnell\Mapslworking\DDWF\_231D\_Tx\EMP\_CHMPWaterwaysStrip\_20200206.mxd







- Trasmission Line Layout**
- Specific Pole Locations
  - Indicative Transmission Line Centre Line
  - Indicative Transmission Line Centre Line - Subject to Powerline Marking (Condition 9)
  - Infrastructure Corridor
  - Indicative Hardstand and Access Track
- Waterways and Cultural Heritage**
- Non-Designated Waterway
  - Designated Waterway
  - Designated Waterbody
  - DELWP Wetlands
  - Cultural Heritage No Go Zones

This copied document to be made available for the sole purpose of enabling its consideration and review as part of a planning process under the Planning and Environment Act 1987. The document must not be used for any purpose which may breach any copyright

ADVERTISED PLAN

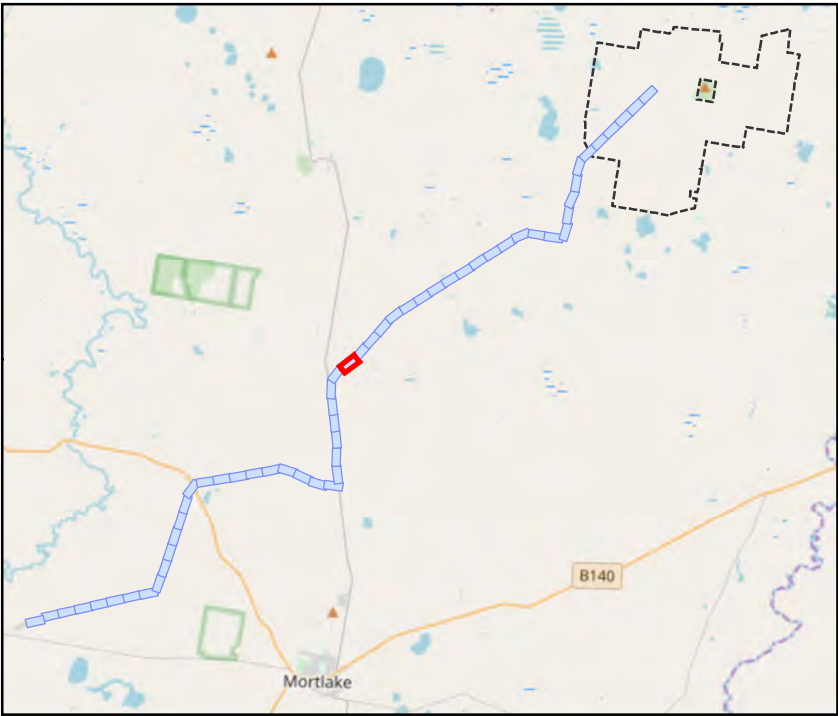
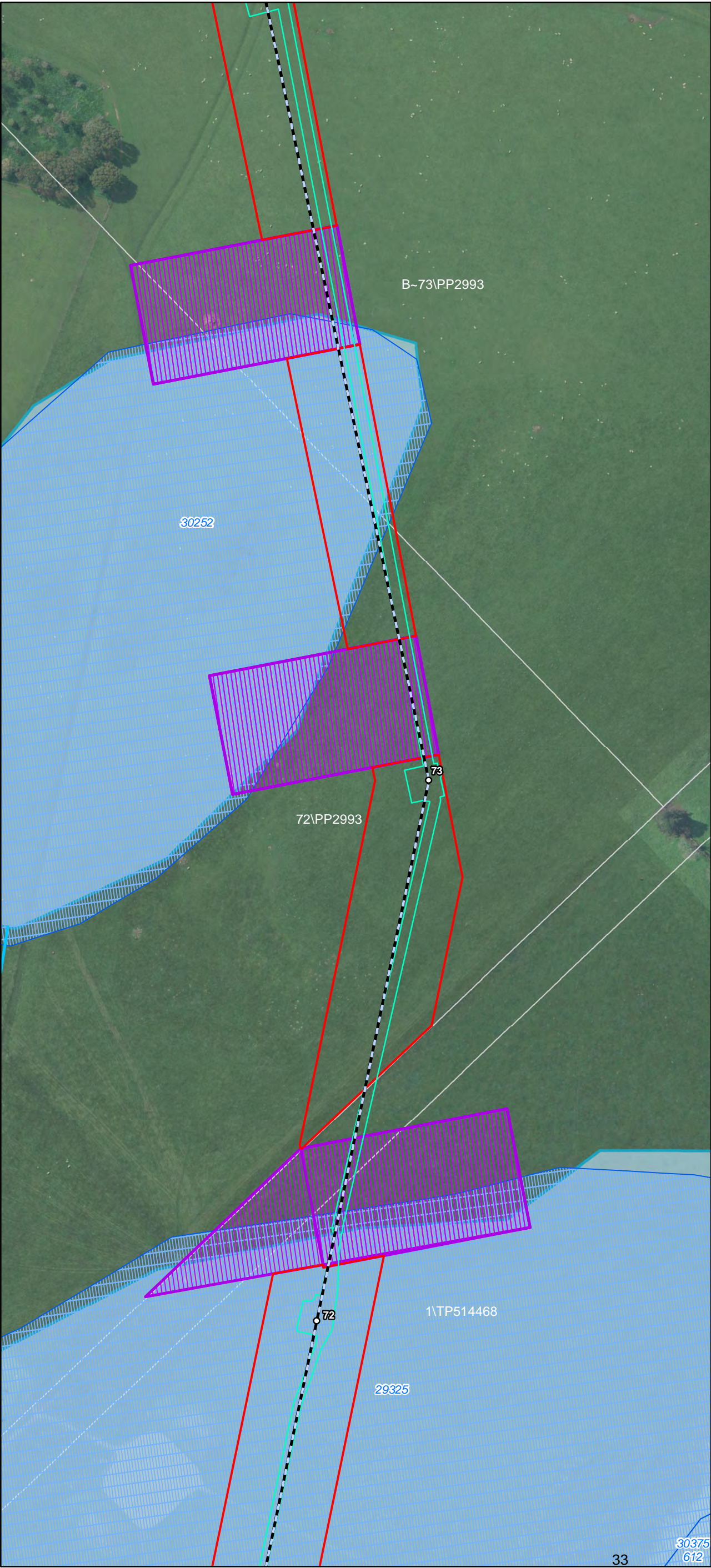
Date: 06/02/2020  
Version: D



Document Path: G:\GIS\Development\_Sites\VIC\Dundonnell\Mapslworking\DDWF\_231D\_Tx\EMP\_CHMPWaterwaysStrip\_20200206.mxd







- Transmission Line Layout**
- Specific Pole Locations
  - Indicative Transmission Line Centre Line
  - Indicative Transmission Line Centre Line - Subject to Powerline Marking (Condition 9)
  - Infrastructure Corridor
  - Indicative Hardstand and Access Track
- Waterways and Cultural Heritage**
- Non-Designated Waterway
  - Designated Waterway
  - Designated Waterbody
  - DELWP Wetlands
  - Cultural Heritage No Go Zones

This copied document to be made available for the sole purpose of enabling its consideration and review as part of a planning process under the Planning and Environment Act 1987. The document must not be used for any purpose which may breach any copyright

ADVERTISED PLAN

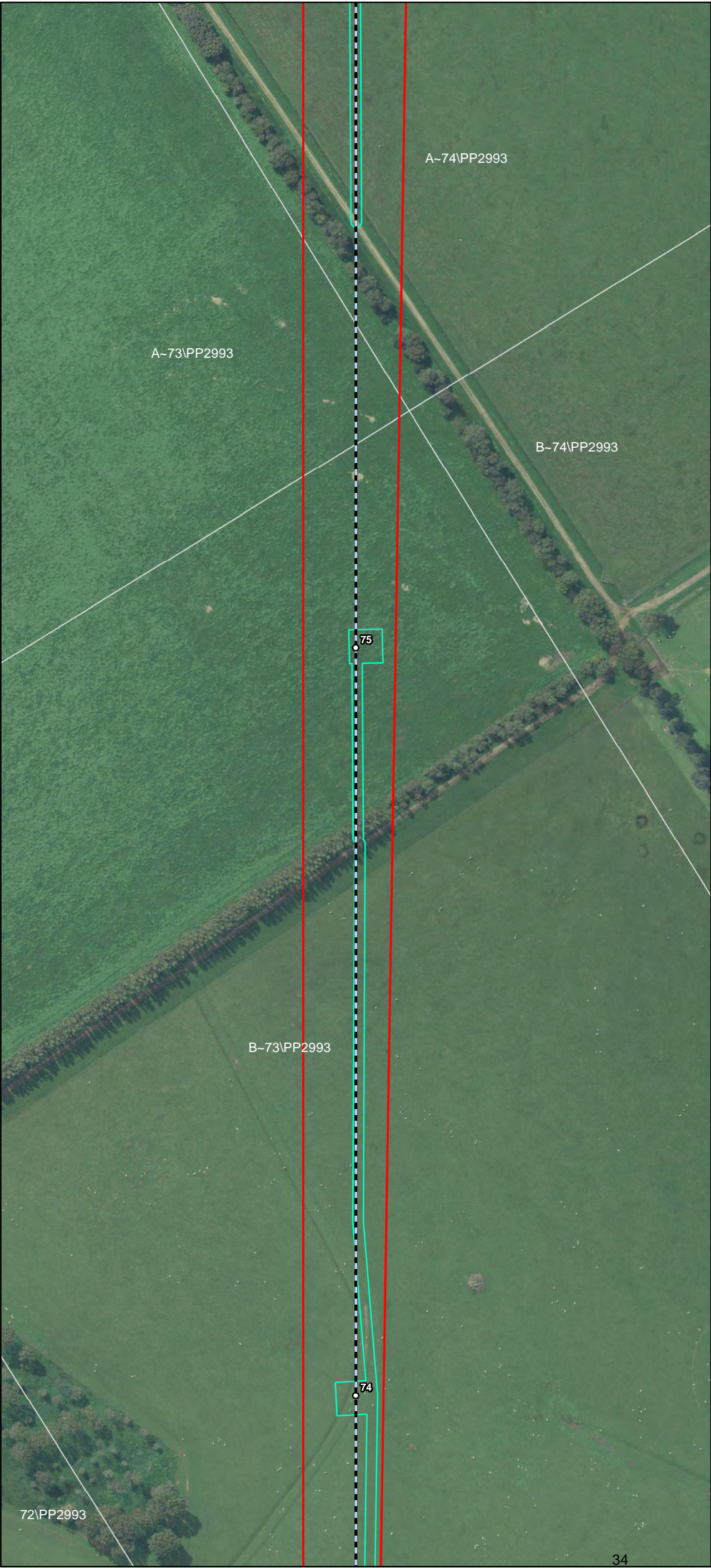
Date: 06/02/2020  
Version: D



Document Path: G:\GIS\Development\_Sites\VIC\Dundonnell\Mapslworking\DDWF\_231D\_Tx\EMP\_CHMPWaterwaysStrip\_20200206.mxd





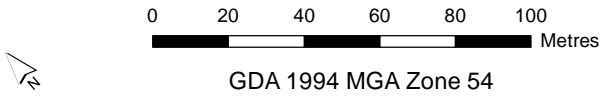


- Transmission Line Layout**
- Specific Pole Locations
  - Indicative Transmission Line Centre Line
  - Indicative Transmission Line Centre Line - Subject to Powerline Marking (Condition 9)
  - Infrastructure Corridor
  - Indicative Hardstand and Access Track
- Waterways and Cultural Heritage**
- Non-Designated Waterway
  - Designated Waterway
  - Designated Waterbody
  - DELWP Wetlands
  - Cultural Heritage No Go Zones

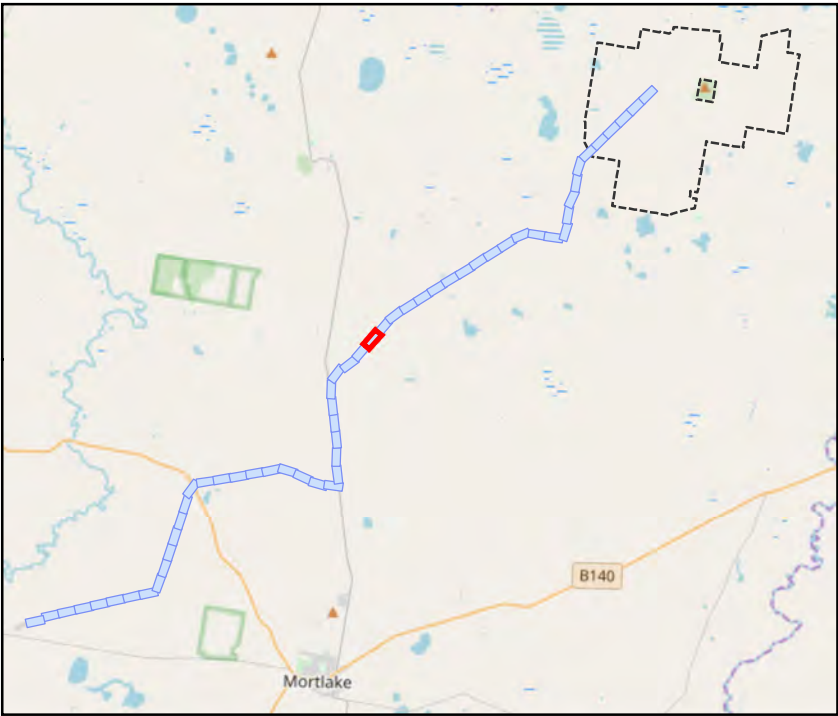
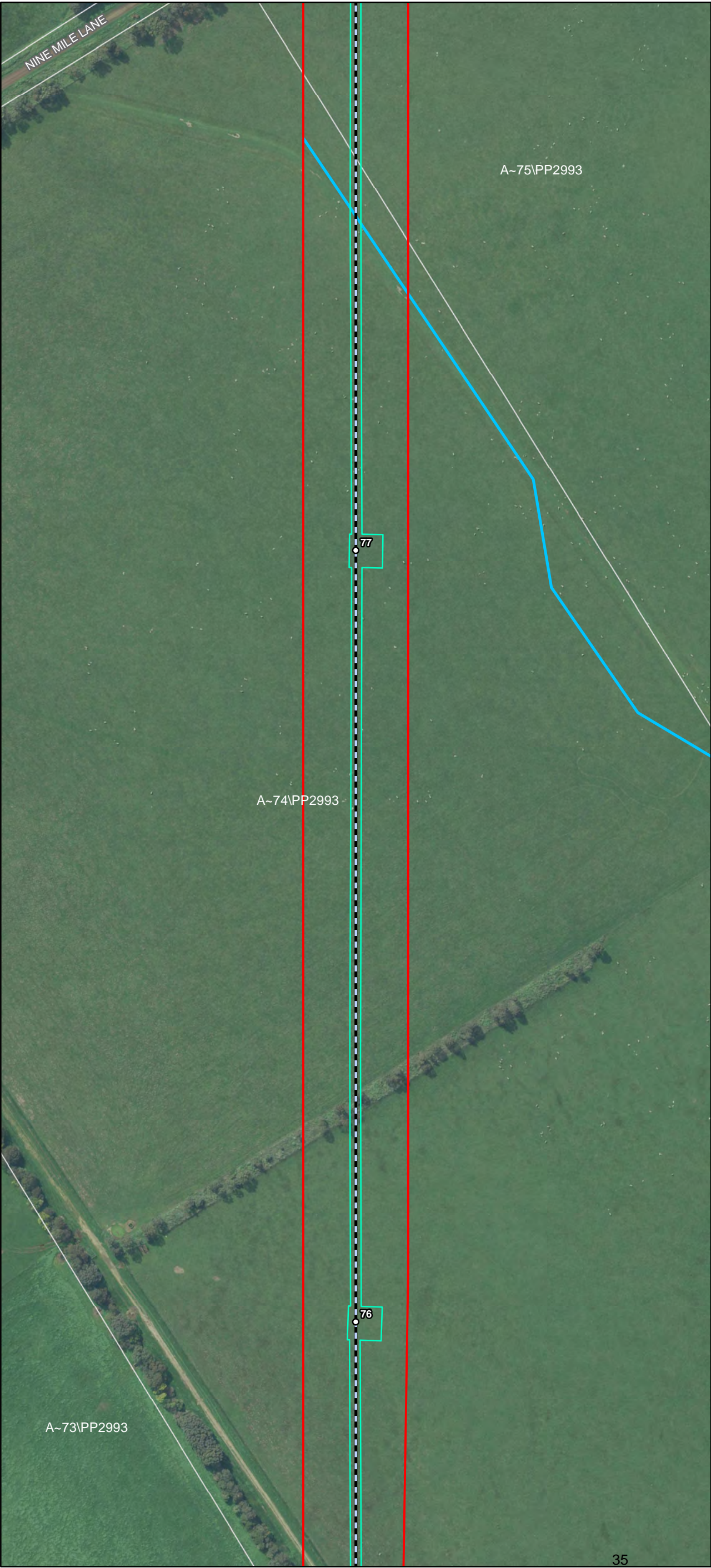
This copied document to be made available for the sole purpose of enabling its consideration and review as part of a planning process under the Planning and Environment Act 1987. The document must not be used for any purpose which may breach any copyright

ADVERTISED  
PLAN

Date: 06/02/2020  
Version: D





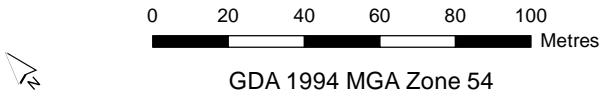


- Transmission Line Layout**
- Specific Pole Locations
  - Indicative Transmission Line Centre Line
  - - - Indicative Transmission Line Centre Line - Subject to Powerline Marking (Condition 9)
  - ▭ Infrastructure Corridor
  - ▭ Indicative Hardstand and Access Track
- Waterways and Cultural Heritage**
- Non-Designated Waterway
  - Designated Waterway
  - ▭ Designated Waterbody
  - ▨ DELWP Wetlands
  - ▨ Cultural Heritage No Go Zones

This copied document to be made available for the sole purpose of enabling its consideration and review as part of a planning process under the Planning and Environment Act 1987. The document must not be used for any purpose which may breach any copyright

## ADVERTISED PLAN

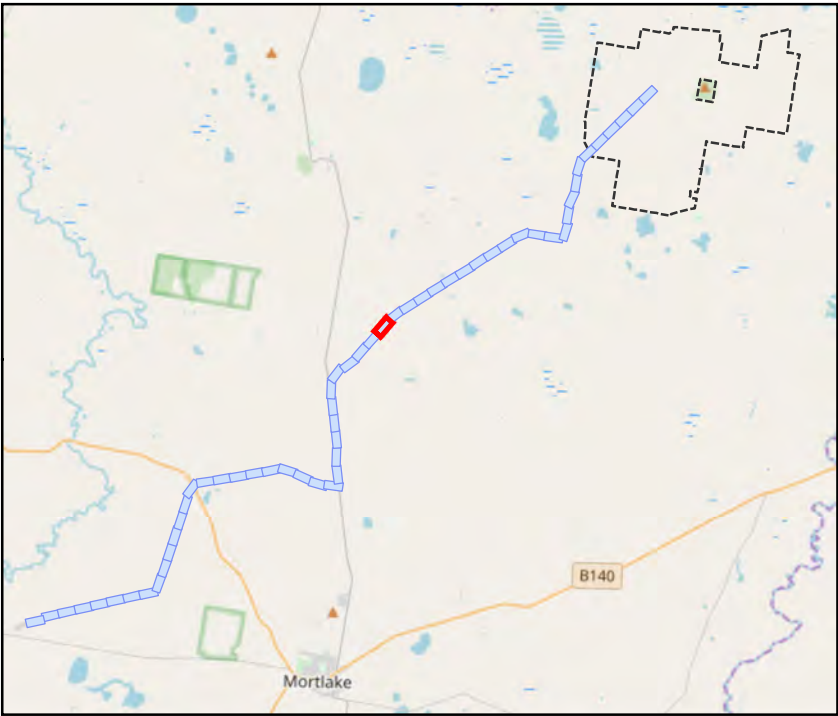
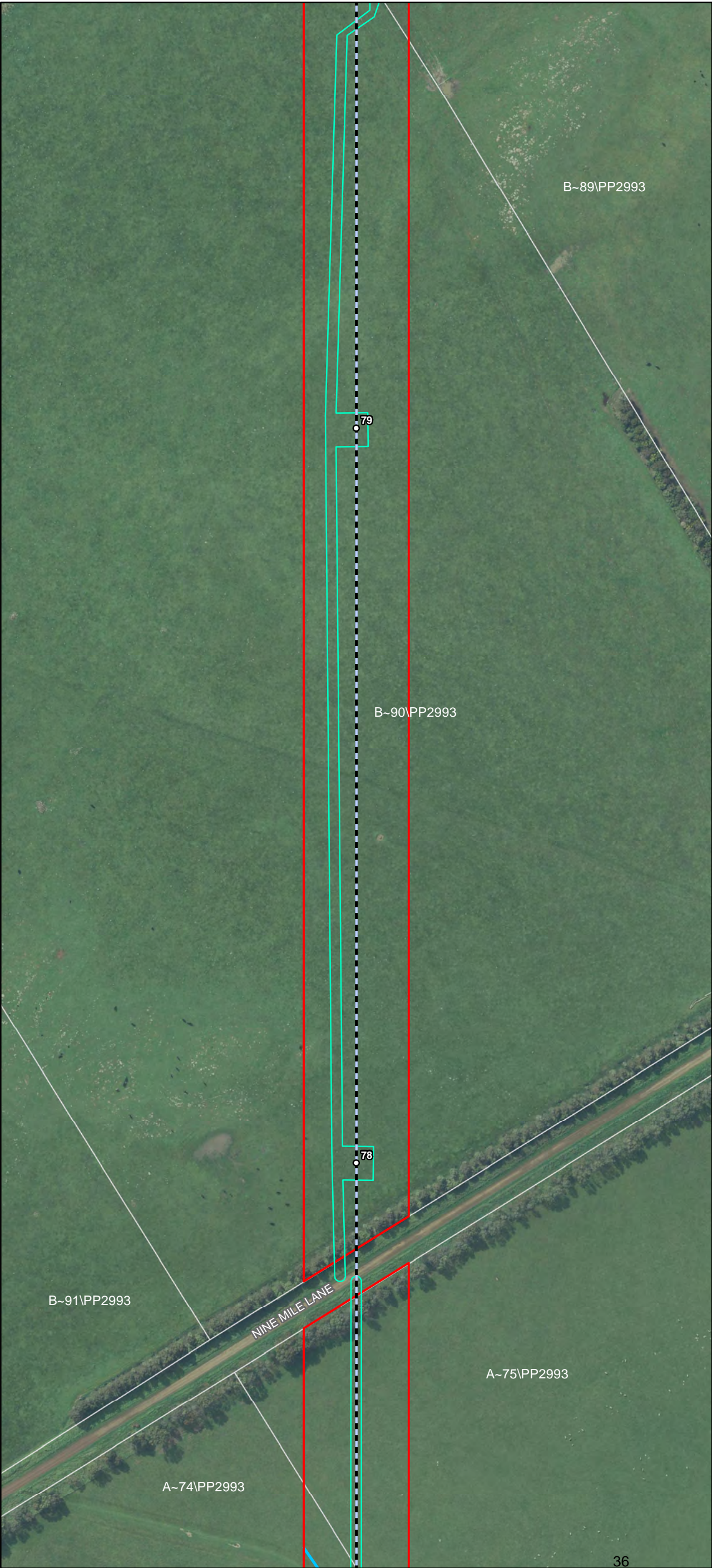
Date: 06/02/2020  
Version: D



Document Path: G:\GIS\Development\_Sites\VIC\Dundonnell\Mapslworking\DDWF\_231D\_Tx\EMP\_CHMPWaterwaysStrip\_20200206.mxd





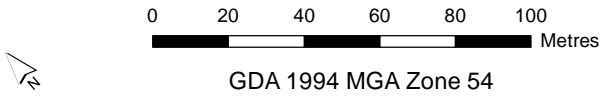


- Transmission Line Layout**
- Specific Pole Locations
  - Indicative Transmission Line Centre Line
  - - - Indicative Transmission Line Centre Line - Subject to Powerline Marking (Condition 9)
  - ▭ Infrastructure Corridor
  - ▭ Indicative Hardstand and Access Track
- Waterways and Cultural Heritage**
- Non-Designated Waterway
  - Designated Waterway
  - ▭ Designated Waterbody
  - ▭ DELWP Wetlands
  - ▭ Cultural Heritage No Go Zones

This copied document to be made available for the sole purpose of enabling its consideration and review as part of a planning process under the Planning and Environment Act 1987. The document must not be used for any purpose which may breach any copyright

ADVERTISED PLAN

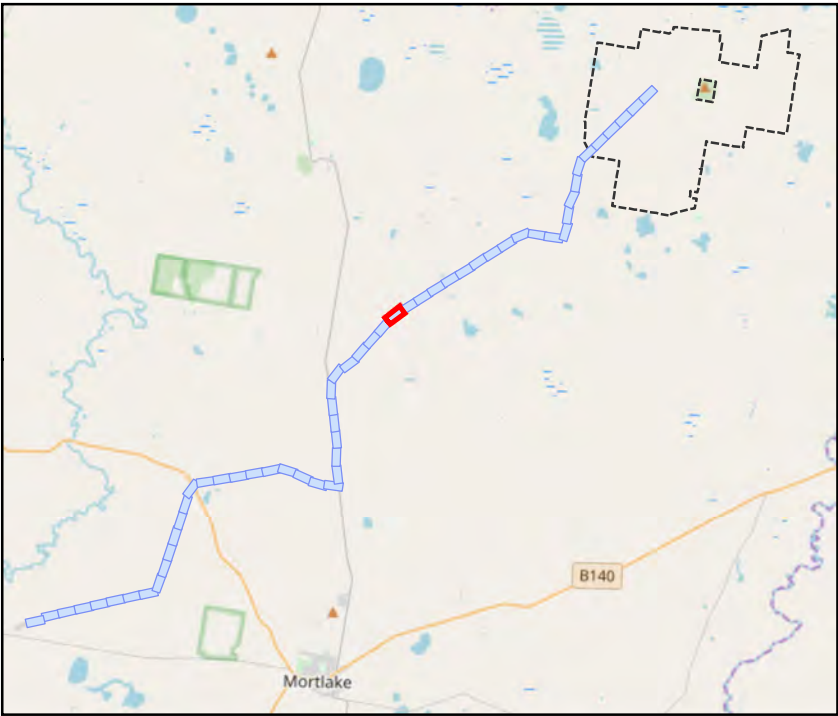
Date: 06/02/2020  
Version: D



Document Path: G:\GIS\Development\_Sites\VIC\Dundonnell\Mapslworking\DDWF\_231D\_Tx\EMP\_CHMPWaterwaysStrip\_20200206.mxd







- Transmission Line Layout**
- Specific Pole Locations
  - Indicative Transmission Line Centre Line
  - Indicative Transmission Line Centre Line - Subject to Powerline Marking (Condition 9)
  - ▭ Infrastructure Corridor
  - ▭ Indicative Hardstand and Access Track
- Waterways and Cultural Heritage**
- Non-Designated Waterway
  - Designated Waterway
  - ▭ Designated Waterbody
  - ▭ DELWP Wetlands
  - ▭ Cultural Heritage No Go Zones

This copied document to be made available for the sole purpose of enabling its consideration and review as part of a planning process under the Planning and Environment Act 1987. The document must not be used for any purpose which may breach any copyright

ADVERTISED  
PLAN

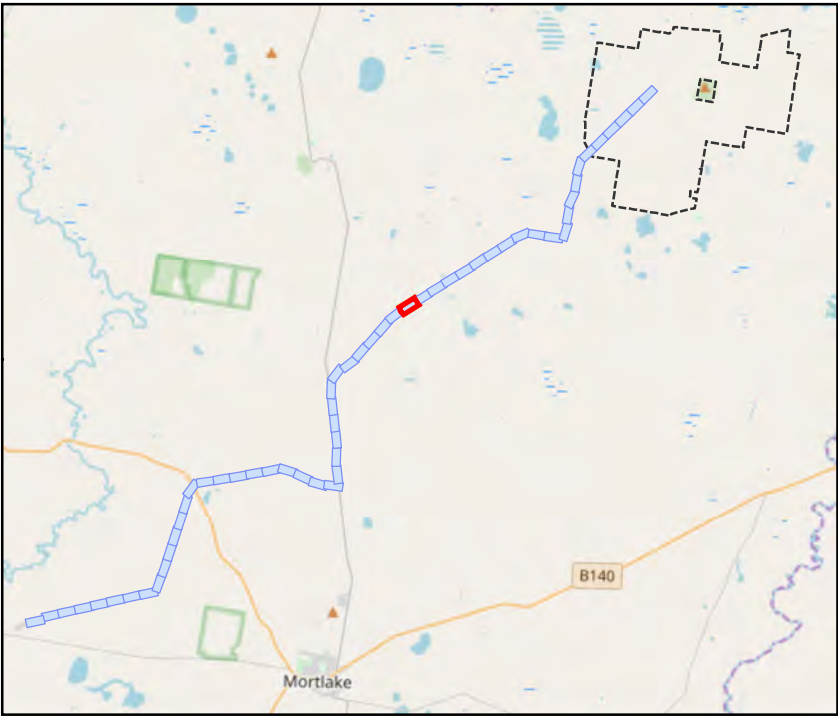
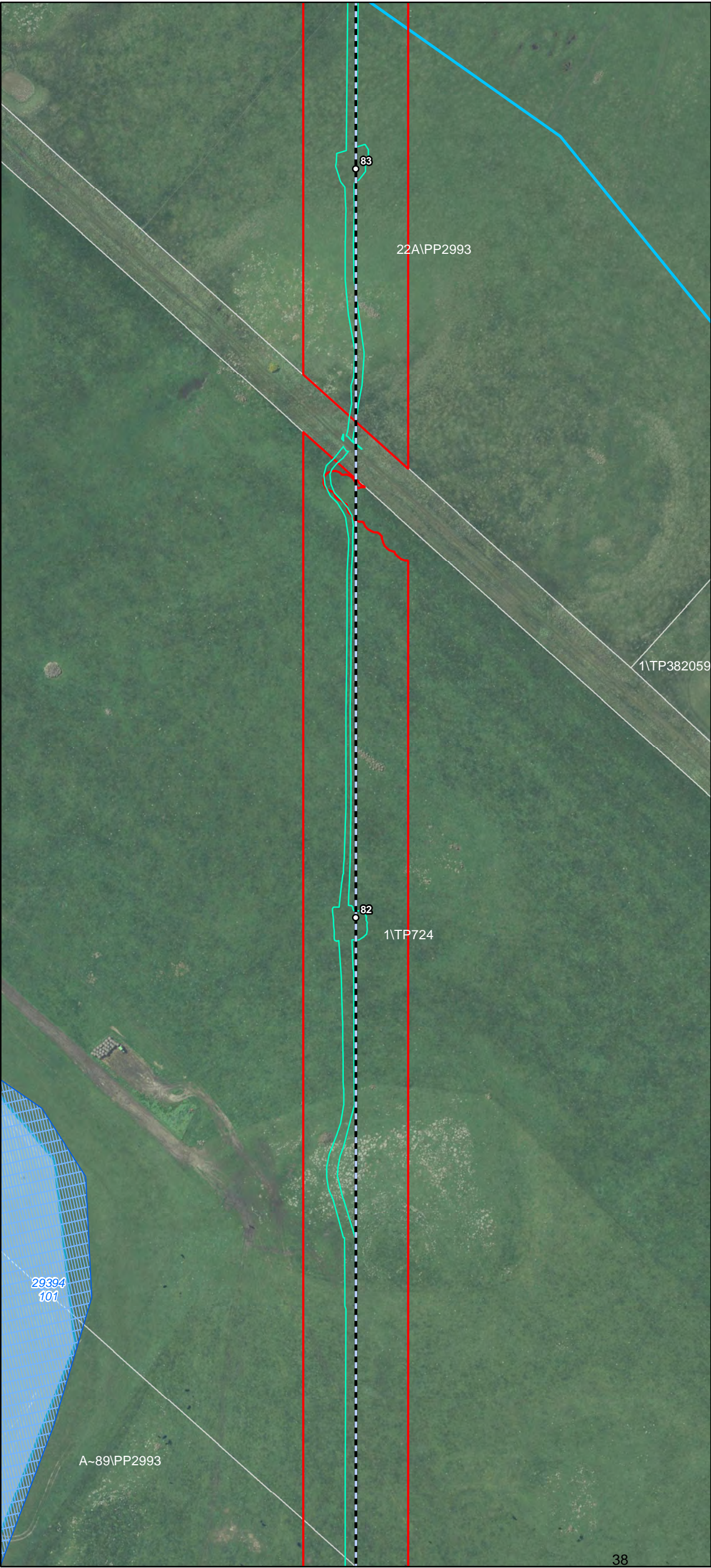
Date: 06/02/2020  
Version: D



Document Path: G:\GIS\Development\_Sites\VIC\Dundonnell\Mapslworking\DDWF\_231D\_Tx\EMP\_CHMPWaterwaysStrip\_20200206.mxd







**Transmission Line Layout**

- Specific Pole Locations
- Indicative Transmission Line Centre Line
- Indicative Transmission Line Centre Line - Subject to Powerline Marking (Condition 9)
- Infrastructure Corridor
- Indicative Hardstand and Access Track

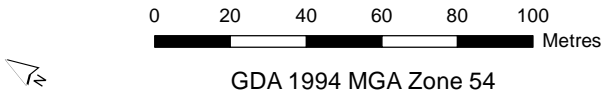
**Waterways and Cultural Heritage**

- Non-Designated Waterway
- Designated Waterway
- Designated Waterbody
- DELWP Wetlands
- Cultural Heritage No Go Zones

This copied document to be made available for the sole purpose of enabling its consideration and review as part of a planning process under the Planning and Environment Act 1987. The document must not be used for any purpose which may breach any copyright

**ADVERTISED PLAN**

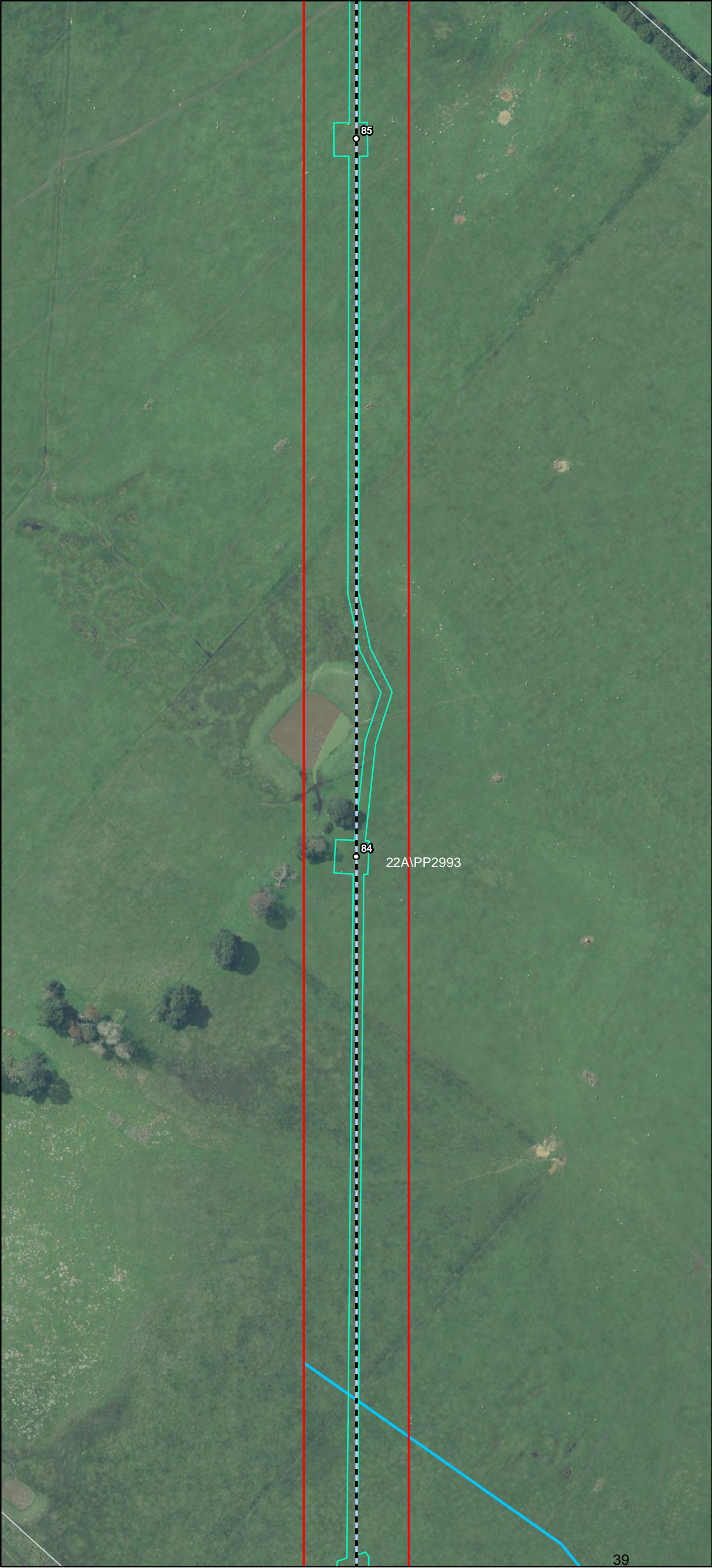
Date: 06/02/2020  
Version: D



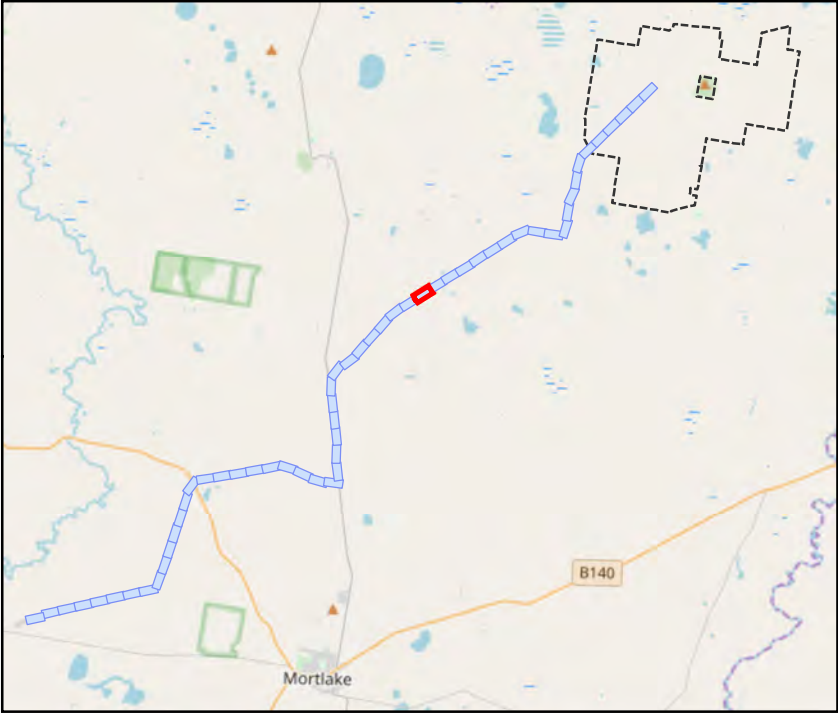
Document Path: G:\GIS\Development\_Sites\VIC\Dundonnell\Mapslworking\DDWF\_231D\_Tx\EMP\_CHMPWaterwaysStrip\_20200206.mxd







Document Path: G:\GIS\Development\_Sites\VIC\Dundonnell\Mapslworking\DDWF\_231D\_Tx\EMP\_CHMPWaterwaysStrip\_20200206.mxd



- Transmission Line Layout**
- Specific Pole Locations
  - Indicative Transmission Line Centre Line
  - - - Indicative Transmission Line Centre Line - Subject to Powerline Marking (Condition 9)
  - ▭ Infrastructure Corridor
  - ▭ Indicative Hardstand and Access Track
- Waterways and Cultural Heritage**
- Non-Designated Waterway
  - Designated Waterway
  - ▭ Designated Waterbody
  - ▨ DELWP Wetlands
  - ▨ Cultural Heritage No Go Zones

This copied document to be made available for the sole purpose of enabling its consideration and review as part of a planning process under the Planning and Environment Act 1987. The document must not be used for any purpose which may breach any copyright

## ADVERTISED PLAN

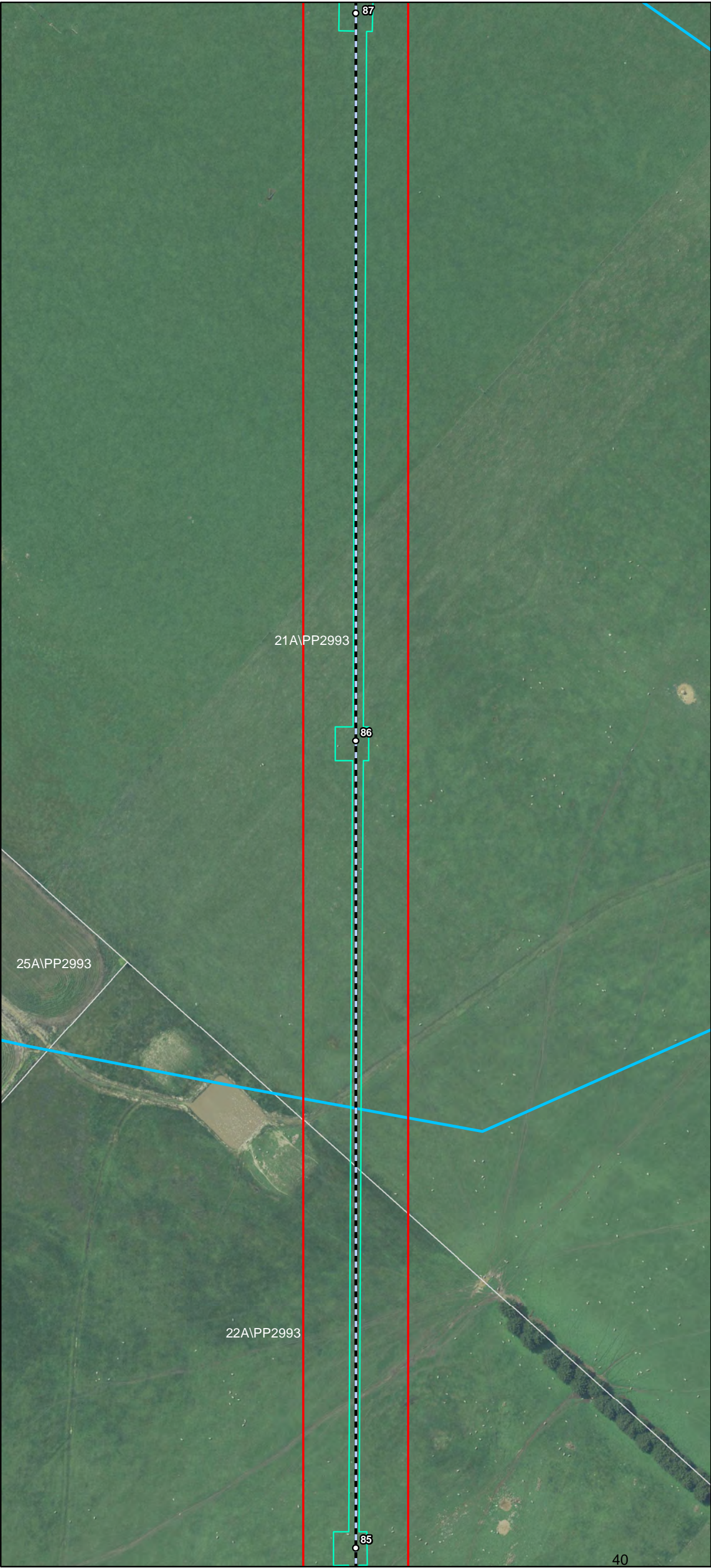
Date: 06/02/2020  
Version: D



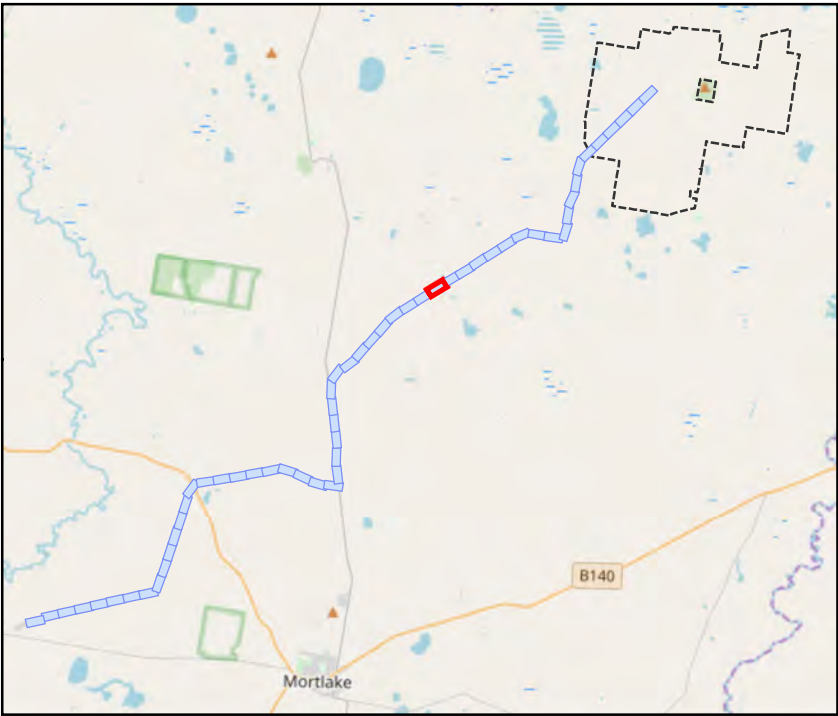
GDA 1994 MGA Zone 54







Document Path: G:\GIS\Development\_Sites\VIC\Dundonnell\Mapslworking\DDWF\_231D\_Tx\EMP\_CHMPWaterwaysStrip\_20200206.mxd

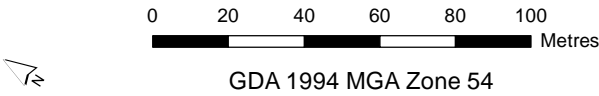


- Transmission Line Layout**
- Specific Pole Locations
  - Indicative Transmission Line Centre Line
  - Indicative Transmission Line Centre Line - Subject to Powerline Marking (Condition 9)
  - Infrastructure Corridor
  - Indicative Hardstand and Access Track
- Waterways and Cultural Heritage**
- Non-Designated Waterway
  - Designated Waterway
  - Designated Waterbody
  - DELWP Wetlands
  - Cultural Heritage No Go Zones

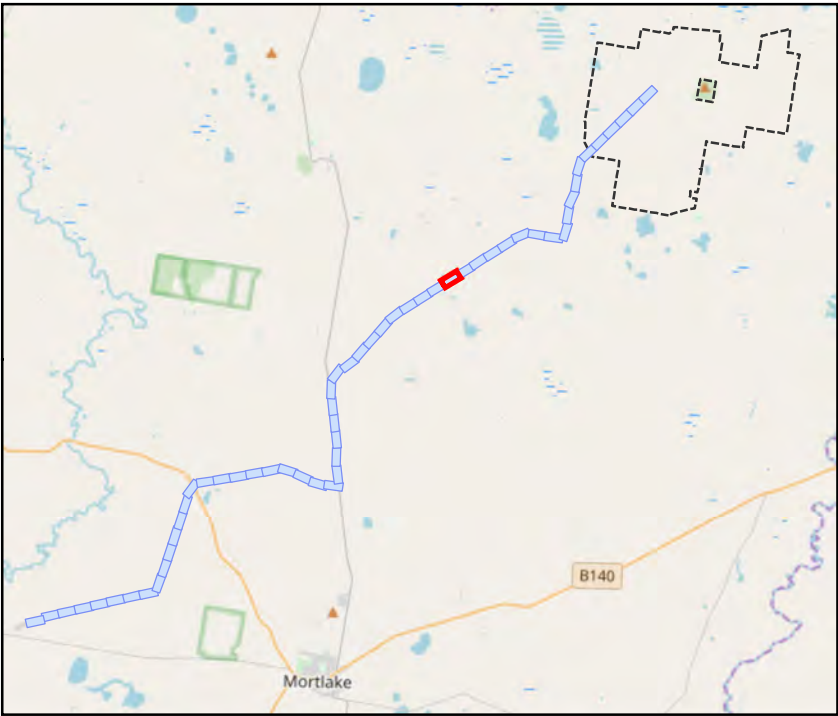
This copied document to be made available for the sole purpose of enabling its consideration and review as part of a planning process under the Planning and Environment Act 1987. The document must not be used for any purpose which may breach any copyright

ADVERTISED PLAN

Date: 06/02/2020  
Version: D





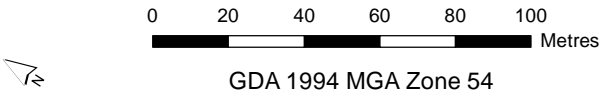


- Transmission Line Layout**
- Specific Pole Locations
  - Indicative Transmission Line Centre Line
  - Indicative Transmission Line Centre Line - Subject to Powerline Marking (Condition 9)
  - Infrastructure Corridor
  - Indicative Hardstand and Access Track
- Waterways and Cultural Heritage**
- Non-Designated Waterway
  - Designated Waterway
  - Designated Waterbody
  - DELWP Wetlands
  - Cultural Heritage No Go Zones

This copied document to be made available for the sole purpose of enabling its consideration and review as part of a planning process under the Planning and Environment Act 1987. The document must not be used for any purpose which may breach any copyright

ADVERTISED PLAN

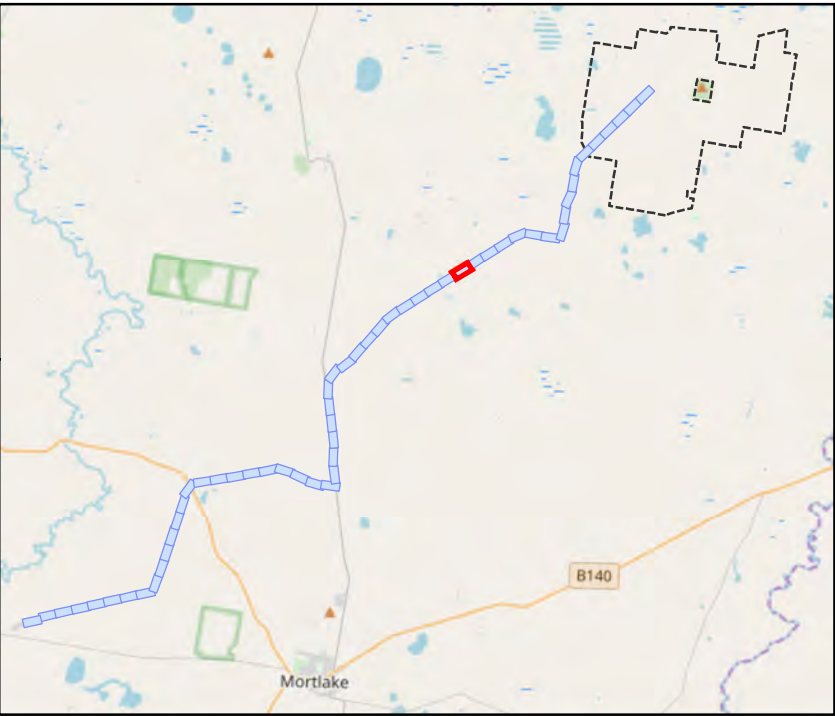
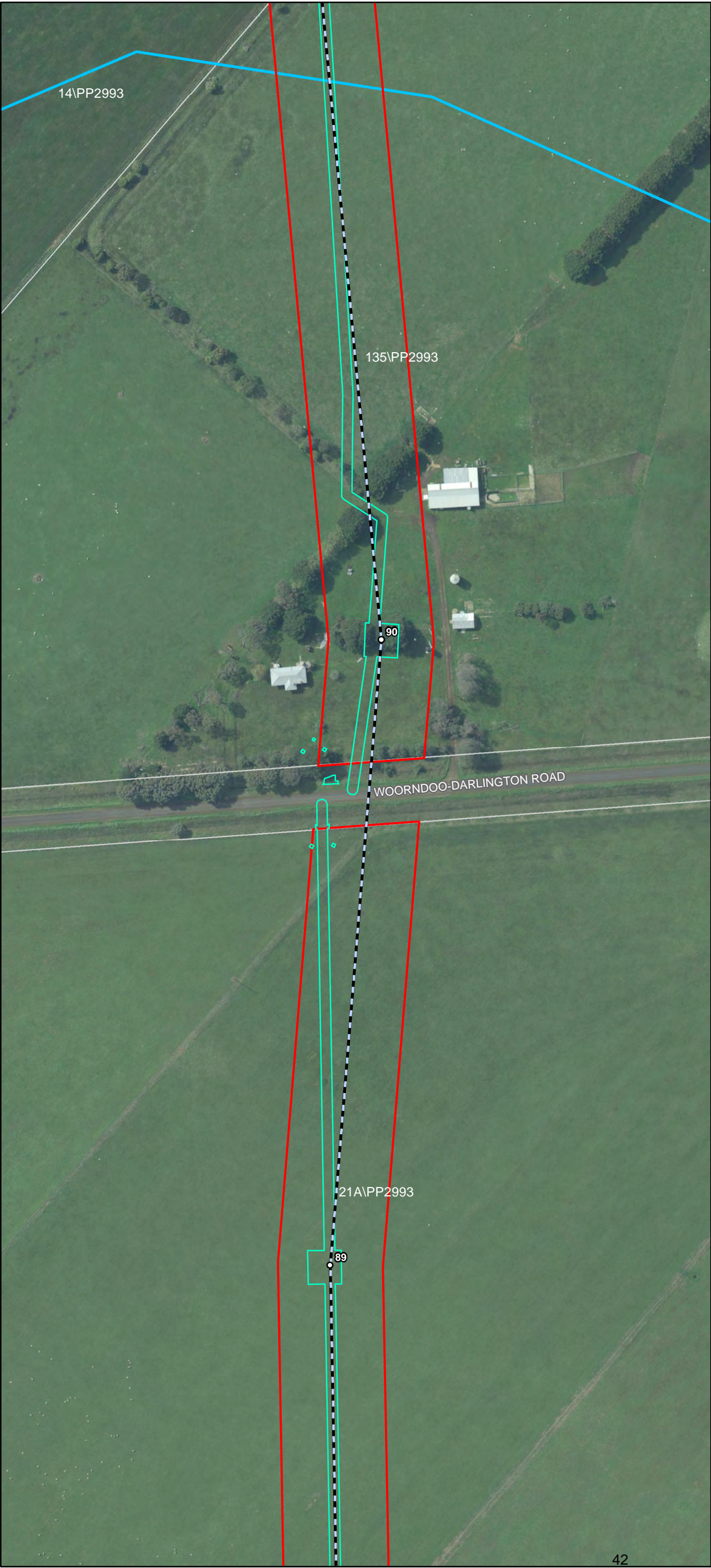
Date: 06/02/2020  
Version: D



Document Path: G:\GIS\Development\_Sites\VIC\Dundonnell\Mapslworking\DDWF\_231D\_Tx\EMP\_CHMPWaterwaysStrip\_20200206.mxd







- Transmission Line Layout**
- Specific Pole Locations
  - Indicative Transmission Line Centre Line
  - Indicative Transmission Line Centre Line - Subject to Powerline Marking (Condition 9)
  - ▭ Infrastructure Corridor
  - ▭ Indicative Hardstand and Access Track
- Waterways and Cultural Heritage**
- Non-Designated Waterway
  - Designated Waterway
  - ▭ Designated Waterbody
  - ▭ DELWP Wetlands
  - ▭ Cultural Heritage No Go Zones

This copied document to be made available for the sole purpose of enabling its consideration and review as part of a planning process under the Planning and Environment Act 1987. The document must not be used for any purpose which may breach any copyright

## ADVERTISED PLAN

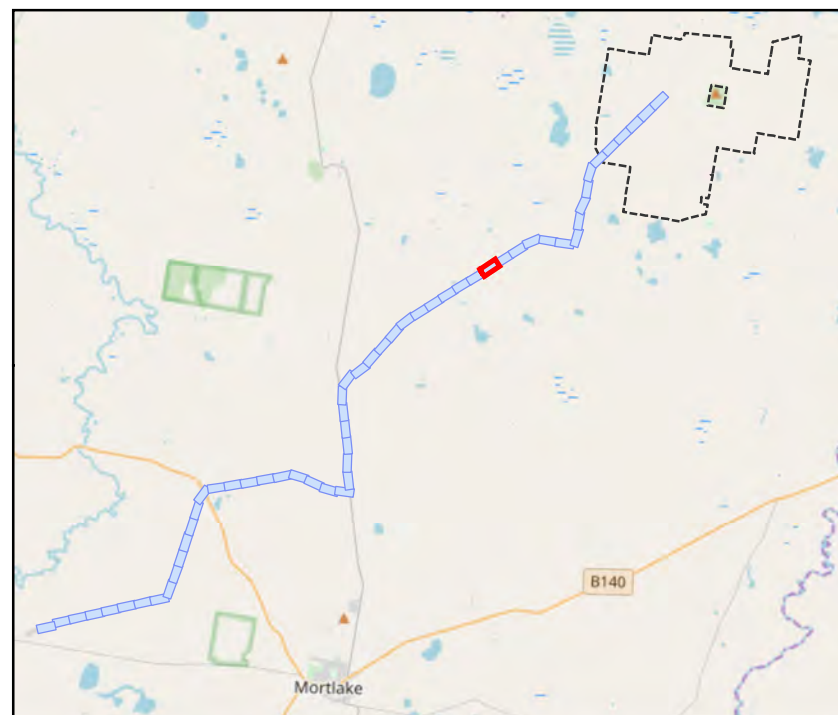
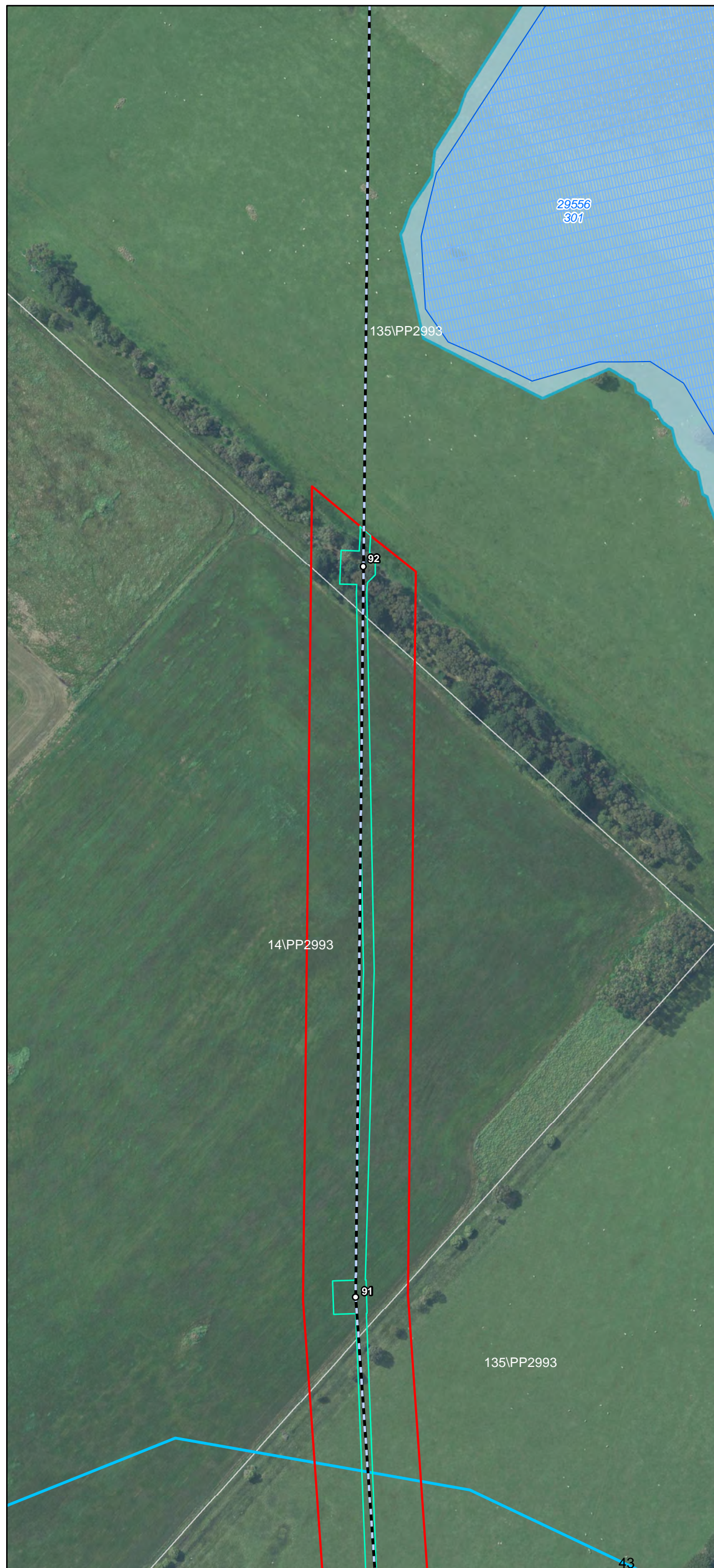
Date: 06/02/2020  
Version: D



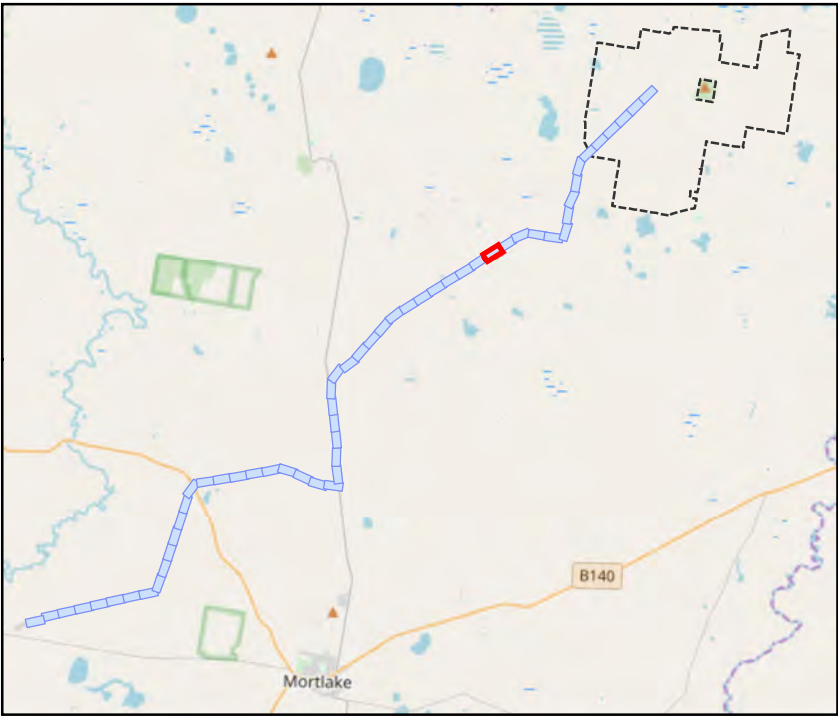
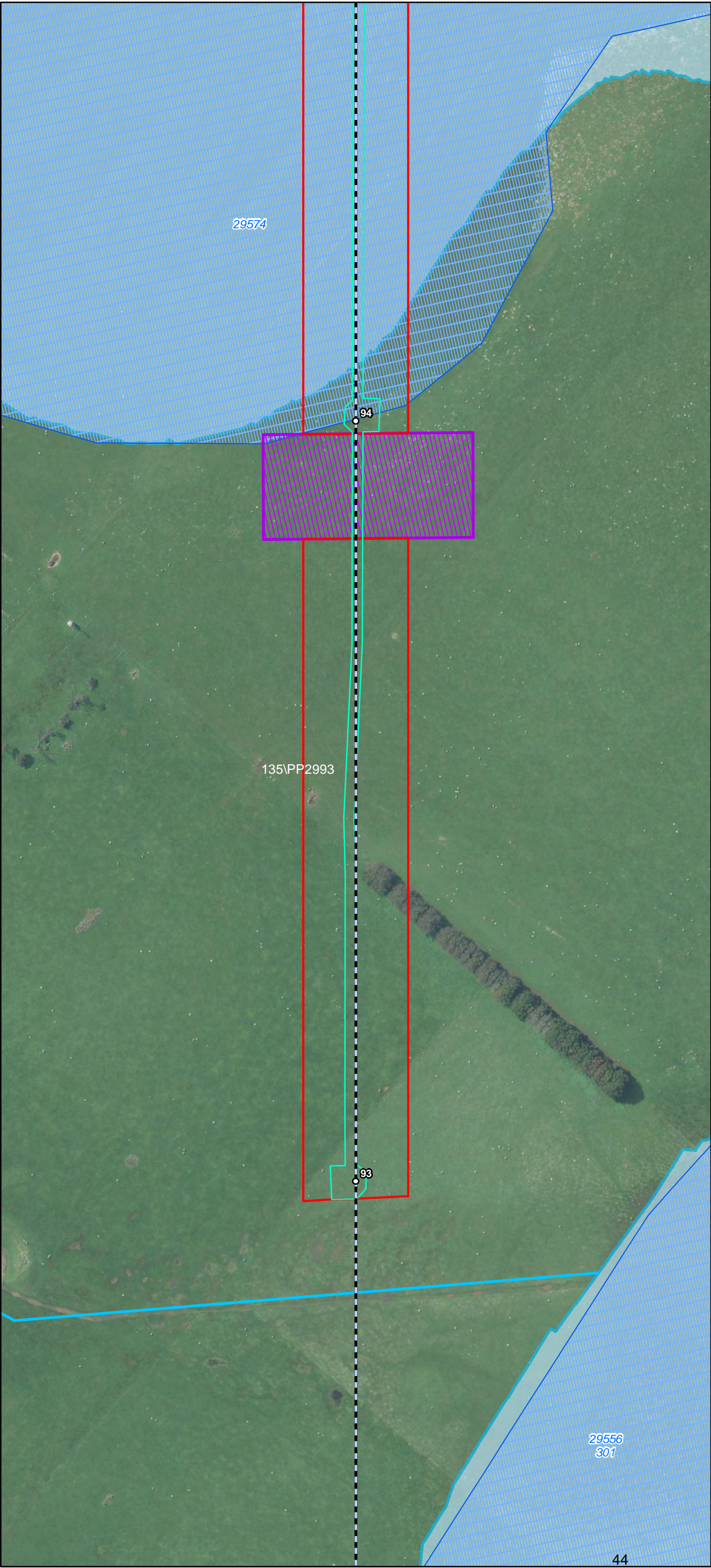
Document Path: G:\GIS\Development\_Sites\VIC\Dundonnell\Mapslworking\DDWF\_231D\_Tx\EMP\_CHMPWaterwaysStrip\_20200206.mxd











- Transmission Line Layout**
- Specific Pole Locations
  - Indicative Transmission Line Centre Line
  - Indicative Transmission Line Centre Line - Subject to Powerline Marking (Condition 9)
  - Infrastructure Corridor
  - Indicative Hardstand and Access Track
- Waterways and Cultural Heritage**
- Non-Designated Waterway
  - Designated Waterway
  - Designated Waterbody
  - DELWP Wetlands
  - Cultural Heritage No Go Zones

This copied document to be made available for the sole purpose of enabling its consideration and review as part of a planning process under the Planning and Environment Act 1987. The document must not be used for any purpose which may breach any copyright

## ADVERTISED PLAN

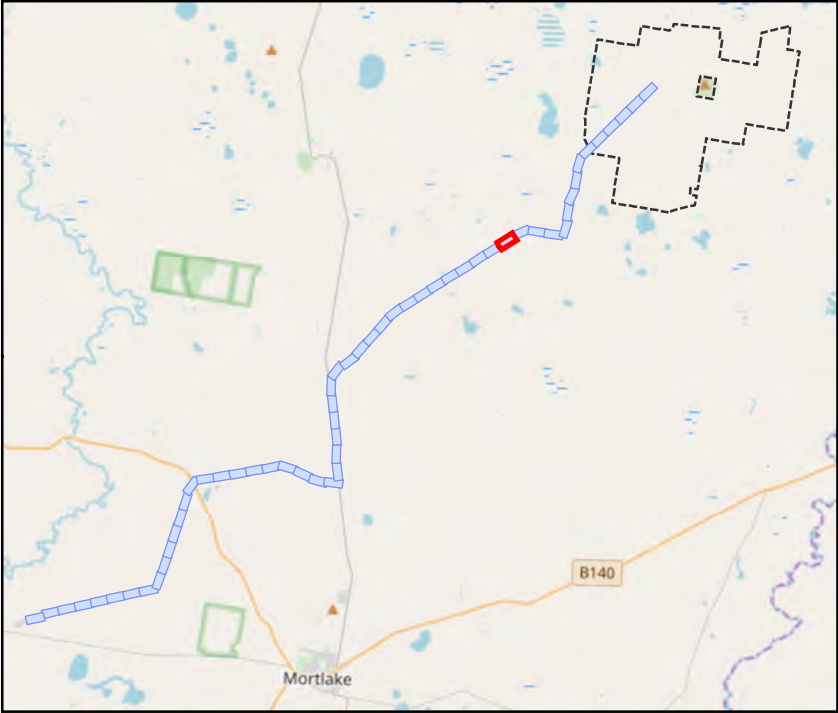
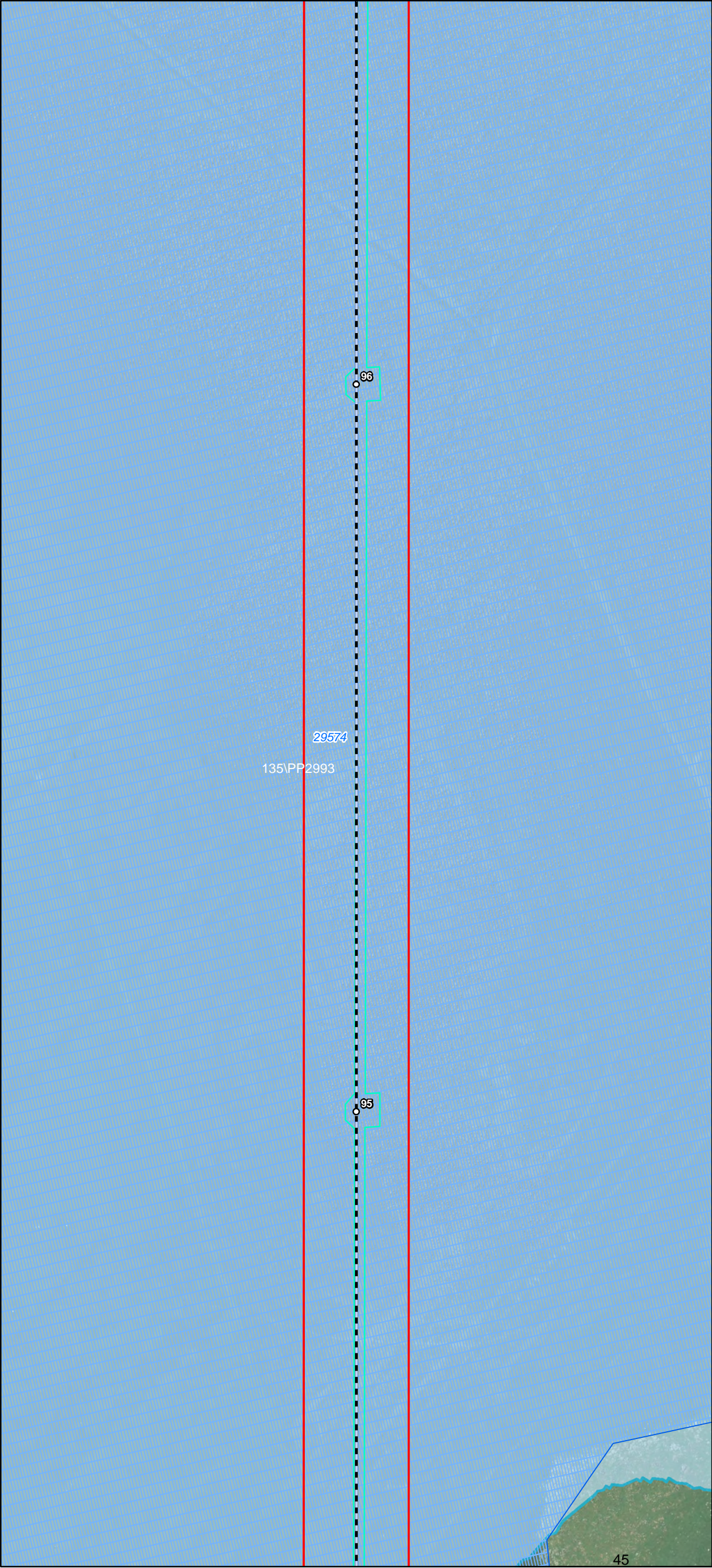
Date: 06/02/2020  
Version: D



Document Path: G:\GIS\Development\_Sites\VIC\Dundonnell\Mapslworking\DDWF\_231D\_Tx\EMP\_CHMPWaterwaysStrip\_20200206.mxd





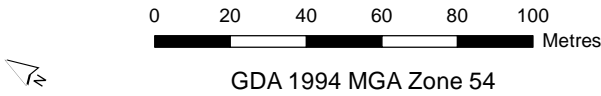


- Transmission Line Layout**
- Specific Pole Locations
  - Indicative Transmission Line Centre Line
  - Indicative Transmission Line Centre Line - Subject to Powerline Marking (Condition 9)
  - Infrastructure Corridor
  - Indicative Hardstand and Access Track
- Waterways and Cultural Heritage**
- Non-Designated Waterway
  - Designated Waterway
  - Designated Waterbody
  - DELWP Wetlands
  - Cultural Heritage No Go Zones

This copied document to be made available for the sole purpose of enabling its consideration and review as part of a planning process under the Planning and Environment Act 1987. The document must not be used for any purpose which may breach any copyright

# ADVERTISED PLAN

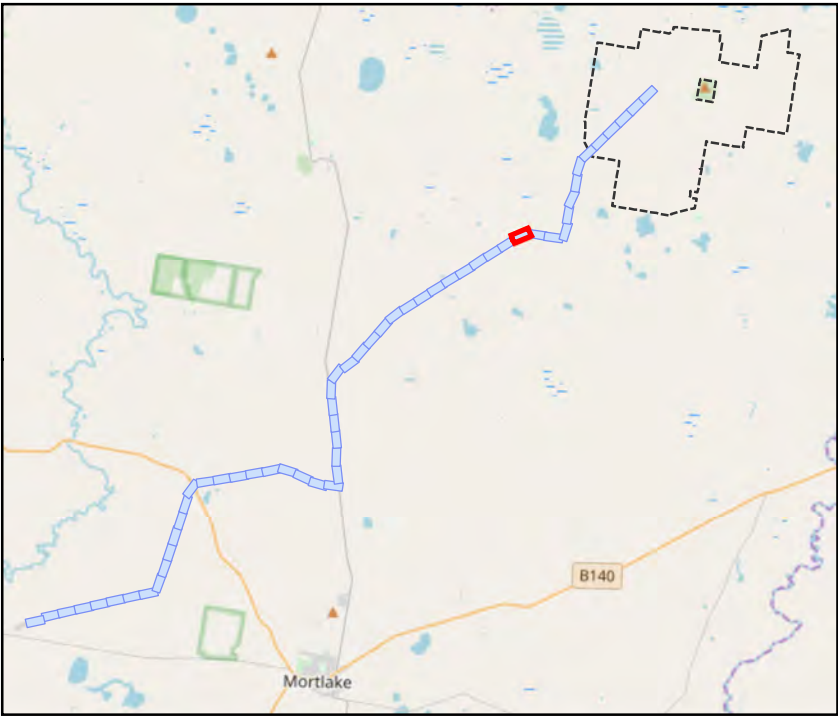
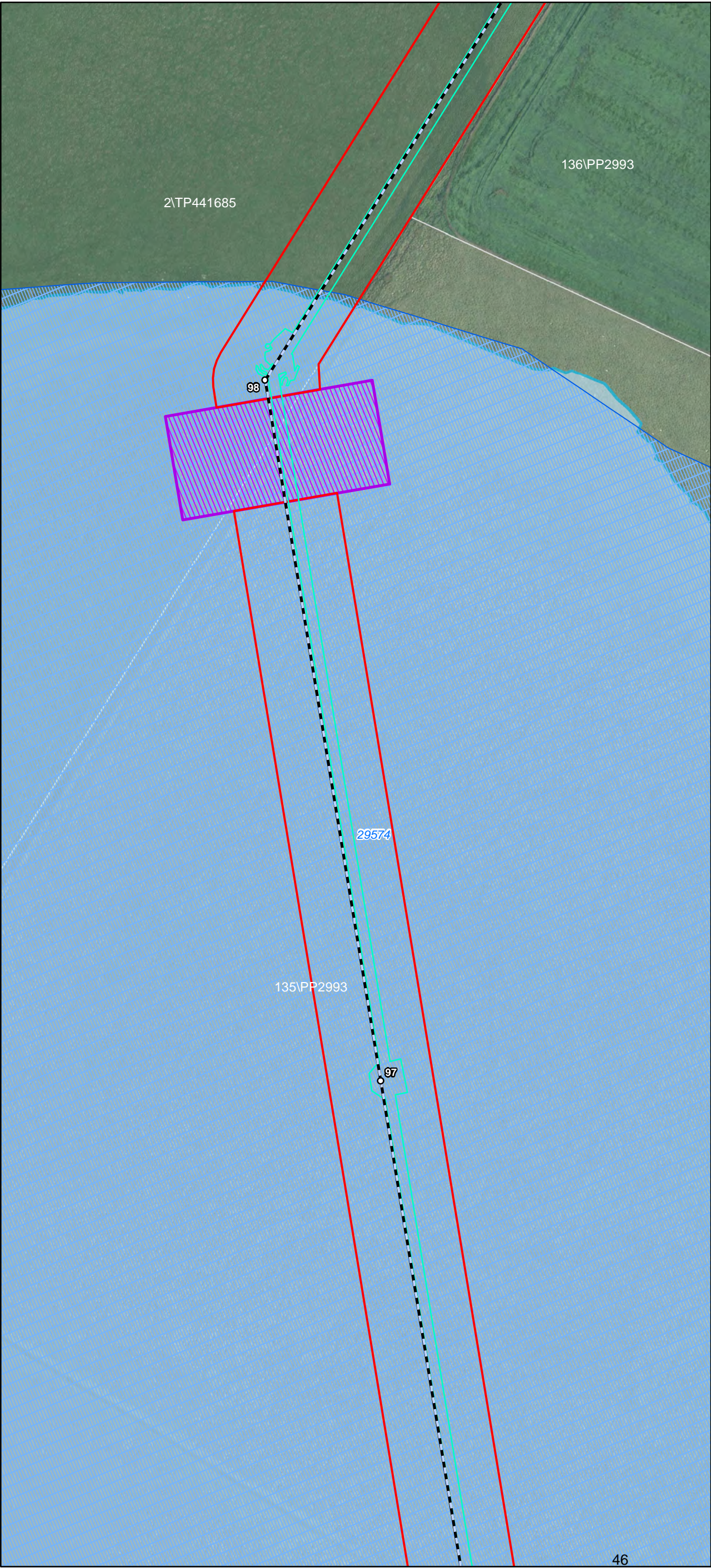
Date: 06/02/2020  
Version: D



Document Path: G:\GIS\Development\_Sites\VIC\Dundonnell\Mapslworking\DDWF\_231D\_TxEMP\_CHMPWaterwaysStrip\_20200206.mxd







- Transmission Line Layout**
- Specific Pole Locations
  - Indicative Transmission Line Centre Line
  - Indicative Transmission Line Centre Line - Subject to Powerline Marking (Condition 9)
  - Infrastructure Corridor
  - Indicative Hardstand and Access Track
- Waterways and Cultural Heritage**
- Non-Designated Waterway
  - Designated Waterway
  - Designated Waterbody
  - DELWP Wetlands
  - Cultural Heritage No Go Zones

This copied document to be made available for the sole purpose of enabling its consideration and review as part of a planning process under the Planning and Environment Act 1987. The document must not be used for any purpose which may breach any copyright

ADVERTISED PLAN

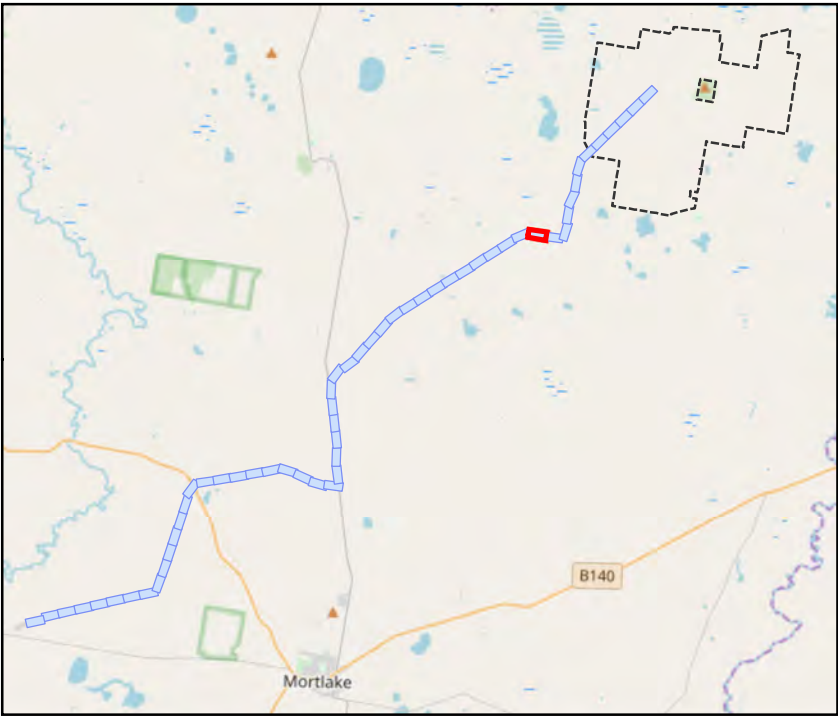
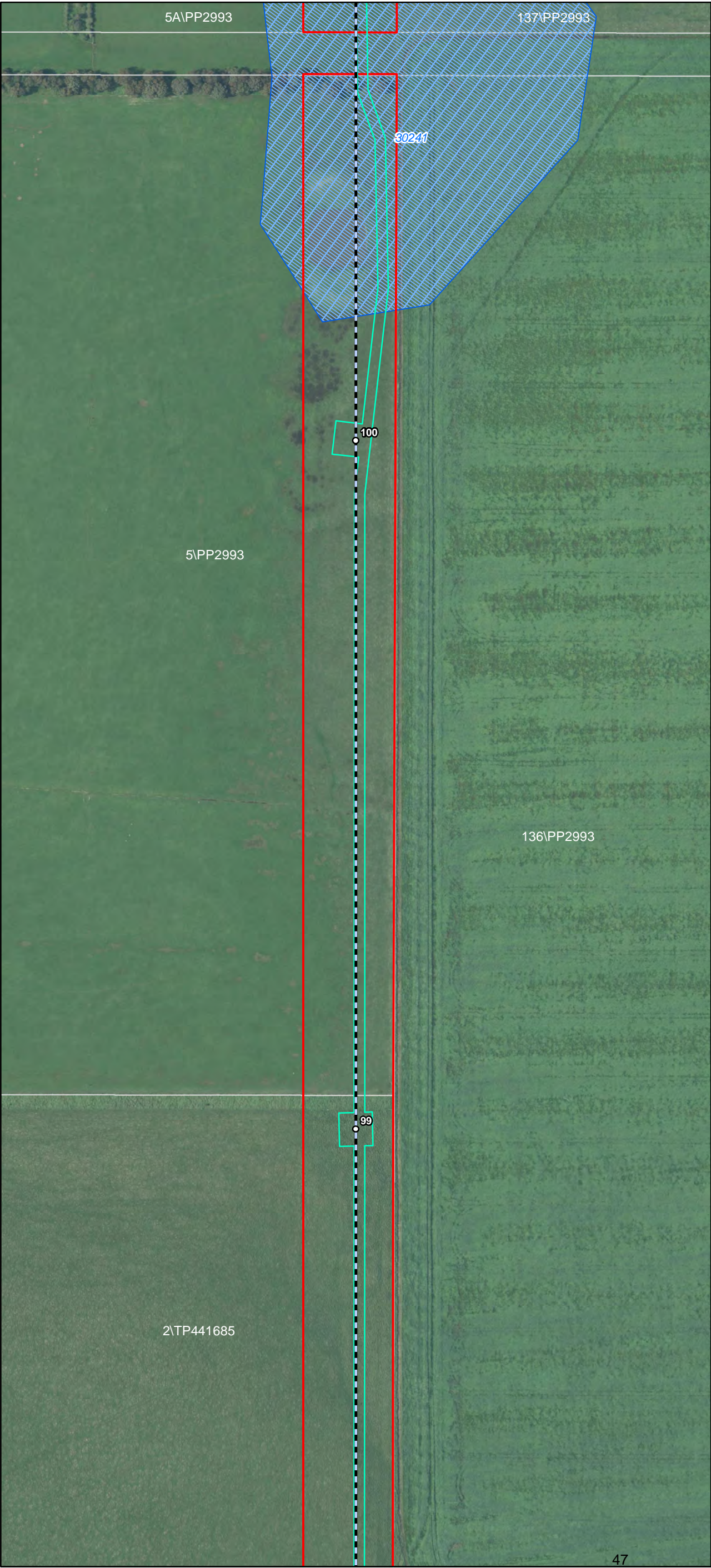
Date: 06/02/2020  
Version: D



Document Path: G:\GIS\Development\_Sites\VIC\Dundonnell\Mapslworking\DDWF\_231D\_Tx\EMP\_CHMPWaterwaysStrip\_20200206.mxd





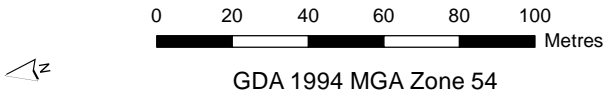


- Transmission Line Layout**
- Specific Pole Locations
  - Indicative Transmission Line Centre Line
  - Indicative Transmission Line Centre Line - Subject to Powerline Marking (Condition 9)
  - ▭ Infrastructure Corridor
  - ▭ Indicative Hardstand and Access Track
- Waterways and Cultural Heritage**
- Non-Designated Waterway
  - Designated Waterway
  - ▭ Designated Waterbody
  - ▨ DELWP Wetlands
  - ▨ Cultural Heritage No Go Zones

This copied document to be made available for the sole purpose of enabling its consideration and review as part of a planning process under the Planning and Environment Act 1987. The document must not be used for any purpose which may breach any copyright

ADVERTISED  
PLAN

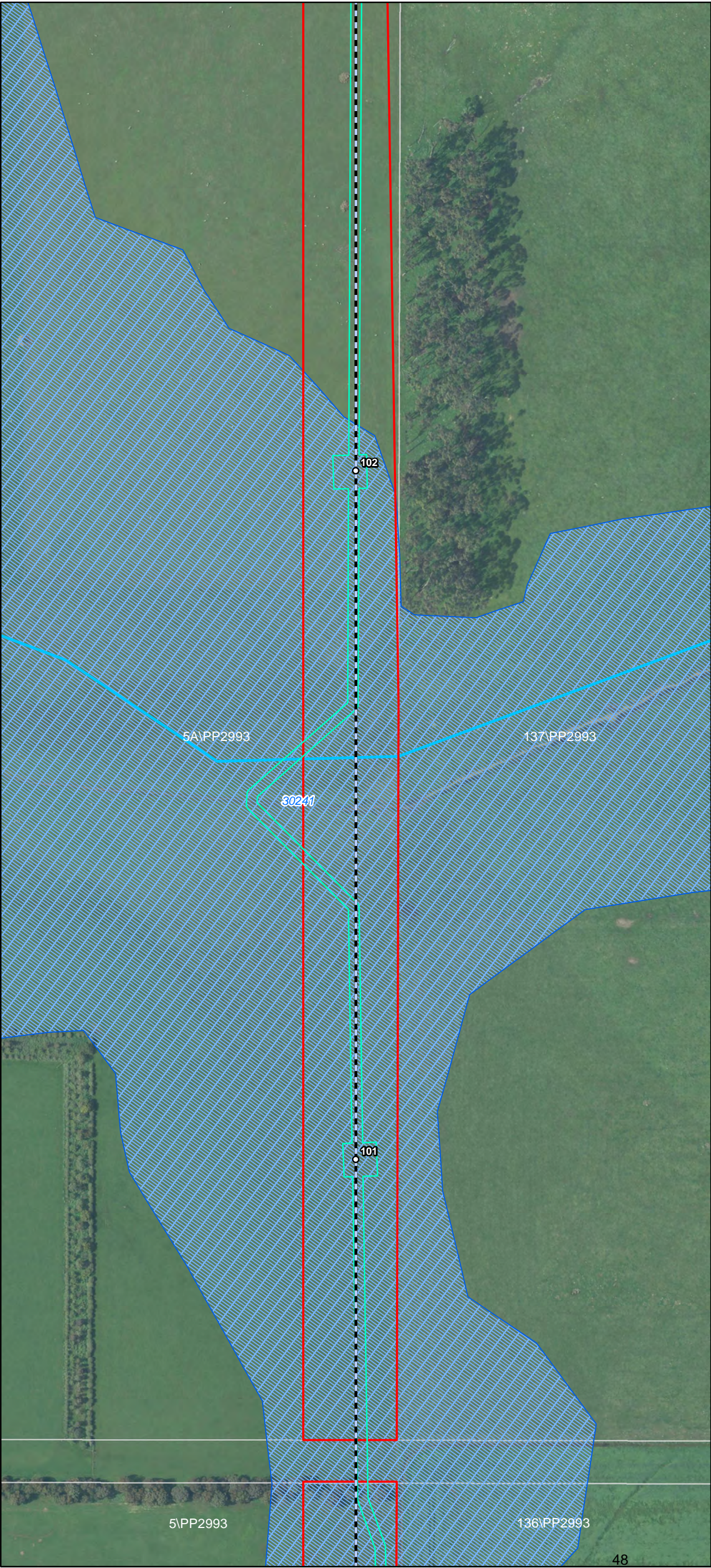
Date: 06/02/2020  
Version: D



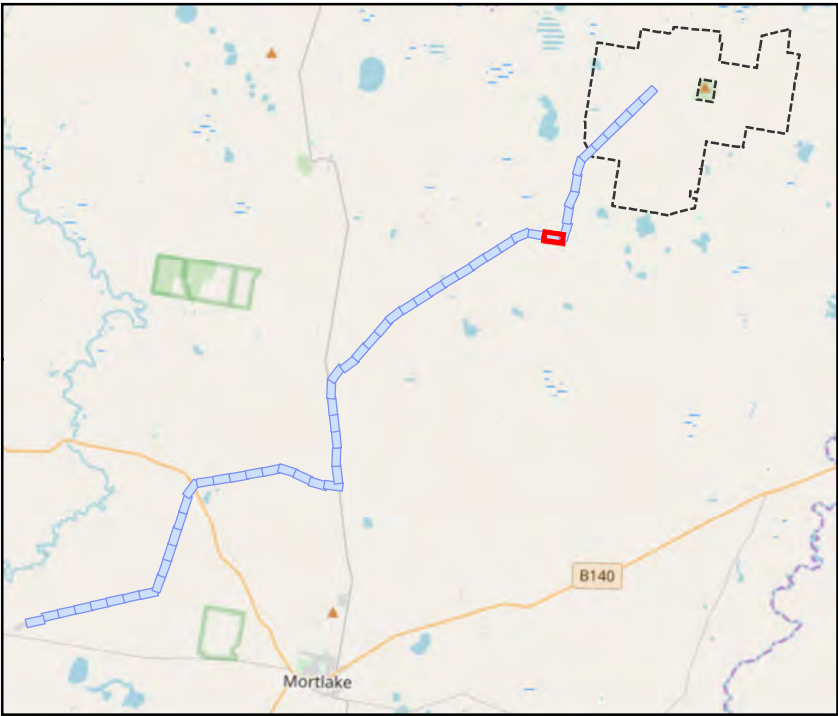
Document Path: G:\GIS\Development\_Sites\VIC\Dundonnell\Mapslworking\DDWF\_231D\_Tx\EMP\_CHMPWaterwaysStrip\_20200206.mxd







Document Path: G:\GIS\Development\_Sites\VIC\Dundonnell\Mapslworking\DDWF\_231D\_Tx\EMP\_CHMPWaterwaysStrip\_20200206.mxd

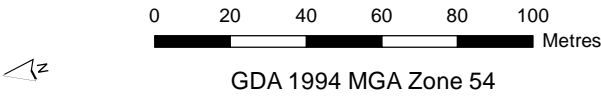


- Transmission Line Layout**
- Specific Pole Locations
  - Indicative Transmission Line Centre Line
  - Indicative Transmission Line Centre Line - Subject to Powerline Marking (Condition 9)
  - Infrastructure Corridor
  - Indicative Hardstand and Access Track
- Waterways and Cultural Heritage**
- Non-Designated Waterway
  - Designated Waterway
  - Designated Waterbody
  - DELWP Wetlands
  - Cultural Heritage No Go Zones

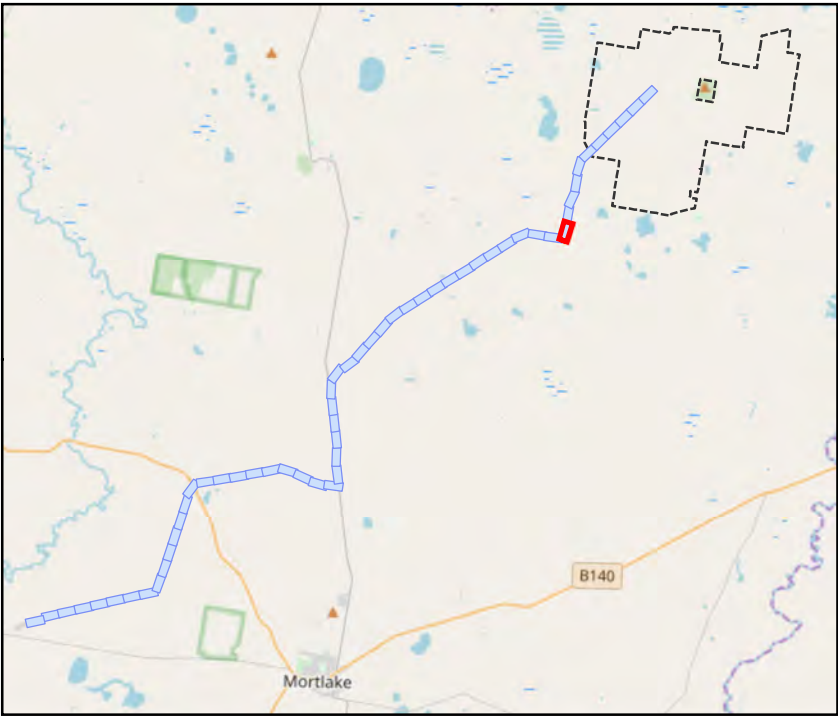
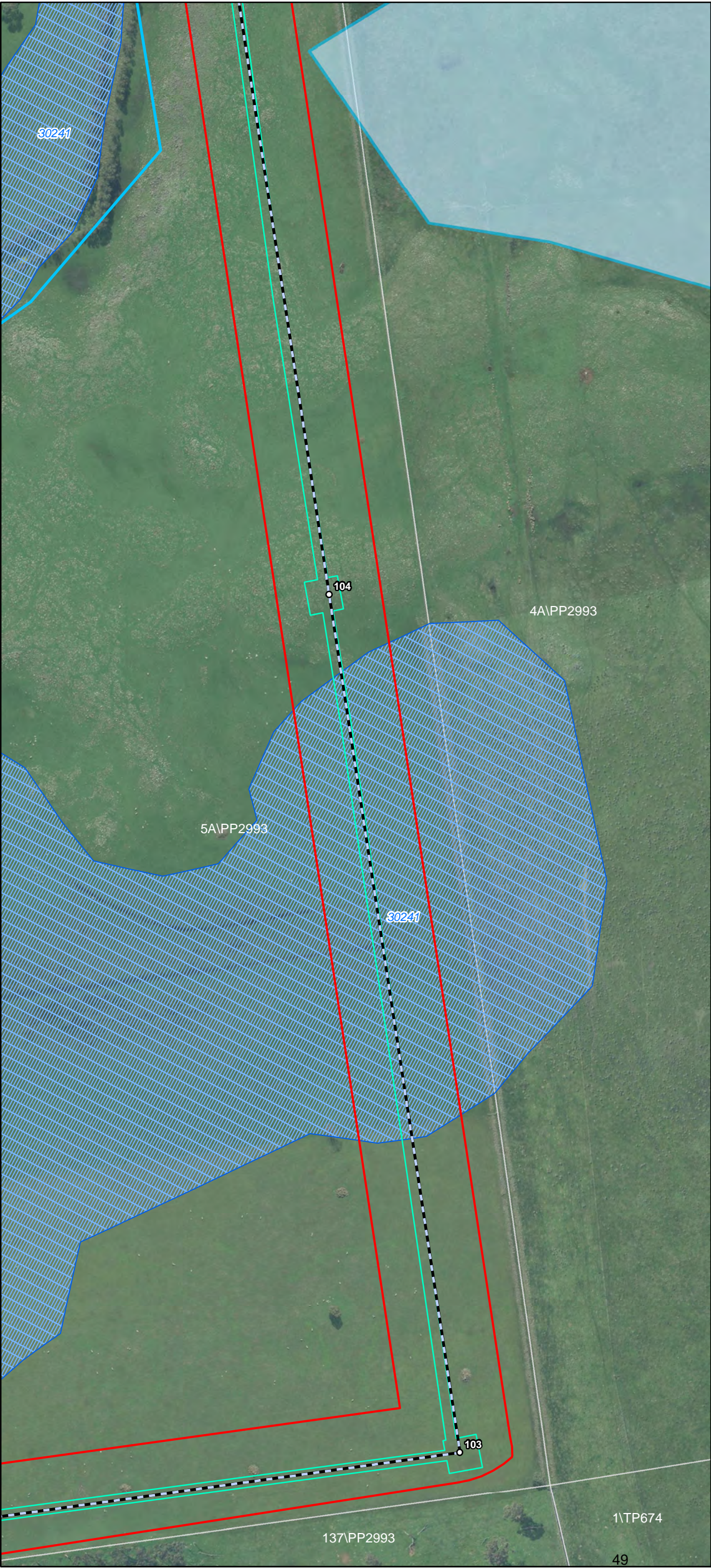
This copied document to be made available for the sole purpose of enabling its consideration and review as part of a planning process under the Planning and Environment Act 1987. The document must not be used for any purpose which may breach any copyright

ADVERTISED PLAN

Date: 06/02/2020  
Version: D





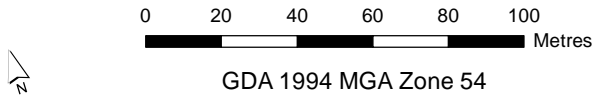


- Transmission Line Layout**
- Specific Pole Locations
  - Indicative Transmission Line Centre Line
  - Indicative Transmission Line Centre Line - Subject to Powerline Marking (Condition 9)
  - Infrastructure Corridor
  - Indicative Hardstand and Access Track
- Waterways and Cultural Heritage**
- Non-Designated Waterway
  - Designated Waterway
  - Designated Waterbody
  - DELWP Wetlands
  - Cultural Heritage No Go Zones

This copied document to be made available for the sole purpose of enabling its consideration and review as part of a planning process under the Planning and Environment Act 1987. The document must not be used for any purpose which may breach any copyright

ADVERTISED PLAN

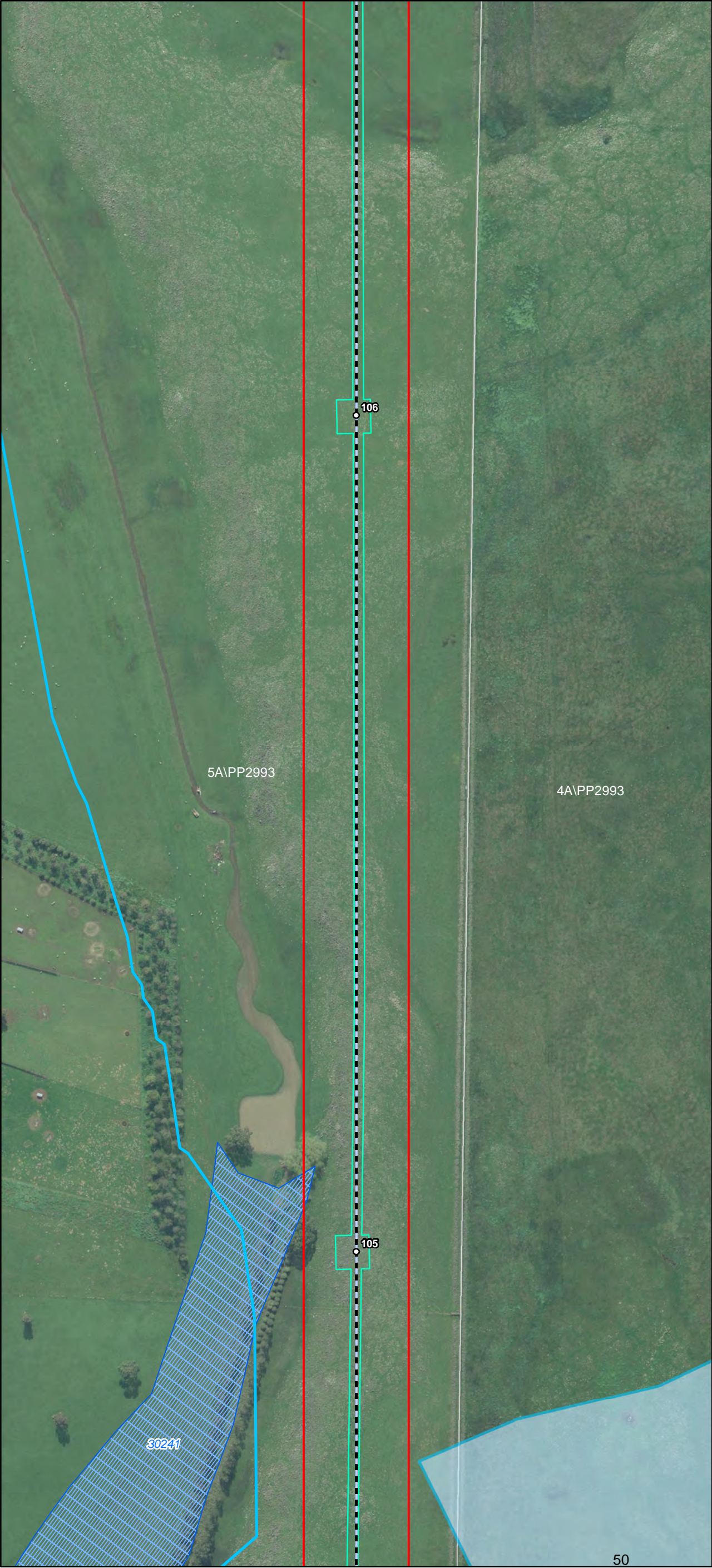
Date: 06/02/2020  
Version: D



Document Path: G:\GIS\Development\_Sites\VIC\Dundonnell\Mapslworking\DDWF\_231D\_Tx\EMP\_CHMPWaterwaysStrip\_20200206.mxd







Document Path: G:\GIS\Development\_Sites\VIC\Dundonnell\Mapslworking\DDWF\_231D\_Tx\EMP\_CHMPWaterwaysStrip\_20200206.mxd



- Transmission Line Layout**
- Specific Pole Locations
  - Indicative Transmission Line Centre Line
  - Indicative Transmission Line Centre Line - Subject to Powerline Marking (Condition 9)
  - Infrastructure Corridor
  - Indicative Hardstand and Access Track
- Waterways and Cultural Heritage**
- Non-Designated Waterway
  - Designated Waterway
  - Designated Waterbody
  - DELWP Wetlands
  - Cultural Heritage No Go Zones

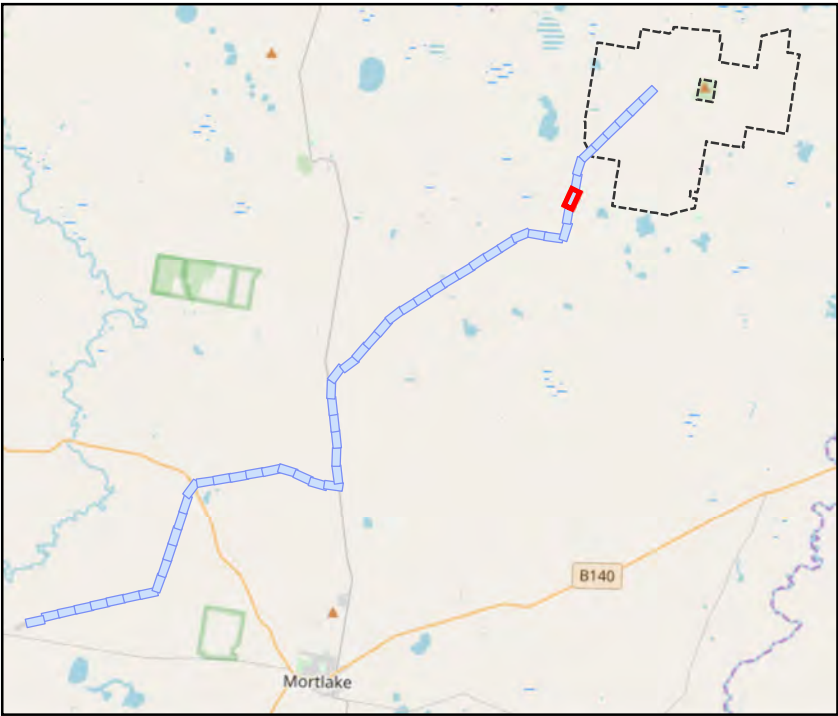
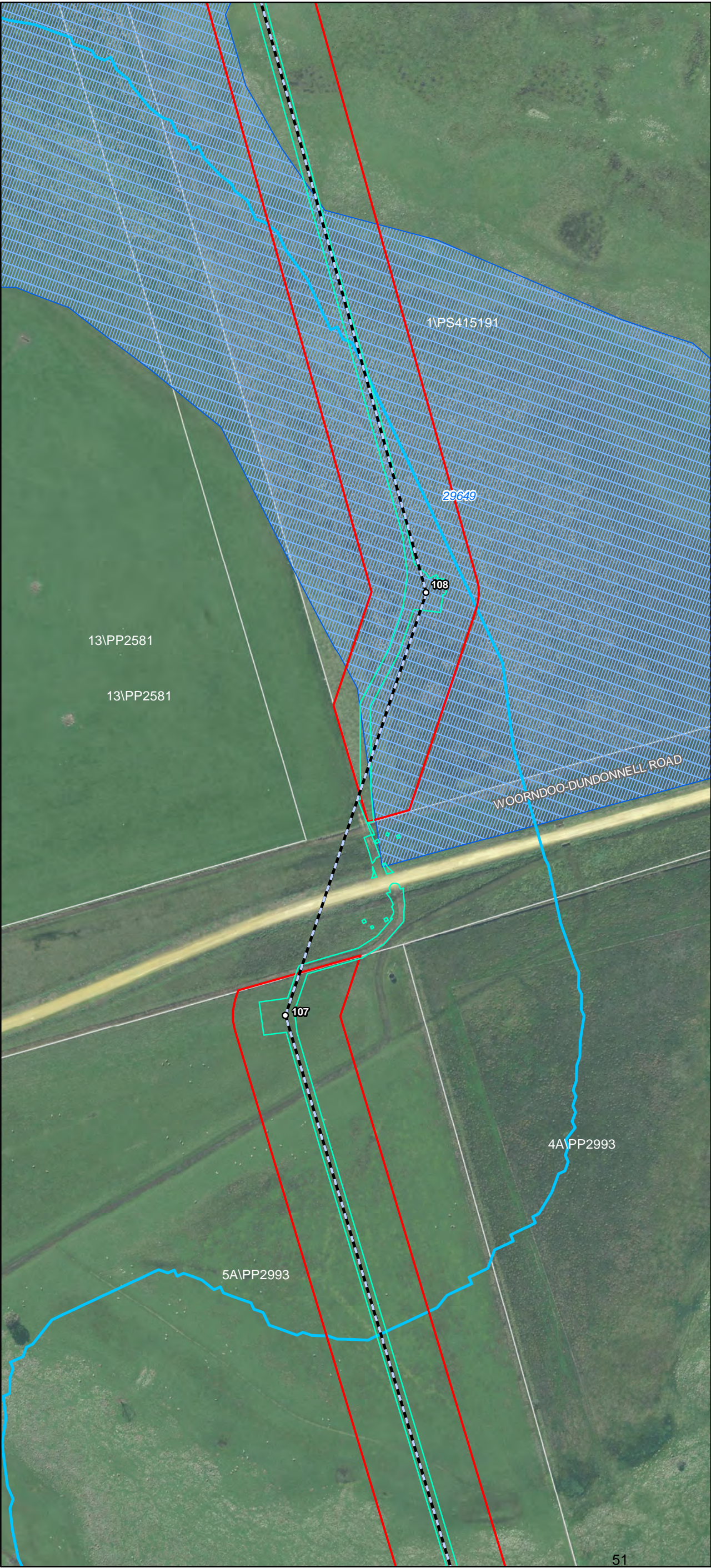
This copied document to be made available for the sole purpose of enabling its consideration and review as part of a planning process under the Planning and Environment Act 1987. The document must not be used for any purpose which may breach any copyright

ADVERTISED PLAN

Date: 06/02/2020  
Version: D







- Transmission Line Layout**
- Specific Pole Locations
  - Indicative Transmission Line Centre Line
  - - - Indicative Transmission Line Centre Line - Subject to Powerline Marking (Condition 9)
  - ▭ Infrastructure Corridor
  - ▭ Indicative Hardstand and Access Track
- Waterways and Cultural Heritage**
- Non-Designated Waterway
  - Designated Waterway
  - ▭ Designated Waterbody
  - ▨ DELWP Wetlands
  - ▨ Cultural Heritage No Go Zones

This copied document to be made available for the sole purpose of enabling its consideration and review as part of a planning process under the Planning and Environment Act 1987. The document must not be used for any purpose which may breach any copyright

## ADVERTISED PLAN

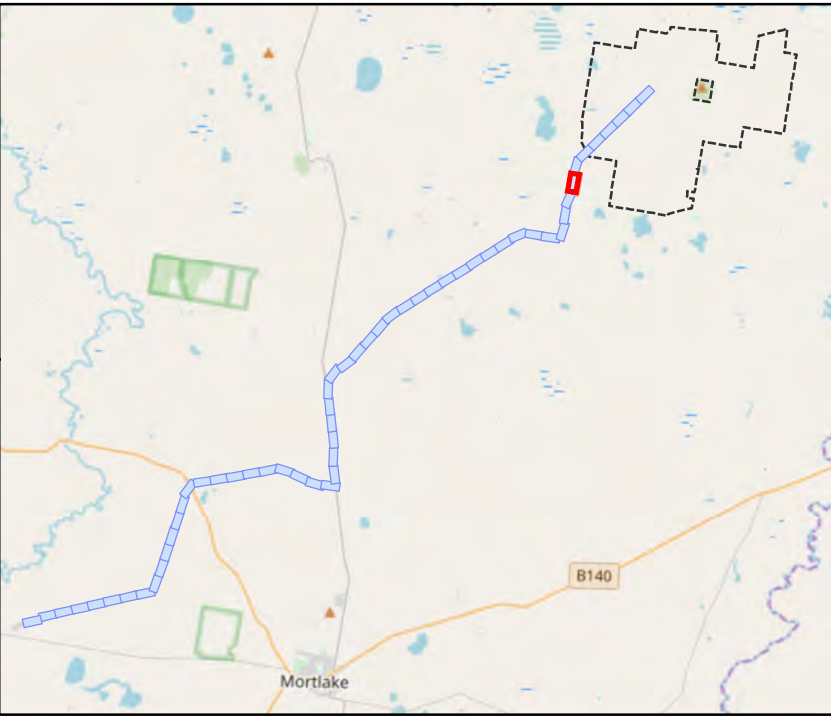
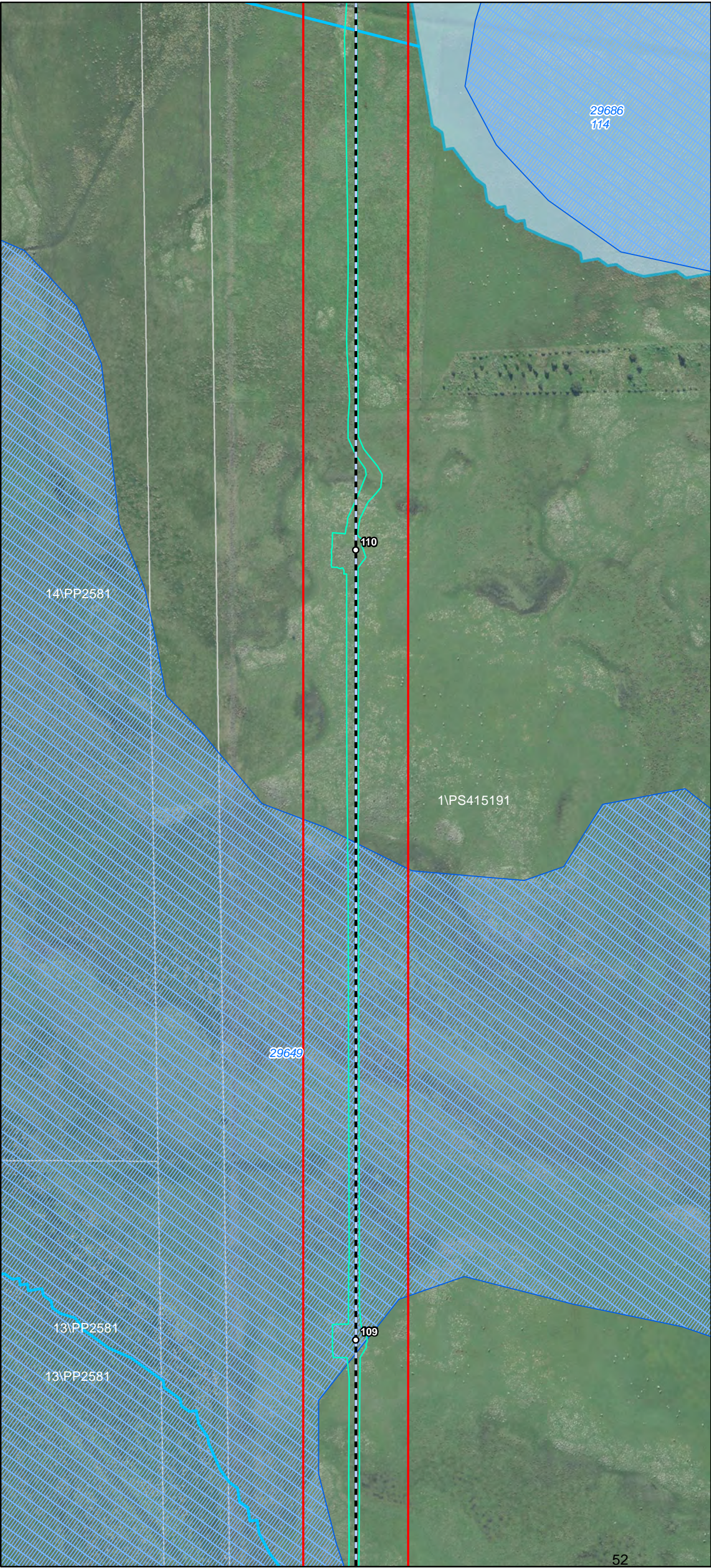
Date: 06/02/2020  
Version: D



Document Path: G:\GIS\Development\_Sites\VIC\Dundonnell\Mapsworking\DDWF\_231D\_Tx\EMP\_CHMPWaterwaysStrip\_20200206.mxd







- Transmission Line Layout**
- Specific Pole Locations
  - Indicative Transmission Line Centre Line
  - Indicative Transmission Line Centre Line - Subject to Powerline Marking (Condition 9)
  - Infrastructure Corridor
  - Indicative Hardstand and Access Track
- Waterways and Cultural Heritage**
- Non-Designated Waterway
  - Designated Waterway
  - Designated Waterbody
  - DELWP Wetlands
  - Cultural Heritage No Go Zones

This copied document to be made available for the sole purpose of enabling its consideration and review as part of a planning process under the Planning and Environment Act 1987. The document must not be used for any purpose which may breach any copyright

ADVERTISED PLAN

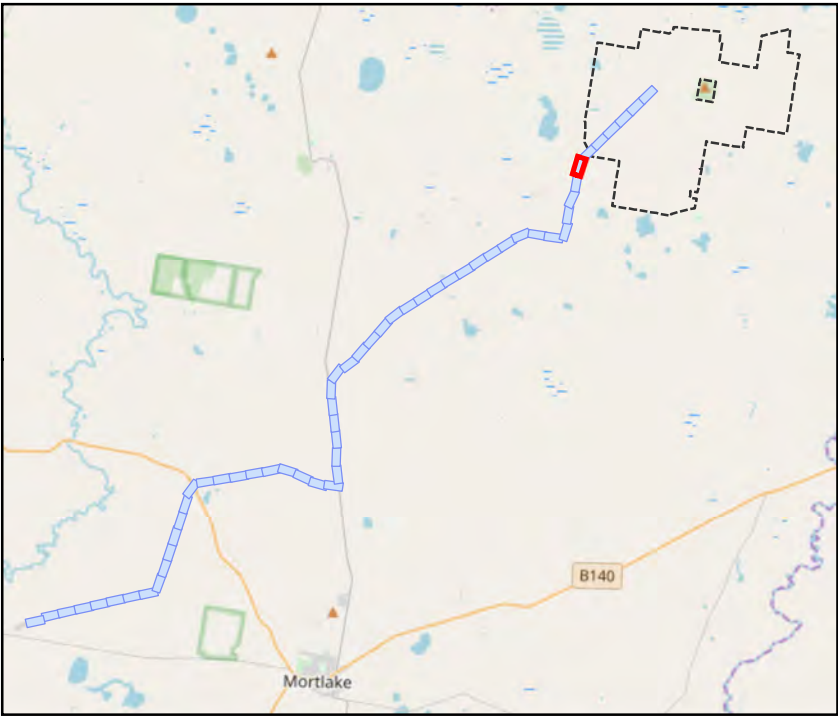
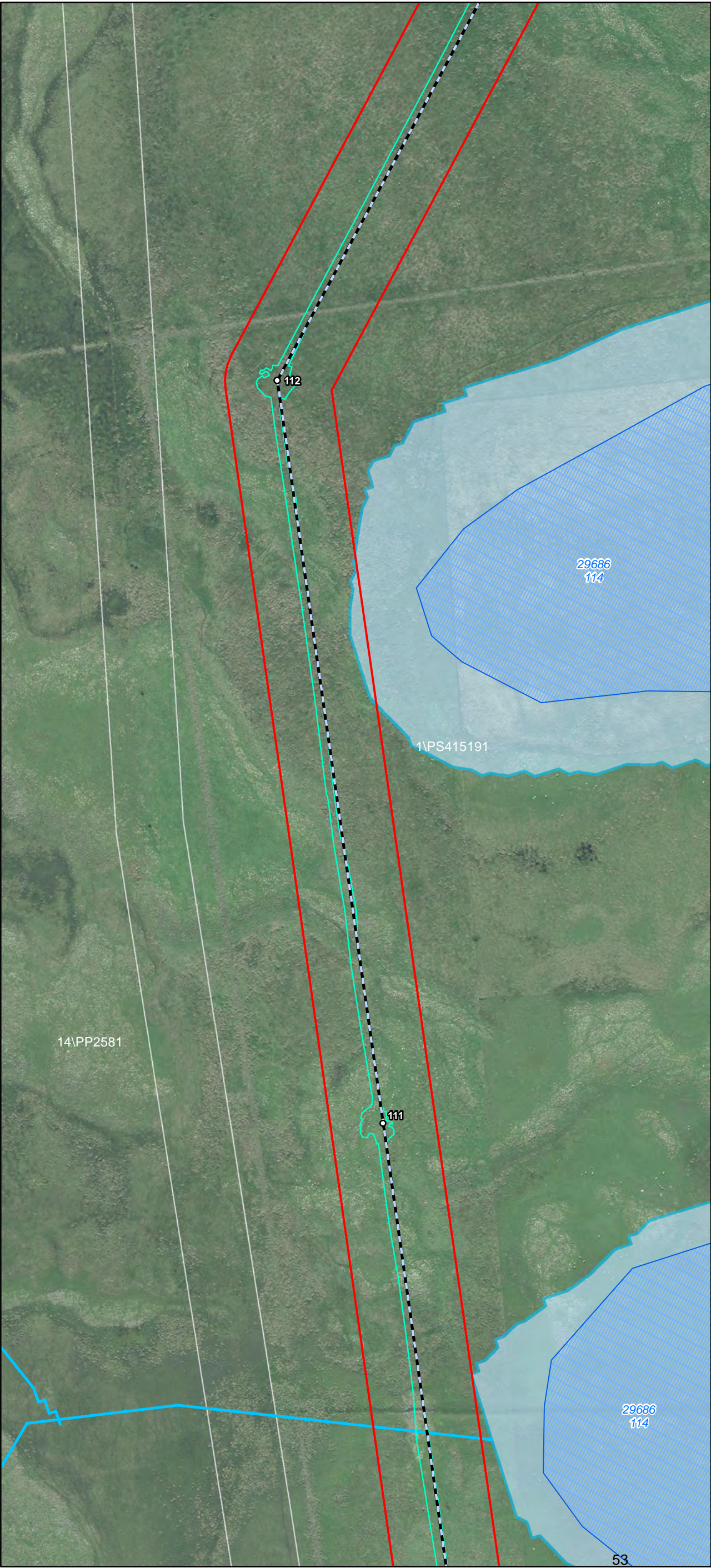
Date: 06/02/2020  
Version: D



Document Path: G:\GIS\Development\_Sites\VIC\Dundonnell\Mapslworking\DDWF\_231D\_TxEMP\_CHMPWaterwaysStrip\_20200206.mxd







- Transmission Line Layout**
- Specific Pole Locations
  - Indicative Transmission Line Centre Line
  - Indicative Transmission Line Centre Line - Subject to Powerline Marking (Condition 9)
  - ▭ Infrastructure Corridor
  - ▭ Indicative Hardstand and Access Track
- Waterways and Cultural Heritage**
- Non-Designated Waterway
  - Designated Waterway
  - ▭ Designated Waterbody
  - ▭ DELWP Wetlands
  - ▭ Cultural Heritage No Go Zones

This copied document to be made available for the sole purpose of enabling its consideration and review as part of a planning process under the Planning and Environment Act 1987. The document must not be used for any purpose which may breach any copyright

ADVERTISED PLAN

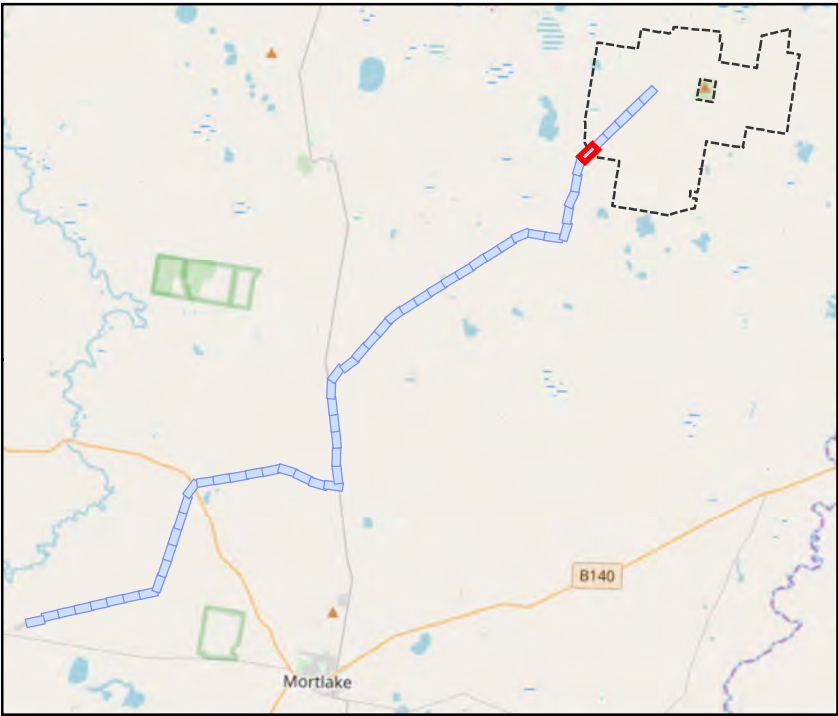
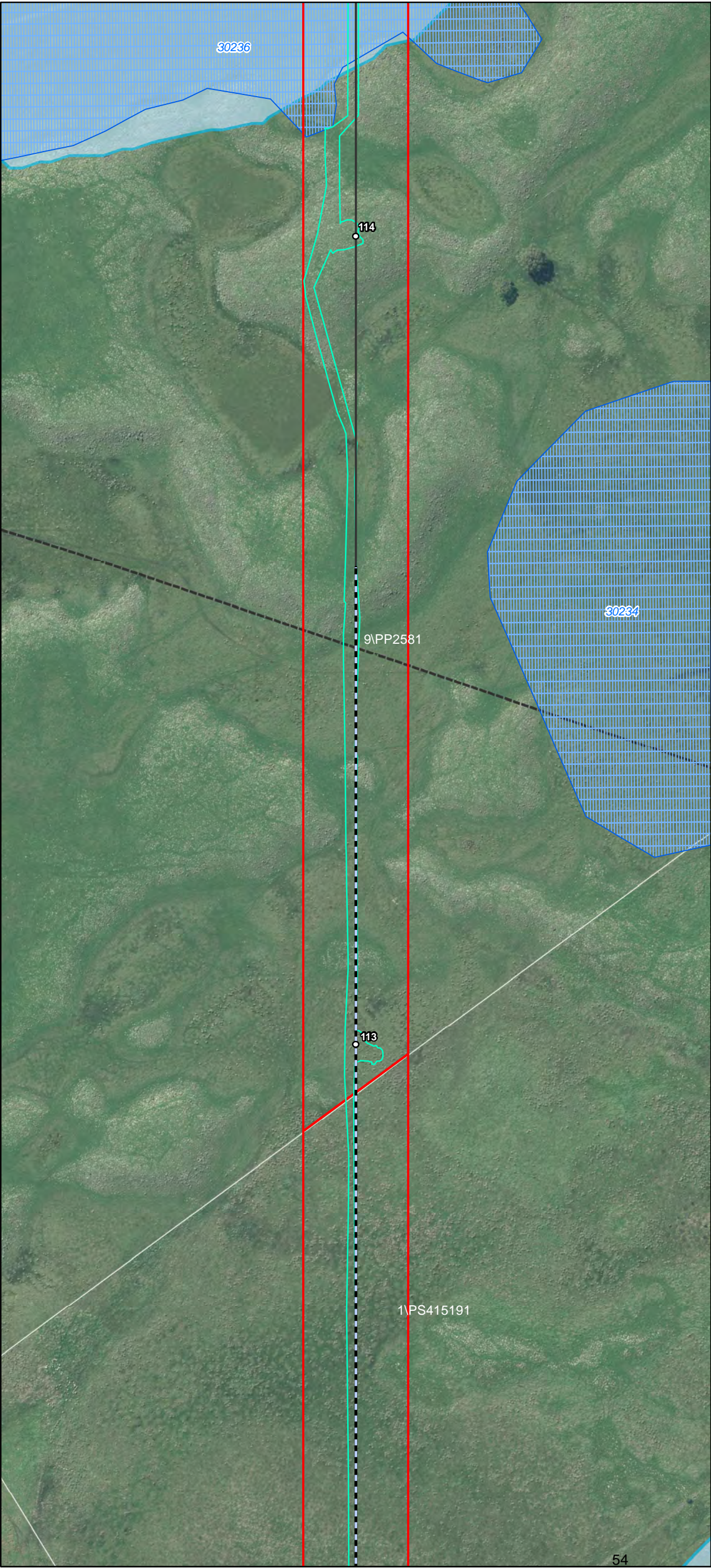
Date: 06/02/2020  
Version: D



Document Path: G:\GIS\Development\_Sites\VIC\Dundonnell\Mapslworking\DDWF\_231D\_Tx\EMP\_CHMPWaterwaysStrip\_20200206.mxd







- Transmission Line Layout**
- Specific Pole Locations
  - Indicative Transmission Line Centre Line
  - - - Indicative Transmission Line Centre Line - Subject to Powerline Marking (Condition 9)
- Other Related (Indicative) Infrastructure<sup>3</sup>**
- Wind Farm Site Boundary
  - Infrastructure Corridor
  - Indicative Hardstand and Access Track
- Waterways and Cultural Heritage**
- Non-Designated Waterway
  - Designated Waterway
  - Designated Waterbody
  - DELWP Wetlands
  - Cultural Heritage No Go Zones

This copied document to be made available for the sole purpose of enabling its consideration and review as part of a planning process under the Planning and Environment Act 1987. The document must not be used for any purpose which may breach any copyright

ADVERTISED  
PLAN

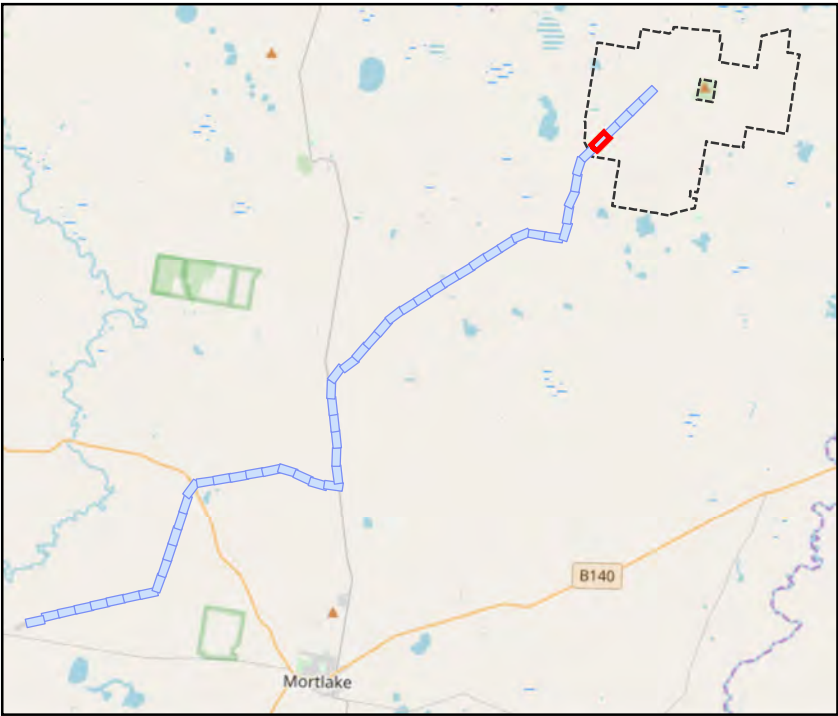
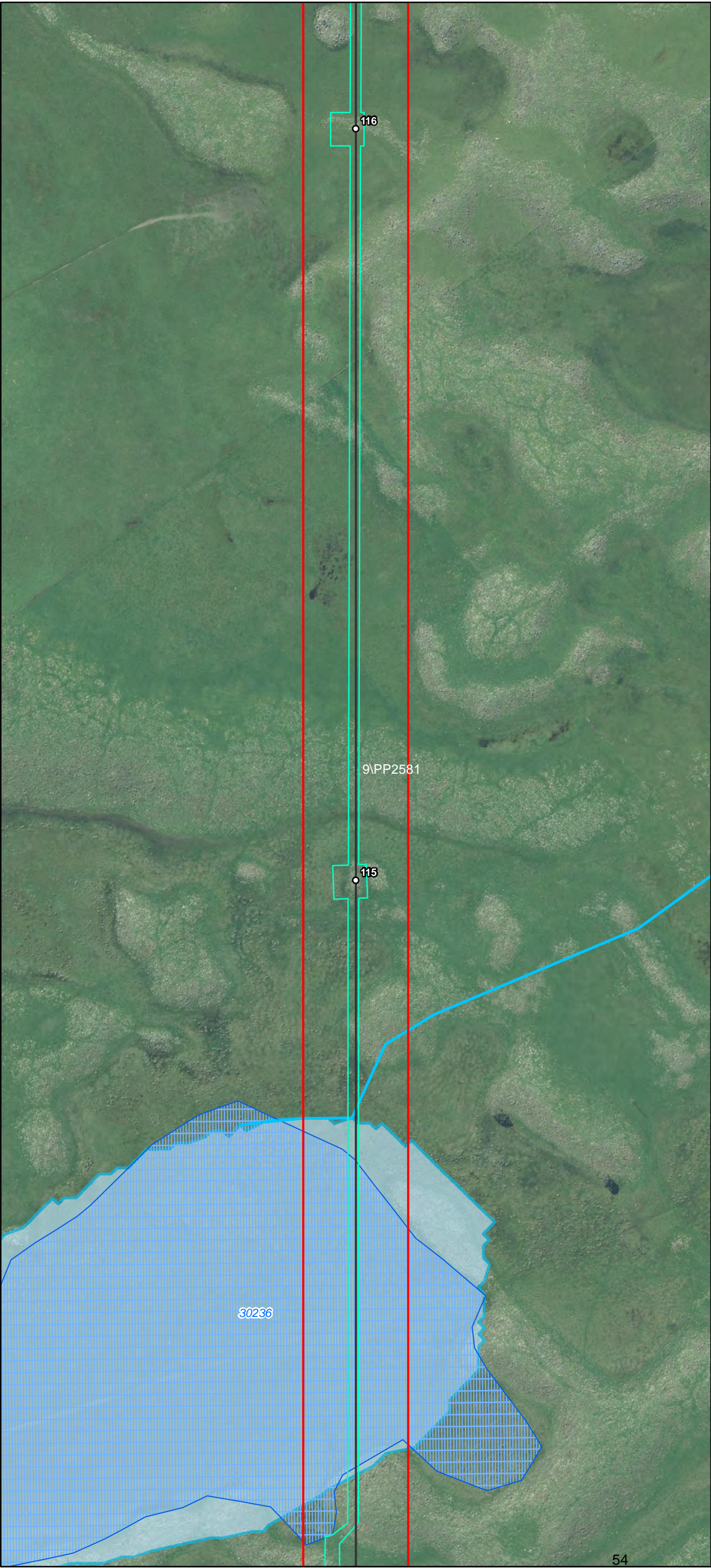
Date: 06/02/2020  
Version: D



Document Path: G:\GIS\Development\_Sites\VIC\Dundonnell\Mapslworking\DDWF\_231D\_TxEMP\_CHMPWaterwaysStrip\_20200206.mxd







- Transmission Line Layout**
- Specific Pole Locations
  - Indicative Transmission Line Centre Line
  - Indicative Transmission Line Centre Line - Subject to Powerline Marking (Condition 9)
- Other Related (Indicative) Infrastructure<sup>3</sup>**
- ▭ Wind Farm Site Boundary
  - ▭ Infrastructure Corridor
  - ▭ Indicative Hardstand and Access Track
- Waterways and Cultural Heritage**
- Non-Designated Waterway
  - Designated Waterway
  - ▭ Designated Waterbody
  - ▭ DELWP Wetlands
  - ▭ Cultural Heritage No Go Zones

This copied document to be made available for the sole purpose of enabling its consideration and review as part of a planning process under the Planning and Environment Act 1987. The document must not be used for any purpose which may breach any copyright

ADVERTISED  
PLAN

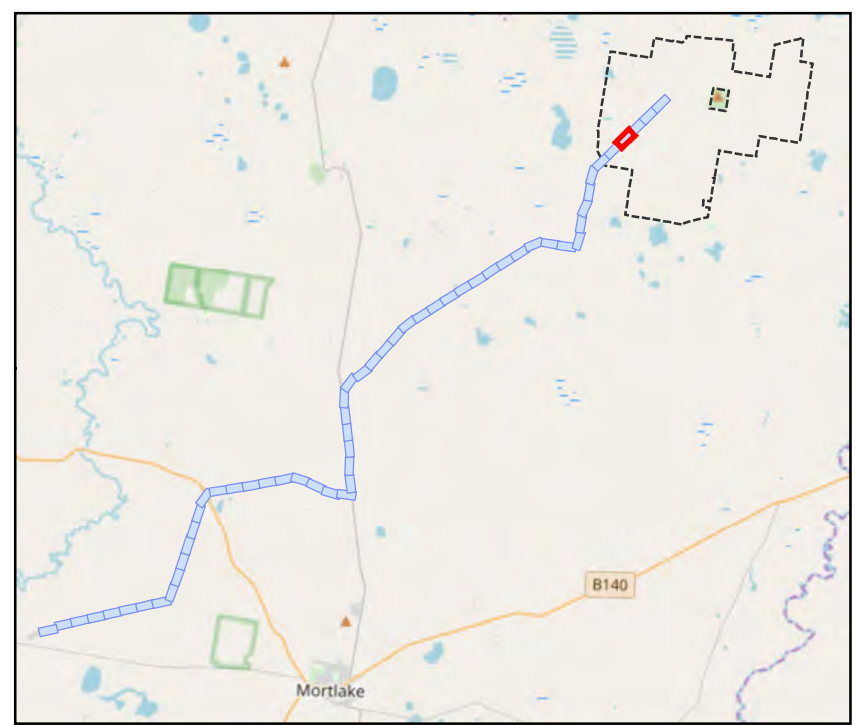
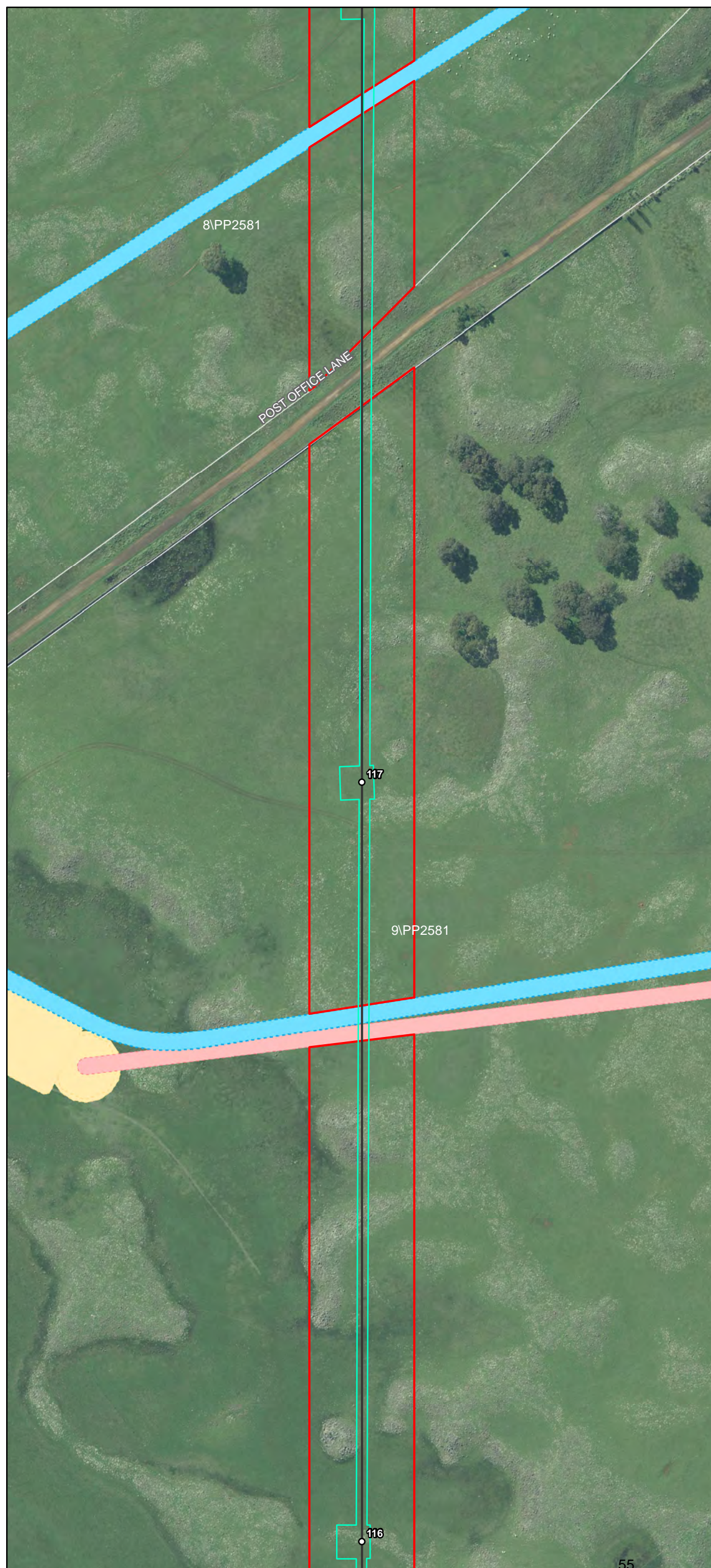
Date: 06/02/2020  
Version: D



Document Path: G:\GIS\Development\_Sites\VIC\Dundonnell\Mapslworking\DDWF\_231D\_Tx\EMP\_CHMPWaterwaysStrip\_20200206.mxd
















### Transmission Line Layout

- Specific Pole Locations
- Indicative Transmission Line Centre Line
- ▬ Indicative Transmission Line Centre Line - Subject to Powerline Marking (Condition 9)

### Other Related (Indicative) Infrastructure<sup>3</sup>

-  Wind Farm Site Boundary
-  Access Tracks
-  Hard Stand Foundations
-  Underground Cabling
-  Infrastructure Corridor
-  Indicative Hardstand and Access Track

## Waterways and Cultural Heritage

-  Non-Designated Waterway  
 Designated Waterway  
 Designated Waterbody  
 DELWP Wetlands  
 Cultural Heritage No Go Zones

**This copied document to be made available  
for the sole purpose of enabling  
its consideration and review as  
part of a planning process under the  
Planning and Environment Act 1987.  
The document must not be used for any  
purpose which may breach any  
copyright**

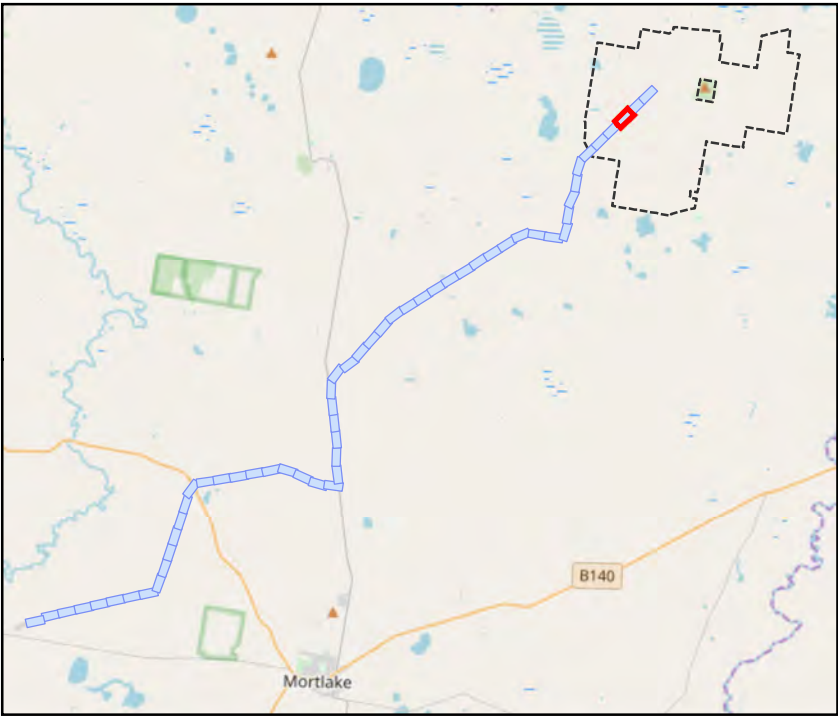
## ADVERTISED PLAN

Date: 06/02/2020  
Version: D



Document Path: G:\GIS\Development\_Sites\VIC\Dundonnell\Maps\working\DDWF\_231D\_Tx\EMP\_CHMPWaterwaysStrip\_20200206.mxd





- Transmission Line Layout**
- Specific Pole Locations
  - Indicative Transmission Line Centre Line
  - Indicative Transmission Line Centre Line - Subject to Powerline Marking (Condition 9)
- Other Related (Indicative) Infrastructure<sup>3</sup>**
- Wind Farm Site Boundary
  - Access Tracks
  - Hard Stand Foundations
  - Underground Cabling
  - Infrastructure Corridor
  - Indicative Hardstand and Access Track
- Waterways and Cultural Heritage**
- Non-Designated Waterway
  - Designated Waterway
  - Designated Waterbody
  - DELWP Wetlands
  - Cultural Heritage No Go Zones

This copied document to be made available for the sole purpose of enabling its consideration and review as part of a planning process under the Planning and Environment Act 1987. The document must not be used for any purpose which may breach any copyright

## ADVERTISED PLAN

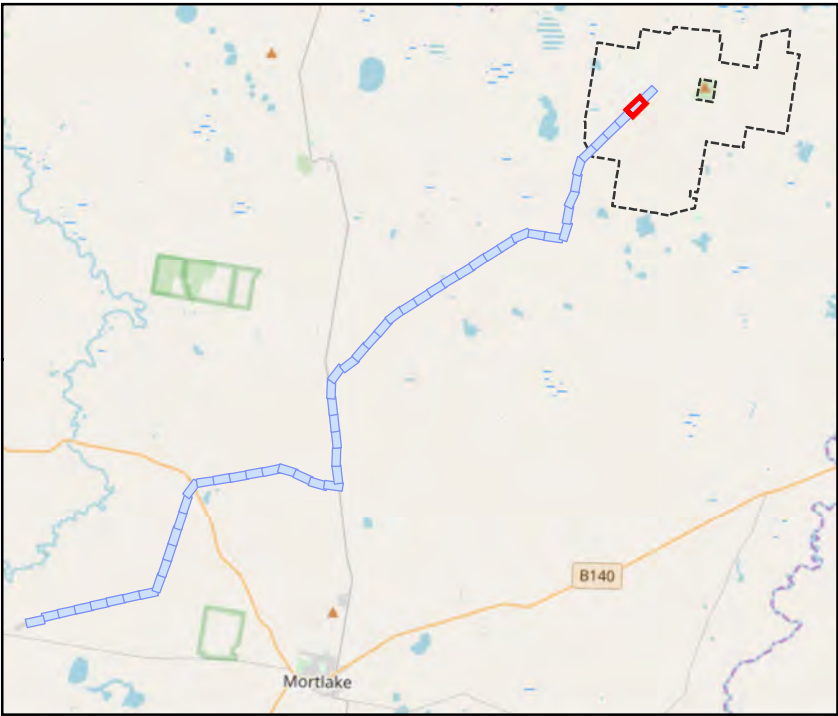
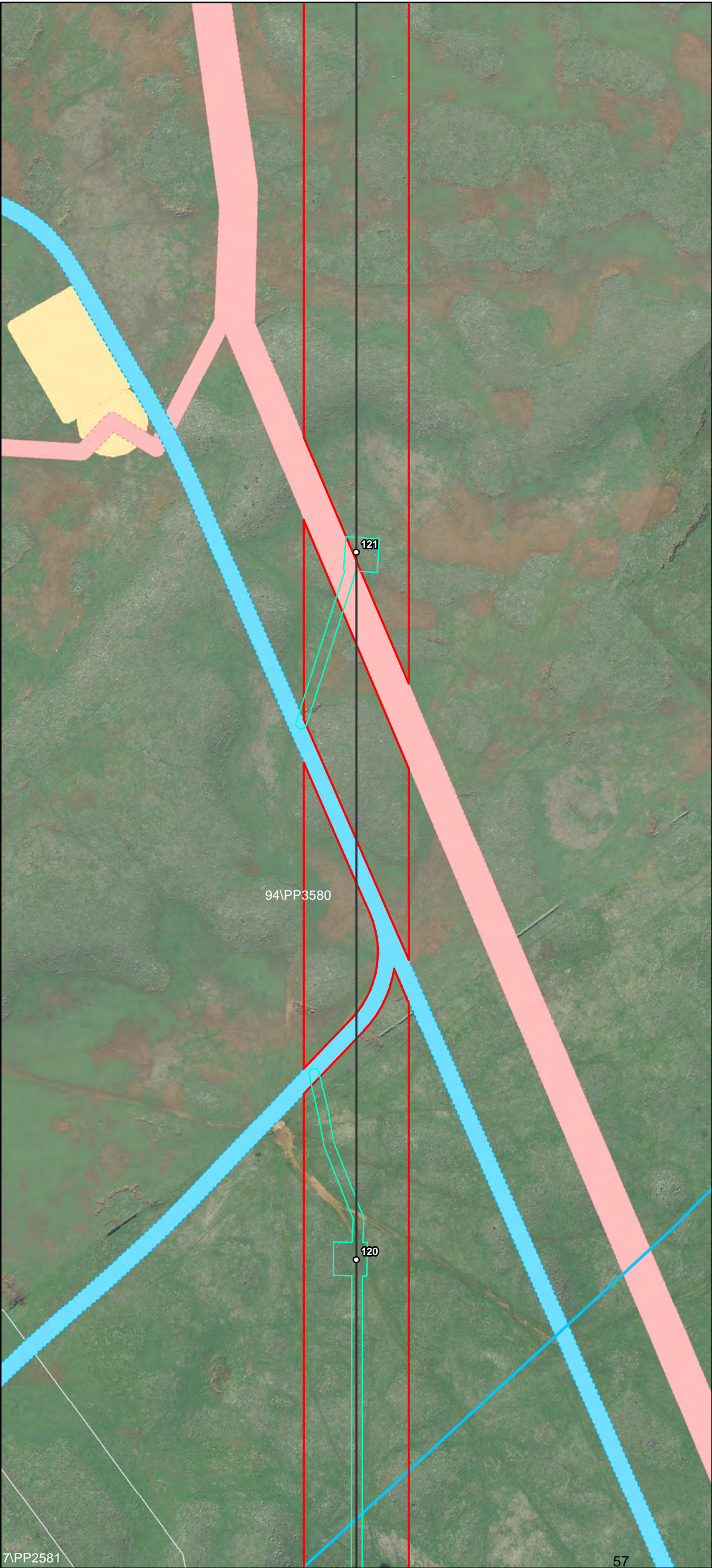
Date: 06/02/2020  
Version: D



Document Path: G:\GIS\Development\_Sites\VIC\Dundonnell\Mapslworking\DDWF\_231D\_Tx\EMP\_CHMPWaterwaysStrip\_20200206.mxd







- Transmission Line Layout**
- Specific Pole Locations
  - Indicative Transmission Line Centre Line
  - Indicative Transmission Line Centre Line - Subject to Powerline Marking (Condition 9)
- Other Related (Indicative) Infrastructure<sup>3</sup>**
- Wind Farm Site Boundary
  - Access Tracks
  - Hard Stand Foundations
  - Underground Cabling
  - Infrastructure Corridor
  - Indicative Hardstand and Access Track
- Waterways and Cultural Heritage**
- Non-Designated Waterway
  - Designated Waterway
  - Designated Waterbody
  - DELWP Wetlands
  - Cultural Heritage No Go Zones

This copied document to be made available for the sole purpose of enabling its consideration and review as part of a planning process under the Planning and Environment Act 1987. The document must not be used for any purpose which may breach any copyright

ADVERTISED  
PLAN

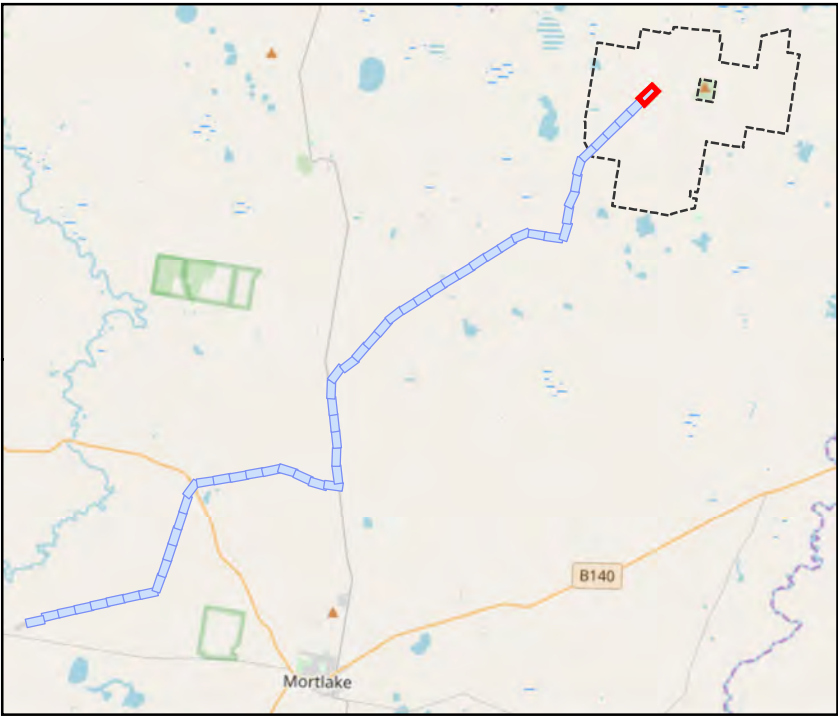
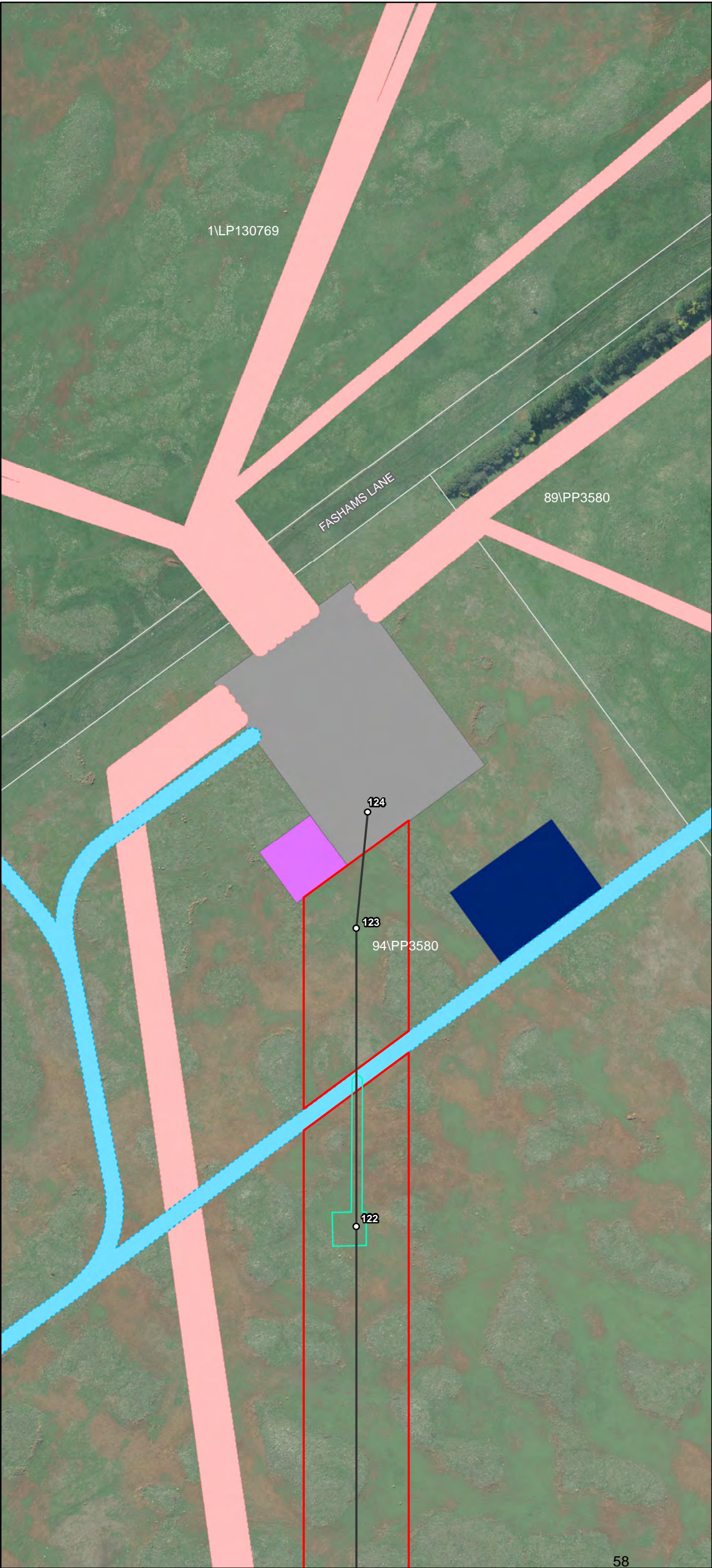
Date: 06/02/2020  
Version: D



Document Path: G:\GIS\Development\_Sites\VIC\Dundonnell\Mapslworking\DDWF\_231D\_Tx\EMP\_CHMPWaterwaysStrip\_20200206.mxd







- Transmission Line Layout**
- Specific Pole Locations
  - Indicative Transmission Line Centre Line
  - Indicative Transmission Line Centre Line - Subject to Powerline Marking (Condition 9)
- Other Related (Indicative) Infrastructure<sup>3</sup>**
- ▭ Wind Farm Site Boundary
  - ▭ Substation
  - ▭ Operations and Maintenance Building
  - ▭ Temporary Laydown Area
  - ▭ Access Tracks
  - ▭ Underground Cabling
  - ▭ Infrastructure Corridor
  - ▭ Indicative Hardstand and Access Track
- Waterways and Cultural Heritage**
- Non-Designated Waterway
  - Designated Waterway
  - ▭ Designated Waterbody
  - ▭ DELWP Wetlands
  - ▭ Cultural Heritage No Go Zones

This copied document to be made available for the sole purpose of enabling its consideration and review as part of a planning process under the Planning and Environment Act 1987. The document must not be used for any purpose which may breach any copyright

ADVERTISED PLAN

Date: 06/02/2020  
Version: D



Document Path: G:\GIS\Development\_Sites\VIC\Dundonnell\Mapslworking\DDWF\_231D\_TxEMP\_CHMPWaterwaysStrip\_20200206.mxd

