

Copyright State of Victoria. No part of this publication may be reproduced except as permitted by the Copyright Act 1968 (Cth), to comply with a statutory requirement or pursuant to a written agreement. The information is only valid at the time and in the form obtained from the LANDATA REGD TM System. None of the State of Victoria, its agents or contractors, accepts responsibility for any subsequent publication or reproduction of the information.

The Victorian Government acknowledges the Traditional Owners of Victoria and pays respects to their ongoing connection to their Country, History and Culture. The Victorian Government extends this respect to their Elders, past, present and emerging.

REGISTER SEARCH STATEMENT (Title Search) Transfer of Land Act 1958

VOLUME 03445 FOLIO 956

Security no : 124123728665Y
Produced 16/04/2025 07:49 AM

LAND DESCRIPTION

Lot 1 on Title Plan 388392Y (formerly known as part of Crown Allotment 9
Section 14 Township of Horsham Parish of Horsham).
PARENT TITLE Volume 01810 Folio 945
Created by instrument 0631747 16/09/1910

**This copied document to be made available
for the sole purpose of enabling
its consideration and review as
part of a planning process under the
Planning and Environment Act 1987.
The document must not be used for any
purpose which may breach any
copyright**

REGISTERED PROPRIETOR

Estate Fee Simple
Sole Proprietor

THE ROMAN CATHOLIC TRUSTS CORPORATION FOR THE DIOCESE OF BALLARAT of LYONS
STREET BALLARAT
B825107 19/12/1963

ENCUMBRANCES, CAVEATS AND NOTICES

Any encumbrances created by Section 98 Transfer of Land Act 1958 or Section
24 Subdivision Act 1988 and any other encumbrances shown or entered on the
plan set out under DIAGRAM LOCATION below.

DIAGRAM LOCATION

SEE TP388392Y FOR FURTHER DETAILS AND BOUNDARIES


ACTIVITY IN THE LAST 125 DAYS

NIL

DOCUMENT END

Delivered from the LANDATA® System by Dye & Durham Solutions Pty Ltd

**ADVERTISED
PLAN**

TITLE PLAN		EDITION 1	TP 388392Y						
Location of Land Parish: HORSHAM Township: HORSHAM Section: 14 Crown Allotment: 9 (PT) Crown Portion: Last Plan Reference: Derived From: VOL 3445 FOL 956 Depth Limitation: NIL		Notations ANY REFERENCE TO MAP IN THE TEXT MEANS THE DIAGRAM SHOWN ON THIS TITLE PLAN							
Description of Land / Easement Information <div>ADVERTISED PLAN</div>		THIS PLAN HAS BEEN PREPARED FOR THE LAND REGISTRY, LAND VICTORIA, FOR TITLE DIAGRAM PURPOSES AS PART OF THE LAND TITLES AUTOMATION PROJECT COMPILED: 06/04/2000 VERIFIED: GB							
									
<table><tr><th colspan="2">TABLE OF PARCEL IDENTIFIERS</th></tr><tr><td colspan="2">WARNING: Where multiple parcels are referred to or shown on this Title Plan this does not imply separately disposable parcels under Section 8A of the Sale of Land Act 1962</td></tr><tr><td colspan="2">PARCEL 1 = CA 9 (PT)</td></tr></table>				TABLE OF PARCEL IDENTIFIERS		WARNING: Where multiple parcels are referred to or shown on this Title Plan this does not imply separately disposable parcels under Section 8A of the Sale of Land Act 1962		PARCEL 1 = CA 9 (PT)	
TABLE OF PARCEL IDENTIFIERS									
WARNING: Where multiple parcels are referred to or shown on this Title Plan this does not imply separately disposable parcels under Section 8A of the Sale of Land Act 1962									
PARCEL 1 = CA 9 (PT)									
LENGTHS ARE IN LINKS	Metres = 0.3048 x Feet Metres = 0.201168 x Links	Sheet 1 of 1 sheets							

B825107

B825107

*****5-10-0 A R I T
BY LETTER

9-30 703335 DEC19-63

R. C. BIESKE & EDGAR. SOLICITORS. HORSHAM.

REC'D.

LC 2030

V I C T O R I A

TRANSFER OF LAND

NO CERT

9.5.10 DS
3/11/64

I, LILY MAY FRANCIS of Horsham, widow being registered as the proprietor of an estate in fee simple in the land hereinafter described subject to the encumbrances notified hereunder in consideration of the sum of SIX THOUSAND POUNDS paid to me by THE ROMAN CATHOLIC TRUSTS CORPORATION FOR THE DIOCESE OF BALLARAT Do hereby Transfer to the said THE ROMAN CATHOLIC TRUSTS CORPORATION FOR THE DIOCESE OF BALLARAT All my estate and interest in All that piece of land being part of Crown Allotment Nine Section 14 Township and Parish of Horsham County of Borung and land being the whole of the land more particularly described in Certificate of Title Volume 3445 Folio 956.



DATED the twentieth day of November 1963.

SIGNED by the said LILY
MAY FRANCIS in Victoria
in the presence of:

Lily M. Francis

R. W. Bieske

ADVERTISED
PLAN

THE SEAL of the Roman Catholic
Trusts Corporation for the
Diocese of Ballarat was here-
unto affixed in the presence of:

John L. Collins
Edmund L. Collins
Leo L. Collins

Bishop.

Member

Member

ENCUMBRANCES REFERRED TO

Nil.

VICTORIA -- STAMP DUTY

DEC-10-63 67445 53951

LE 1012*****-0-3

15/64 K

DATED

1963.

L. M. FRANCIS

to

ROMAN CATHOLIC TRUSTS CORPORATION
FOR THE DIOCESE OF BALLARAT

TRANSFER OF LAND

R. C. BIESKE & EDGAR.
SOLICITORS.
52 WILSON STREET.
HORSHAM.

A memorandum of the within instrument
has been entered in the Register Book



**ADVERTISED
PLAN**

Copyright State of Victoria. No part of this publication may be reproduced except as permitted by the Copyright Act 1968 (Cth), to comply with a statutory requirement or pursuant to a written agreement. The information is only valid at the time and in the form obtained from the LANDATA REGD TM System. None of the State of Victoria, its agents or contractors, accepts responsibility for any subsequent publication or reproduction of the information.

The Victorian Government acknowledges the Traditional Owners of Victoria and pays respects to their ongoing connection to their Country, History and Culture. The Victorian Government extends this respect to their Elders, past, present and emerging.

REGISTER SEARCH STATEMENT (Title Search) Transfer of Land Act 1958

VOLUME 03197 FOLIO 396

Security no : 124123728694S
Produced 16/04/2025 07:50 AM

LAND DESCRIPTION

Lot 1 on Title Plan 529119M (formerly known as part of Crown Allotment 8 Section 14 Township of Horsham Parish of Horsham).
PARENT TITLE Volume 00648 Folio 423
Created by instrument 0547609 08/05/1907

REGISTERED PROPRIETOR

Estate Fee Simple
Sole Proprietor

THE ROMAN CATHOLIC TRUST CORPORATION FOR THE DIOCESE OF BALLARAT of BALLARAT
1184032 13/09/1924

ENCUMBRANCES, CAVEATS AND NOTICES

Any encumbrances created by Section 98 Transfer of Land Act 1958 or Section 24 Subdivision Act 1988 and any other encumbrances shown or entered on the plan set out under DIAGRAM LOCATION below.

DIAGRAM LOCATION

SEE TP529119M FOR FURTHER DETAILS AND BOUNDARIES

ACTIVITY IN THE LAST 125 DAYS

NIL

DOCUMENT END

Delivered from the LANDATA® System by Dye & Durham Solutions Pty Ltd

**ADVERTISED
PLAN**

ADVERTISED PLAN

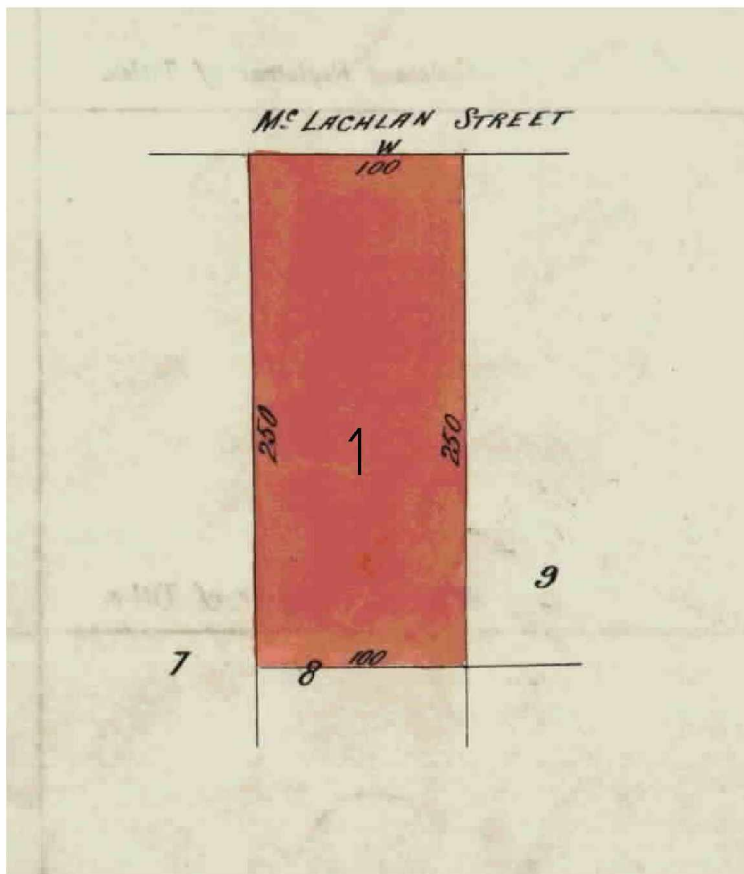


TABLE OF PARCEL IDENTIFIERS

WARNING: Where multiple parcels are referred to or shown on this Title Plan this does not imply separately disposable parcels under Section 8A of the Sale of Land Act 1962

PARCEL 1 = CA 8 (PT)

LENGTHS ARE IN
LINKS

Metres = 0.3048 x Feet

Metres = 0.201168 x Links

Sheet 1 of 1 sheets

2529138

Robert L. C. Fitzgerald
Coleraine

1184032

4791



VICTORIA

TRANSFER OF LAND



FREEHOLD.

I, MICHAEL HEENAN of Konnepra Farmer being registered as the proprietor of an Estate in Fee simple in the land herein-after described subject to the encumbrances notified hereunder IN CONSIDERATION of the natural love and affection borne by me for my son WALTER JOHN HEENAN of Wombelano Farmer and for his advancement in life DO HEREBY TRANSFER to the said Walter John Heenan All my Estate and interest in,

All That piece of land being Allotment 8 Parish of Konnepra County of Lowan containing 319 acres 3 roods 4 perches or thereabouts described in Crown Grant Volume 2848 Folio 569583.

Dated this 10th day of July 1924.



SIGNED in Victoria by the said MICHAEL)

in the presence of,

R.S. Wilson
Bank manager
Harrow

Michael Heenan

SIGNED in Victoria by the said WALTER

HEENAN in the presence of,

R.S. Wilson
Bank manager
Harrow

W. J. Heenan

**ADVERTISED
PLAN**

Encumbrances referred to

Mortgage Number 134521 to The Bank of Victoria Limited.

12/11/24

ADVERTISED PLAN

Dated

1924

MICHAEL HEENAN

TO

WALTER JOHN HEENAN

TRANSFER OF LAND

L.C. Fitzgerald,

Coleraine

MEMORIAL OF INSTRUMENT

NATURE OF INSTRUMENT	TIME OF ITS PRODUCTION FOR REGISTRATION	TO WHOM GIVEN	NUMBER OR SYMBOL THEREON
Transfer	THE 13 th DAY OF September 1924	Walter John Heenan	1184032

Defud Allen
ASSISTANT REGISTRAR OF TITLES

3 Entries THAT A MEMORIAL OF THE WITHIN INSTRUMENT WAS ENTERED. AT THE TIME
LAST ABOVE MENTIONED IN THE REGISTER BOOK VOL 2848 FOL 569583.

Defud Allen
ASSISTANT REGISTRAR OF TITLES

Copyright State of Victoria. No part of this publication may be reproduced except as permitted by the Copyright Act 1968 (Cth), to comply with a statutory requirement or pursuant to a written agreement. The information is only valid at the time and in the form obtained from the LANDATA REGD TM System. None of the State of Victoria, its agents or contractors, accepts responsibility for any subsequent publication or reproduction of the information.

The Victorian Government acknowledges the Traditional Owners of Victoria and pays respects to their ongoing connection to their Country, History and Culture. The Victorian Government extends this respect to their Elders, past, present and emerging.

REGISTER SEARCH STATEMENT (Title Search) Transfer of Land Act 1958

VOLUME 09297 FOLIO 958

Security no : 124123728687A
Produced 16/04/2025 07:50 AM

LAND DESCRIPTION

Crown Allotment 4 Section 14 Township of Horsham, Crown Allotment 5 Section 14 Township of Horsham, Crown Allotment 6 Section 14 Township of Horsham and Crown Allotment 7 Section 14 Township of Horsham Parish of Horsham.
PARENT TITLE Volume 03544 Folio 617
Created by instrument H010211 22/03/1978

REGISTERED PROPRIETOR

Estate Fee Simple
Sole Proprietor
THE ROMAN CATHOLIC TRUSTS CORPORATION FOR THE DIOCESE OF BALLARAT
H010211 22/03/1978

ENCUMBRANCES, CAVEATS AND NOTICES

For details of any other encumbrances see the plan or imaged folio set out under DIAGRAM LOCATION below.

NOTICE Section 54(1) Heritage Act 2017
AT320101X 09/06/2020

DIAGRAM LOCATION

SEE TP312877B FOR FURTHER DETAILS AND BOUNDARIES

ACTIVITY IN THE LAST 125 DAYS

NIL

DOCUMENT END

Delivered from the LANDATA® System by Dye & Durham Solutions Pty Ltd

**ADVERTISED
PLAN**

TITLE PLAN		EDITION 1		TP 312877B	
Location of Land Parish: HORSHAM Township: HORSHAM Section: 14 Crown Allotment: 4, 5, 6, 7 Crown Portion: Last Plan Reference: Derived From: VOL 9297 FOL 958 Depth Limitation: NIL			Notations ANY REFERENCE TO MAP IN THE TEXT MEANS THE DIAGRAM SHOWN ON THIS TITLE PLAN		
Description of Land / Easement Information <div>ADVERTISED PLAN</div> TOTAL AREA = 8094 m²				THIS PLAN HAS BEEN PREPARED FOR THE LAND REGISTRY, LAND VICTORIA, FOR TITLE DIAGRAM PURPOSES AS PART OF THE LAND TITLES AUTOMATION PROJECT COMPILED: 11/02/2000 VERIFIED: EWA	
<div><div></div><div><div>McLACHLAN STREET</div><div>90°00'</div><div>80.47</div><div>3</div><div>4</div><div>5</div><div>6</div><div>7</div><div>8</div><div>100.58</div><div>100.00</div><div>100.58</div><div>180°06'</div><div>80.47</div><div>ROBERTS AVENUE</div></div></div>					
LENGTHS ARE IN METRES		Metres = 0.3048 x Feet Metres = 0.201168 x Links		Sheet 1 of 1 sheets	

Copyright State of Victoria. No part of this publication may be reproduced except as permitted by the Copyright Act 1968 (Cth), to comply with a statutory requirement or pursuant to a written agreement. The information is only valid at the time and in the form obtained from the LANDATA REGD TM System. None of the State of Victoria, its agents or contractors, accepts responsibility for any subsequent publication or reproduction of the information.

The Victorian Government acknowledges the Traditional Owners of Victoria and pays respects to their ongoing connection to their Country, History and Culture. The Victorian Government extends this respect to their Elders, past, present and emerging.

REGISTER SEARCH STATEMENT (Title Search) Transfer of Land Act 1958

VOLUME 09297 FOLIO 958

Security no : 124123728677L
Produced 16/04/2025 07:49 AM

LAND DESCRIPTION

Crown Allotment 4 Section 14 Township of Horsham, Crown Allotment 5 Section 14 Township of Horsham, Crown Allotment 6 Section 14 Township of Horsham and Crown Allotment 7 Section 14 Township of Horsham Parish of Horsham.
PARENT TITLE Volume 03544 Folio 617
Created by instrument H010211 22/03/1978

REGISTERED PROPRIETOR

Estate Fee Simple
Sole Proprietor
THE ROMAN CATHOLIC TRUSTS CORPORATION FOR THE DIOCESE OF BALLARAT
H010211 22/03/1978

ENCUMBRANCES, CAVEATS AND NOTICES

For details of any other encumbrances see the plan or imaged folio set out under DIAGRAM LOCATION below.

NOTICE Section 54(1) Heritage Act 2017
AT320101X 09/06/2020

DIAGRAM LOCATION

SEE TP312877B FOR FURTHER DETAILS AND BOUNDARIES

ACTIVITY IN THE LAST 125 DAYS

NIL

DOCUMENT END

Delivered from the LANDATA® System by Dye & Durham Solutions Pty Ltd

**ADVERTISED
PLAN**

TITLE PLAN		EDITION 1		TP 312877B	
Location of Land Parish: HORSHAM Township: HORSHAM Section: 14 Crown Allotment: 4, 5, 6, 7 Crown Portion: Last Plan Reference: Derived From: VOL 9297 FOL 958 Depth Limitation: NIL			Notations ANY REFERENCE TO MAP IN THE TEXT MEANS THE DIAGRAM SHOWN ON THIS TITLE PLAN		
Description of Land / Easement Information <div>ADVERTISED PLAN</div> TOTAL AREA = 8094 m²				THIS PLAN HAS BEEN PREPARED FOR THE LAND REGISTRY, LAND VICTORIA, FOR TITLE DIAGRAM PURPOSES AS PART OF THE LAND TITLES AUTOMATION PROJECT COMPILED: 11/02/2000 VERIFIED: EWA	
<div><div><div>3</div><div>4</div><div>5</div><div>6</div><div>7</div><div>8</div></div><div>McLACHLAN STREET</div><div>ROBERTS AVENUE</div></div>					
LENGTHS ARE IN METRES		Metres = 0.3048 x Feet Metres = 0.201168 x Links		Sheet 1 of 1 sheets	

H 10211

H 10211

*****50.00 G RT T

9- 193211 MAR22-78

B.J. McGRATH,
SOLICITOR,
HORSHAM

931096 20-OCT-78

REGD

*****10.00 M MT T

V I C T O R I A

APPLICATION FOR ISSUE OF NEW CERTIFICATE
OF TITLE

To the Registrar of Titles,
Melbourne:

THE ROMAN CATHOLIC TRUSTS CORPORATION for the Diocese of
Ballarat being registered as the proprietor of an estate in
fee simple in ALL THAT piece of land being Crown Allotments
4, 5, 6 and 7 Section 14 Town and Parish of Horsham and being
the land more particularly described in Certificate of Title
Volume 3544 Folio 617 DO HEREBY APPLY for the issue of a new
Certificate of Title in lieu of Certificate of Title Volume
3544 Folio 617 the duplicate of the last mentioned Certificate
of Title having been lost.

DATED the 14th day of March 1978.

.....
Secretary to the Corporation.

C/TV.3544F.617
PLAN
NEW VOL. FOL

as 2.11.78

**ADVERTISED
PLAN**

A memorandum of the within instrument
has been entered in the Register Book.



f 29
11
78

DATED,

1978

THE ROMAN CATHOLIC TRUSTS CORP. for
the Diocese of Ballarat.

APPLICATION FOR ISSUE OF NEW
CERTIFICATE OF TITLE

B. J. McGRATH,
SOLICITOR,
HORSHAM.

**ADVERTISED
PLAN**

**NOTIFICATION OF
AN ADDITION TO
THE HERITAGE REGISTER**
Section 106(f) of the *Transfer of Lands Act 1958*

(Titles Office use)

AT320101X

09/06/2020

\$98.50

S4HA



Lodged at the Titles Office by:

Heritage Victoria
Department of Environment, Land, Water and Planning
PO Box 500
EAST MELBOURNE VIC 8002

03 9938 6884

Ref. Code:

Customer Code: 2439R

The Executive Director pursuant to Section 54(1) of the *Heritage Act 2017* notifies the Registrar of Titles of an addition to the Heritage Register affecting the land described.

Land: (*Volume/Folio*)

Per spreadsheet

Details of Entry:

Included in the Victorian Heritage Register under s.24 of the *Heritage Act 2017*

Date: 19. 9. 19


SIGNED

Steven Avery
Executive Director

**ADVERTISED
PLAN**

①


VOLUME 11791 FOLIO 200
VOLUME 11791 FOLIO 208
Volume 3307 Folio 398
Volume 0767 Folio 252
VOLUME 10608 FOLIO 296
VOLUME 10608 FOLIO 295
VOLUME 08384 FOLIO 757
VOLUME 04071 FOLIO 069
VOLUME 01669 FOLIO 746
VOLUME 08134 FOLIO 836
VOLUME 04103 FOLIO 544
VOLUME 10326 FOLIO 538
VOLUME 08610 FOLIO 891
VOLUME 11728 FOLIO 434
VOLUME 11711 FOLIO 966
VOLUME 11775 FOLIO 602
VOLUME 11352 FOLIO 121
VOLUME 11507 FOLIO 446
VOLUME 11394 FOLIO 057
VOLUME 11394 FOLIO 061
VOLUME 11394 FOLIO 058
VOLUME 11507 FOLIO 447
VOLUME 11491 FOLIO 596
VOLUME 11394 FOLIO 062
VOLUME 10502 FOLIO 901
VOLUME 08409 FOLIO 102
VOLUME 01570 FOLIO 935
VOLUME 11757 FOLIO 565
VOLUME 03343 FOLIO 402
VOLUME 09939 FOLIO 288
VOLUME 10250 FOLIO 569
VOLUME 10250 FOLIO 570
VOLUME 08206 FOLIO 128
VOLUME 04648 FOLIO 553
VOLUME 04481 FOLIO 028
VOLUME 05398 FOLIO 515
VOLUME 01982 FOLIO 209
VOLUME 10372 FOLIO 571
VOLUME 06756 FOLIO 088
VOLUME 05231 FOLIO 073
VOLUME 08159 FOLIO 690
VOLUME 00016 FOLIO 141
VOLUME 10390 FOLIO 930
VOLUME 09503 FOLIO 693
VOLUME 06559 FOLIO 634
5957/211
VOLUME 00343 FOLIO 599
VOLUME 01286 FOLIO 149
VOLUME 11771 FOLIO 369
VOLUME 08070 FOLIO 660
VOLUME 02640 FOLIO 886



**ADVERTISED
PLAN**

2

VOLUME 11771 FOLIO 446
VOLUME 11771 FOLIO 241
VOLUME 11771 FOLIO 242
VOLUME 02583 FOLIO 530
VOLUME 02718 FOLIO 438
VOLUME 08675 FOLIO 882
VOLUME 08165 FOLIO 779
VOLUME 01367 FOLIO 204
VOLUME 09613 FOLIO 390
VOLUME 02794 FOLIO 699
VOLUME 11789 FOLIO 506
VOLUME 11789 FOLIO 509
VOLUME 11766 FOLIO 825
VOLUME 08389 FOLIO 551
VOLUME 08463 FOLIO 642
VOLUME 10241 FOLIO 251
VOLUME 08865 FOLIO 391
VOLUME 08431 FOLIO 750
VOLUME 10835 FOLIO 619
VOLUME 08452 FOLIO 680
VOLUME 05299 FOLIO 614
VOLUME 11779 FOLIO 730
VOLUME 10701 FOLIO 725
VOLUME 03512 FOLIO 279
VOLUME 06540 FOLIO 937
9643/920
9297/958
VOLUME 02092 FOLIO 215
VOLUME 03925 FOLIO 856
VOLUME 09157 FOLIO 512
VOLUME 10999 FOLIO 983
VOLUME 09413 FOLIO 558
VOLUME 02794 FOLIO 685
VOLUME 03362 FOLIO 386
VOLUME 08105 FOLIO 902
VOLUME 08208 FOLIO 878
VOLUME 08252 FOLIO 798
VOLUME 05874 FOLIO 737
VOLUME 06037 FOLIO 371
VOLUME 06458 FOLIO 583
VOLUME 11720 FOLIO 585
VOLUME 10914 FOLIO 915
VOLUME 09405 FOLIO 711
VOLUME 11425 FOLIO 171
VOLUME 05861 FOLIO 100
VOLUME 10382 FOLIO 435
VOLUME 11804 FOLIO 313
VOLUME 11804 FOLIO 314
VOLUME 11804 FOLIO 315
VOLUME 11804 FOLIO 316
VOLUME 11804 FOLIO 309



**ADVERTISED
PLAN**

Copyright State of Victoria. No part of this publication may be reproduced except as permitted by the Copyright Act 1968 (Cth), to comply with a statutory requirement or pursuant to a written agreement. The information is only valid at the time and in the form obtained from the LANDATA REGD TM System. None of the State of Victoria, its agents or contractors, accepts responsibility for any subsequent publication or reproduction of the information.

The Victorian Government acknowledges the Traditional Owners of Victoria and pays respects to their ongoing connection to their Country, History and Culture. The Victorian Government extends this respect to their Elders, past, present and emerging.

REGISTER SEARCH STATEMENT (Title Search) Transfer of Land Act 1958

VOLUME 04335 FOLIO 829

Security no : 124123728661D
Produced 16/04/2025 07:48 AM

LAND DESCRIPTION

Lot 1 on Title Plan 408953D (formerly known as part of Crown Allotment 10 Section 14 Township of Horsham Parish of Horsham).
PARENT TITLE Volume 01600 Folio 907
Created by instrument 0947925 26/06/1920

REGISTERED PROPRIETOR

Estate Fee Simple
Sole Proprietor
THE ROMAN CATHOLIC TRUSTSCORPORATION FOR THE DIOCESE OF BALLARAT of STURT
STREET BALLARAT
1067454 05/10/1922

ENCUMBRANCES, CAVEATS AND NOTICES

Any encumbrances created by Section 98 Transfer of Land Act 1958 or Section 24 Subdivision Act 1988 and any other encumbrances shown or entered on the plan set out under DIAGRAM LOCATION below.

DIAGRAM LOCATION

SEE TP408953D FOR FURTHER DETAILS AND BOUNDARIES

ACTIVITY IN THE LAST 125 DAYS

NIL

DOCUMENT END

Delivered from the LANDATA® System by Dye & Durham Solutions Pty Ltd

**ADVERTISED
PLAN**

TITLE PLAN		EDITION 1	TP 408953D									
Location of Land Parish: HORSHAM Township: HORSHAM Section: 14 Crown Allotment: 10 (PT) Crown Portion: Last Plan Reference: Derived From: VOL 4335 FOL 829 Depth Limitation: NIL		Notations ANY REFERENCE TO MAP IN THE TEXT MEANS THE DIAGRAM SHOWN ON THIS TITLE PLAN										
Description of Land / Easement Information <div>ADVERTISED PLAN</div>		<div>THIS PLAN HAS BEEN PREPARED FOR THE LAND REGISTRY, LAND VICTORIA, FOR TITLE DIAGRAM PURPOSES AS PART OF THE LAND TITLES AUTOMATION PROJECT COMPILED: 17/04/2000 VERIFIED: HG</div>										
<table><tr><th colspan="3">TABLE OF PARCEL IDENTIFIERS</th></tr><tr><td colspan="3">WARNING: Where multiple parcels are referred to or shown on this Title Plan this does not imply separately disposable parcels under Section 8A of the Sale of Land Act 1962</td></tr><tr><td colspan="3">PARCEL 1 = CA 10 (PT)</td></tr></table>				TABLE OF PARCEL IDENTIFIERS			WARNING: Where multiple parcels are referred to or shown on this Title Plan this does not imply separately disposable parcels under Section 8A of the Sale of Land Act 1962			PARCEL 1 = CA 10 (PT)		
TABLE OF PARCEL IDENTIFIERS												
WARNING: Where multiple parcels are referred to or shown on this Title Plan this does not imply separately disposable parcels under Section 8A of the Sale of Land Act 1962												
PARCEL 1 = CA 10 (PT)												
LENGTHS ARE IN LINKS	Metres = 0.3048 x Feet Metres = 0.201168 x Links	Sheet 1 of 1 sheets										

2298392

J. WELDON POWER & BENNETT,
Solicitors, Horsham



VICTORIA

NO CERT

1067454



TRANSFER OF LAND

I, — WILLIAM BLEAKLEY, — of Horsham, Auctioneer,

being registered as the proprietor of an estate
in fee simple, in the land

hereinafter described subject to the encumbrances notified hereunder in consideration of
the sum of One thousand One hundred and seventyfive pounds, paid
to me by THE ROMAN CATHOLIC TRUSTS CORPORATION for THE
DIOCESE OF BALLARAT, *of Short Street Ballarat*

Do hereby Transfer to the said THE ROMAN CATHOLIC TRUSTS CORPORATION
FOR THE DIOCESE OF BALLARAT,

All my estate and interest in ALL THAT PIECE OF LAND being
that part of Crown Allotment Ten, Section Fourteen, Town and
Parish of Horsham, County of Borung, more particularly described
in the Certificate of Title entered in the Register Book Volume
4335 Folio 866829.

**ADVERTISED
PLAN**

Dated this twenty first day of September one thousand
nine hundred and twenty two.

Signed in Victoria by the abovenamed WILLIAM BLEAKLEY in the presence of :-

Respect Karriar
Clark to Melton Power & Bennett
Solicitors Horsham

THE COMMON SEAL of THE ROMAN
CATHOLIC TRUSTS CORPORATION of THE
Signed in Victoria by the abovenamed
DIOCESE OF BALLARAT was hereunto
affixed in the presence of :-

Daniel Foley Bishop.

John Kerin
John J. Thellus } Members of Trust.
ENCUMBRANCES



Appeared before me at the day of
 One thousand nine hundred and twenty
 the attesting witness to this instrument and declared that he
 personally knew the persons signing same
 whose signature said attested and
 that the name purporting to be the signature of the said
 h own handwriting and that he was of sound mind, and
 freely and voluntarily signed such instrument.

J. WELDON POWER & BENNETT.
 SOLICITORS, HORSHAM
 "Horsham Times" Print.

TRANSFER

THE ROMAN CATHOLIC TRUST
 CORPORATION FOR THE DIOCESE
 OF BALLARAT.

— TO —

WILLIAM BREAKEY.

Dated 21st September 1922.

Memorial of Instrument

Name of Instrument	Time of its Production for Registration.	To Whom Given	Number of Symbol Thereon.
TRANSFER	The 5th ---- day of October 19 22. at o'clock in the ---- noon	--To-- The Roman Catholic Trusts Corporation for the ---- Diocese of Ballarat.	1067454.

W. D. Power

Assistant Registrar of Titles

I certify that a Memorial of the within mentioned Instrument was entered in the Register Book
 Volume 4335 Folio 866829 at the time above mentioned.

W. D. Power

Assistant Registrar of Titles

**ADVERTISED
 PLAN**