

**CROWN FOLIO STATEMENT**

VOLUME 11729 FOLIO 417  
No CofT exists

Security no : 124116451290P  
Produced 08/07/2024 01:07 PM

CROWN FOLIO

**LAND DESCRIPTION**

Crown Allotment 2015 Parish of Darbalang.  
PARENT TITLE Volume 11698 Folio 472  
Created by instrument MI080275Y 06/08/2016

**CROWN LAND ADMINISTRATOR**

ALPINE SHIRE COUNCIL of CHURCHILL AVENUE BRIGHT VIC 3741  
MI080275Y 06/08/2016

**ADVERTISED  
PLAN**

**STATUS, ENCUMBRANCES AND NOTICES**

GOVERNMENT ROAD MI080277U 06/08/2016

**DIAGRAM LOCATION**

SEE CD033540P FOR FURTHER DETAILS AND BOUNDARIES

**ACTIVITY IN THE LAST 125 DAYS**

NIL

-----END OF CROWN FOLIO STATEMENT-----

Additional information: (not part of the Crown Folio Statement)

Street Address: BOGONG HIGH PLAINS ROAD FALLS CREEK VIC 3699

DOCUMENT END

**RECEIVED**  
**Department of Environment, Land, Water**  
**and Planning**  
**13/08/2024**



# Imaged Document Cover Sheet

The document following this cover sheet is an imaged document supplied by LANDATA®, Secure Electronic Registries Victoria.

Document Type	<b>Plan</b>
Document Identification	<b>CD033550L</b>
Number of Pages (excluding this cover sheet)	<b>1</b>
Document Assembled	<b>08/07/2024 13:09</b>

**Copyright and disclaimer notice:**

© State of Victoria. This publication is copyright. No part may be reproduced by any process except in accordance with the provisions of the Copyright Act 1968 (Cth) and for the purposes of Section 32 of the Sale of Land Act 1962 or pursuant to a written agreement. The information is only valid at the time and in the form obtained from the LANDATA® System. None of the State of Victoria, LANDATA®, Secure Electronic Registries Victoria Pty Ltd (ABN 86 627 986 396) as trustee for the Secure Electronic Registries Victoria Trust (ABN 83 206 746 897) accept responsibility for any subsequent release, publication or reproduction of the information.

The document is invalid if this cover sheet is removed or altered.

**ADVERTISED  
PLAN**

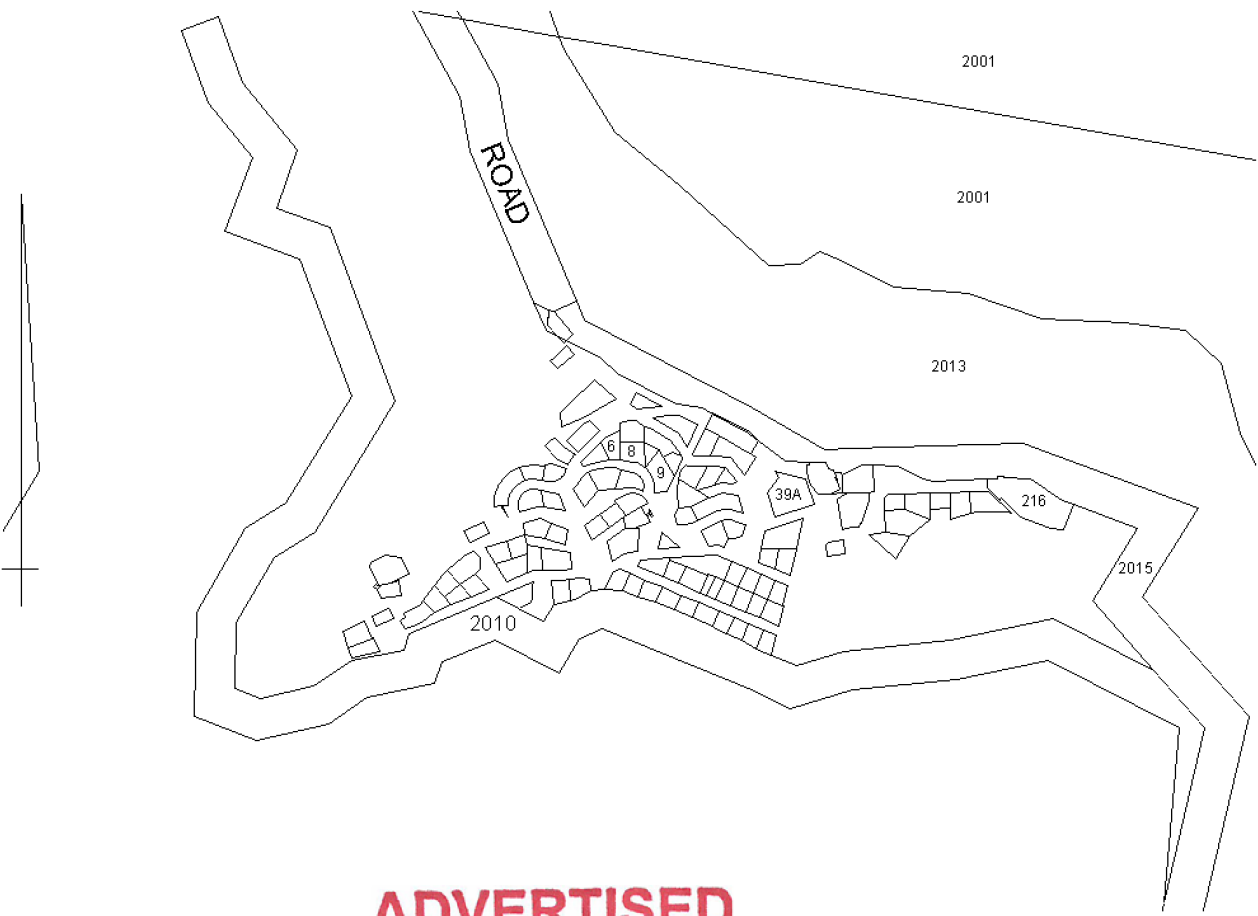
**RECEIVED  
Department of Environment, Land, Water  
and Planning**

**13/08/2024**

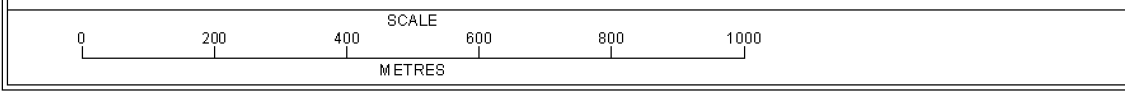
<b>CROWN DIAGRAM</b>	<b>CD033550L</b>
<b>Location of Land</b> Parish : DARBALANG Allotment : 2010	This plan has been created to assist in locating a Crown Land parcel Warning - No warranty is given as to the accuracy or completeness of this plan Any derived dimensions are approximate
Standard Parcel Identifier (SPI) : 2010\PP2486 Vicmap Parcel PFI : 131313778	Coordinate Position MGA : 524880, 5920240 (55) Vicroads Directory Reference : 660 C10 (ed. 7)

Compiled from VICMAP cadastral mapping data  
Date: 29/07/2010

**RECEIVED**  
**Department of Environment, Land, Water and Planning**  
**13/08/2024**



**ADVERTISED PLAN**



**CROWN FOLIO STATEMENT**

VOLUME 11729 FOLIO 427  
No Coft exists

Security no : 124116451287S  
Produced 08/07/2024 01:07 PM

CROWN FOLIO

**LAND DESCRIPTION**

Crown Allotment 2010 Parish of Darbalang.  
PARENT TITLE Volume 11698 Folio 494  
Created by instrument MI080304U 06/08/2016

**CROWN LAND ADMINISTRATOR**

ALPINE RESORTS VICTORIA of 11 SUMMIT ROAD MOUNT BULLER VIC 3723  
AW916212Q 08/06/2023

**STATUS, ENCUMBRANCES AND NOTICES**

RESERVATION MI080306Q 06/08/2016  
PERMANENT  
FALLS CREEK ALPINE RESORT  
ARA2/3

**ADVERTISED  
PLAN**

**DIAGRAM LOCATION**

SEE CD033550L FOR FURTHER DETAILS AND BOUNDARIES

**ACTIVITY IN THE LAST 125 DAYS**

NIL

-----END OF CROWN FOLIO STATEMENT-----

Additional information: (not part of the Crown Folio Statement)

Street Address: BOGONG HIGH PLAINS ROAD FALLS CREEK VIC 3699

DOCUMENT END

**RECEIVED**  
**Department of Environment, Land, Water**  
**and Planning**

**13/08/2024**



# Imaged Document Cover Sheet

The document following this cover sheet is an imaged document supplied by LANDATA®, Secure Electronic Registries Victoria.

Document Type	<b>Plan</b>
Document Identification	<b>CD033540P</b>
Number of Pages (excluding this cover sheet)	<b>1</b>
Document Assembled	<b>08/07/2024 13:09</b>

**Copyright and disclaimer notice:**

© State of Victoria. This publication is copyright. No part may be reproduced by any process except in accordance with the provisions of the Copyright Act 1968 (Cth) and for the purposes of Section 32 of the Sale of Land Act 1962 or pursuant to a written agreement. The information is only valid at the time and in the form obtained from the LANDATA® System. None of the State of Victoria, LANDATA®, Secure Electronic Registries Victoria Pty Ltd (ABN 86 627 986 396) as trustee for the Secure Electronic Registries Victoria Trust (ABN 83 206 746 897) accept responsibility for any subsequent release, publication or reproduction of the information.

The document is invalid if this cover sheet is removed or altered.

**ADVERTISED  
PLAN**

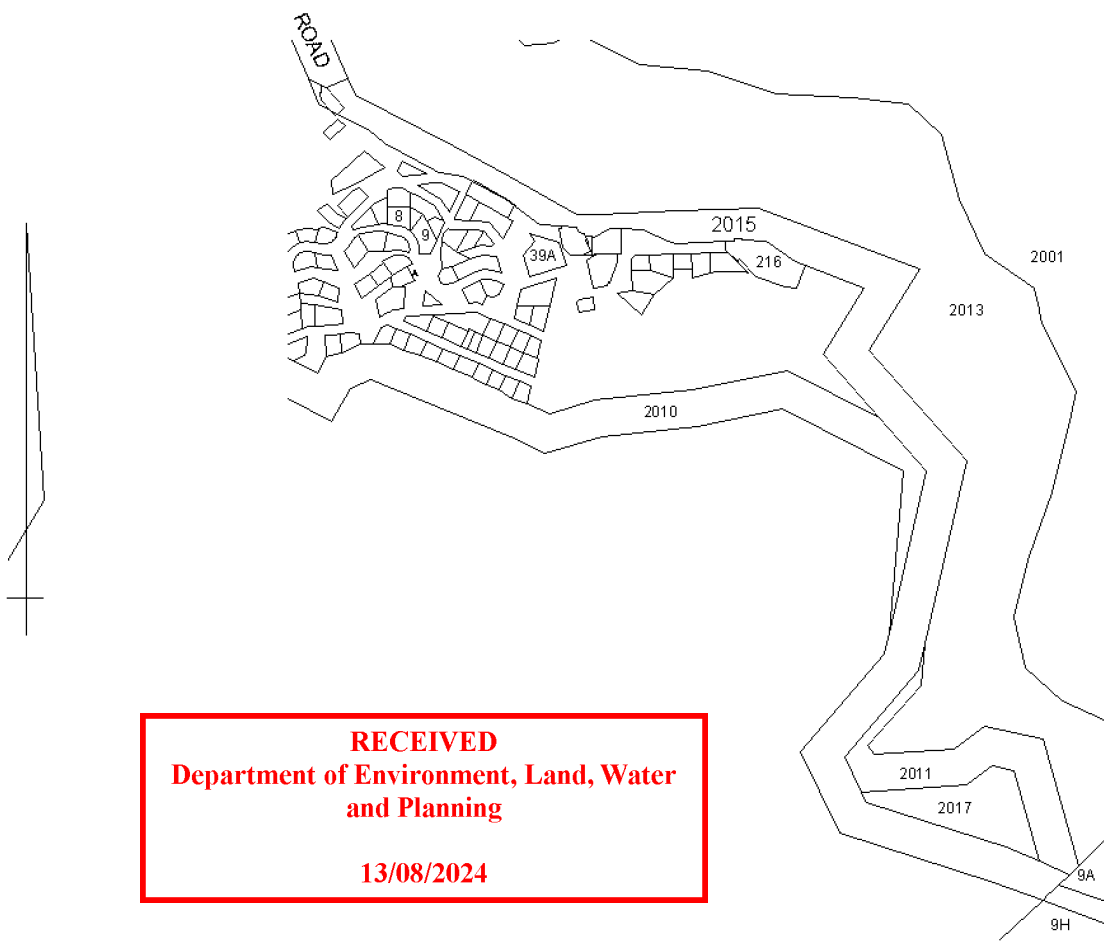
**RECEIVED  
Department of Environment, Land, Water  
and Planning**

**13/08/2024**

<b>CROWN DIAGRAM</b>	<b>CD033540P</b>
<b>Location of Land</b> Parish : DARBALANG Allotment : 2015	This plan has been created to assist in locating a Crown Land parcel Warning - No warranty is given as to the accuracy or completeness of this plan Any derived dimensions are approximate
Standard Parcel Identifier (SPI) : 2015VPP2486 Vicmap Parcel PFI : 131313775	Coordinate Position MGA : 525280, 5919810 (55) Vicroads Directory Reference : 660 C11 (ed. 7)

Compiled from VICMAP cadastral mapping data  
Date: 29/07/2010

# ADVERTISED PLAN



**RECEIVED**  
**Department of Environment, Land, Water and Planning**  
**13/08/2024**

