

Register Search Statement - Volume 6589 Folio 673

Copyright State of Victoria. No part of this publication may be reproduced except as permitted by the Copyright Act 1968 (Cth), to comply with a statutory requirement or pursuant to a written agreement. The information is only valid at the time and in the form obtained from the LANDATA REGD TM System. None of the State of Victoria, its agents or contractors, accepts responsibility for any subsequent publication or reproduction of the information.

The Victorian Government acknowledges the Traditional Owners of Victoria and pays respects to their ongoing connection to their Country, History and Culture. The Victorian Government extends this respect to their Elders, past, present and emerging.

REGISTER SEARCH STATEMENT (Title Search) Transfer of Land Act 1958

VOLUME 06589 FOLIO 673

Security no : 124095908630S  
Produced 03/03/2022 03:49 PM

LAND DESCRIPTION

Lot 9 on Plan of Subdivision 014323.  
PARENT TITLE Volume 02601 Folio 180  
Created by instrument 1871791 12/11/1942

REGISTERED PROPRIETOR

Estate Fee Simple  
Sole Proprietor

FIRBANK GRAMMAR SCHOOL of 51 OUTER CRESCENT BRIGHTON VIC 3186  
AL618564P 12/01/2015

ENCUMBRANCES, CAVEATS AND NOTICES

Any encumbrances created by Section 98 Transfer of Land Act 1958 or Section 24 Subdivision Act 1988 and any other encumbrances shown or entered on the plan or imaged folio set out under DIAGRAM LOCATION below.

NOTICE Section 54(1) Heritage Act 2017  
AT341066D 16/06/2020

DIAGRAM LOCATION

SEE LP014323 FOR FURTHER DETAILS AND BOUNDARIES

ACTIVITY IN THE LAST 125 DAYS

NIL

-----END OF REGISTER SEARCH STATEMENT-----

Additional information: (not part of the Register Search Statement)

Street Address: 51 OUTER CRESCENT BRIGHTON VIC 3186

DOCUMENT END

The information supplied has been obtained by Dye & Durham Property Pty Ltd who is licensed by the State of Victoria to provide this information  
via LANDATA® System. Delivered at 03/03/2022, for Order Number 73092365. Your reference: MA3852.

**ADVERTISED  
PLAN**

**This copied document to be made available  
for the sole purpose of enabling  
its consideration and review as  
part of a planning process under the  
Planning and Environment Act 1987.  
The document must not be used for any  
purpose which may breach any  
copyright**


**This copied document to be made available  
for the sole purpose of enabling  
its consideration and review as  
part of a planning process under the  
Planning and Environment Act 1987.  
The document must not be used for any  
purpose which may breach any  
copyright**

**ADVERTISED  
PLAN**

1 2

**NOTIFICATION OF  
AN ADDITION TO  
THE HERITAGE REGISTER**  
Section 106(f) of the *Transfer of Lands Act 1958*

(Titles Office use)

**AT341066D**  
16/06/2020 \$0 54HA  


Lodged at the Titles Office by:

Heritage Victoria  
Department of Environment, Land, Water and Planning  
PO Box 500  
EAST MELBOURNE VIC 8002

03 9938 6884

Ref. Code:

Customer Code: 2439R

The Executive Director pursuant to Section 54(1) of the *Heritage Act 2017* notifies the Registrar of Titles of an addition to the Heritage Register affecting the land described.

Land: (*Volume/Folio*)


Per spreadsheet

Details of Entry:

Included in the Victorian Heritage Register under s.24 of the *Heritage Act 2017*

Date: 19. 9. 19

SIGNED



Steven Avery  
Executive Director

**ADVERTISED  
PLAN**

This copied document to be made available for the sole purpose of enabling its consideration and review as part of a planning process under the Planning and Environment Act 1987. The document must not be used for any purpose which may breach any copyright

①

VOLUME 09058 FOLIO 136  
VOLUME 09058 FOLIO 135  
VOLUME 10591 FOLIO 558  
VOLUME 11492 FOLIO 279  
VOLUME 01610 FOLIO 873  
VOLUME 07060 FOLIO 964  
VOLUME 11790 FOLIO 105  
VOLUME 02560 FOLIO 905  
VOLUME 11790 FOLIO 084  
Vol 02114 Fol 674  
VOLUME 11806 FOLIO 130  
VOLUME 11806 FOLIO 147  
VOLUME 11764 FOLIO 100  
VOLUME 02114 FOLIO 674  
VOLUME 1181 FOLIO 567  
VOLUME 11739 FOLIO 993  
6693/581  
Vol 08079 Fol 463  
Vol 03901 Fol 084  
Vol 04386 Fol 183  
VOLUME 09921 FOLIO 048  
VOLUME 11753 FOLIO 158  
Vol 11517 Fol 669  
Vol 01421 Fol 021  
Vol 00941 Fol 169  
Vol 01639 Fol 730  
Vol 02641 Fol 002  
Vol 11559 Folio 957  
VOLUME 09673 FOLIO 037  
VOLUME 08879 FOLIO 469  
VOLUME 09436 FOLIO 362  
Vol 03913 Fol 597  
Vol 02355 Fol 864  
Vol 04915 Fol 809  
VOLUME 11753 FOLIO 279  
VOLUME 11588 FOLIO 140  
VOLUME 11588 FOLIO 142  
Vol 06589 Fol 673  
VOLUME 10542 FOLIO 158  
VOLUME 10542 FOLIO 159  
VOLUME 11763 FOLIO 879  
VOLUME 11763 FOLIO 875  
VOLUME 11355 FOLIO 445  
VOLUME 11743 FOLIO 992  
VOLUME 11786 FOLIO 968  
Vol 10644 Fol 888  
Lot 1 TP841342  
Vol 11584 Fol 193  
VOLUME 10040 FOLIO 279  
Vol 10209 Fol 755  
Vol 08783 Fol 146




## ADVERTISED PLAN

**This copied document to be made available  
for the sole purpose of enabling  
its consideration and review as  
part of a planning process under the  
Planning and Environment Act 1987.  
The document must not be used for any  
purpose which may breach any  
copyright**

2

VOLUME 11758 FOLIO 834  
VOLUME 11758 FOLIO 837  
VOLUME 11758 FOLIO 830  
Vol 09466 Fol 382  
Vol 02573 Fol 592  
Vol 09254 Fol 931  
VOLUME 11904 FOLIO 660  
10924/783  
Vol 10725 Fol 333  
Vol 10289 Fol 329  
Vol 04230 Fol 901  
Vol 04732 Fol 236  
VOLUME 03394 FOLIO 651  
VOLUME 03394 FOLIO 651  
Vol 11523 Fol 257  
VOLUME 08817 FOLIO 688  
VOLUME 0952 FOLIO 588  
VOLUME 08503 FOLIO 933  
VOLUME 11798 FOLIO 968  
VOLUME 11798 FOLIO 967  
VOLUME 11798 FOLIO 967  
VOLUME 11798 FOLIO 981  
VOLUME 11798 FOLIO 983  
VOLUME 09724 FOLIO 873  
VOLUME 11751 FOLIO 652  
VOLUME 11730 FOLIO 480  
VOLUME 11915 FOLIO 264  
VOLUME 11464 FOLIO 984  
Vol 08118 Fol 314  
VOLUME 11726 FOLIO 458  
Vol 8220 Fol 011  
Vol 10747 Fol 116  
VOLUME 11533 FOLIO 459  
VOLUME 11533 FOLIO 462  
VOLUME 11761 FOLIO 749  
VOLUME 11761 FOLIO 747  
VOLUME 08806 FOLIO 670  
VOLUME 08188 FOLIO 749  
VOLUME 05028 FOLIO 513  
Vol 10593 Fol 913  
Vol 10967 Fol 223  
Vol 83386 Fol 179  
VOL 600 FOL 904  
VOLUME 11766 FOLIO 659  
VOLUME 10814 FOLIO 763  
VOLUME 10168 FOLIO 915  
volume 10652 folio 490  
VOLUME 09860 FOLIO 402  
VOLUME 09860 FOLIO 401  
08742/866  
VOLUME 11791 FOLIO 198

## ADVERTISED PLAN



**This copied document to be made available for the sole purpose of enabling its consideration and review as part of a planning process under the Planning and Environment Act 1987. The document must not be used for any purpose which may breach any copyright**

PLAN OF SUBDIVISION OF  
 PART OF DENDYS CROWN SPECIAL SURVEY

LP 14323

EDITION 1

PLAN MAY BE LODGED 10-4-1937

PARISH OF MOORABBIN

2 SHEETS  
 SHEET 1

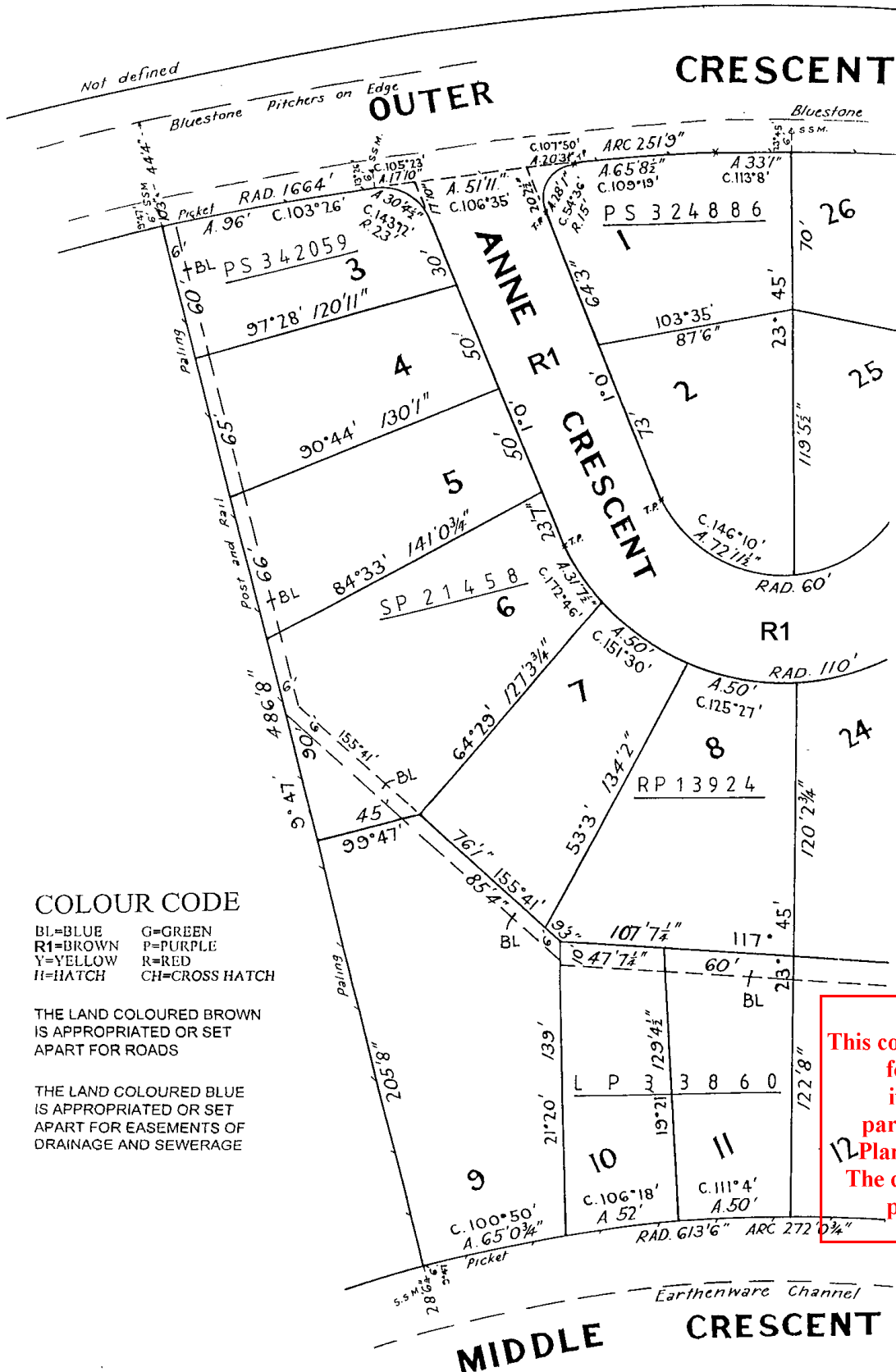
COUNTY OF BOURKE

ADVERTISED  
 PLAN

VOL 2601 FOL. 180

Measurements are in Feet & Inches  
 Conversion Factor  
 FEET X 0.3048 = METRES

APP<sup>N</sup> 5060 SEC. 215



SEE SHEET 2

COLOUR CODE

- BL=BLUE
- R1=BROWN
- Y=YELLOW
- H=HATCH
- G=GREEN
- P=PURPLE
- R=RED
- CH=CROSS HATCH

THE LAND COLOURED BROWN IS APPROPRIATED OR SET APART FOR ROADS

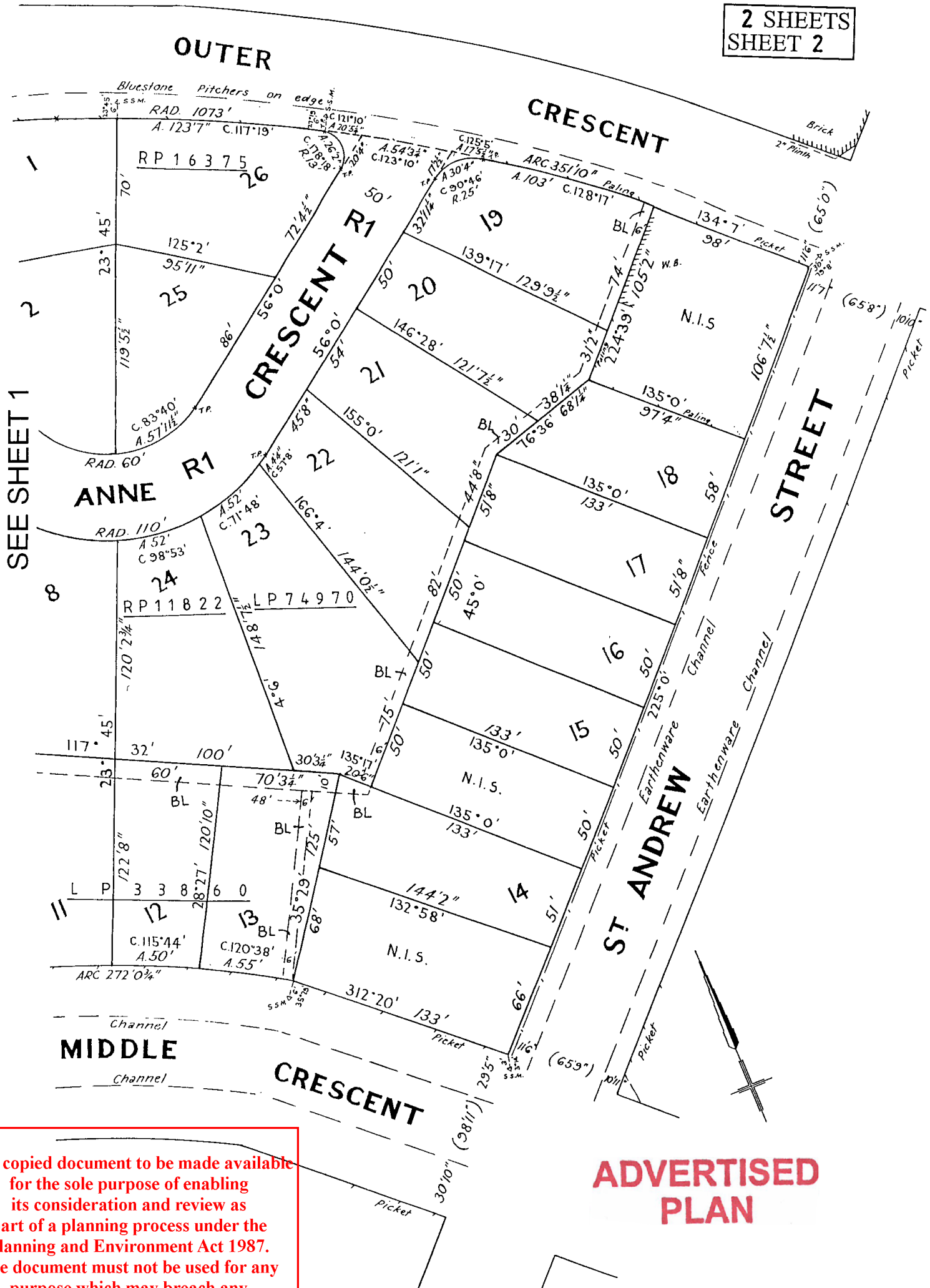
THE LAND COLOURED BLUE IS APPROPRIATED OR SET APART FOR EASEMENTS OF DRAINAGE AND SEWERAGE

This copied document to be made available for the sole purpose of enabling its consideration and review as part of a planning process under the Planning and Environment Act 1987. The document must not be used for any purpose which may breach any copyright

WARNING: THE IMAGE OF THIS DOCUMENT OF THE REGISTER HAS BEEN DIGITALLY AMENDED. NO FURTHER AMENDMENTS ARE TO BE MADE TO THE ORIGINAL DOCUMENT OF THE REGISTER

LP 14323

2 SHEETS  
SHEET 2



SEE SHEET 1

MIDDLE Channel

CRESCENT

ADVERTISED  
PLAN

This copied document to be made available for the sole purpose of enabling its consideration and review as part of a planning process under the Planning and Environment Act 1987. The document must not be used for any purpose which may breach any copyright