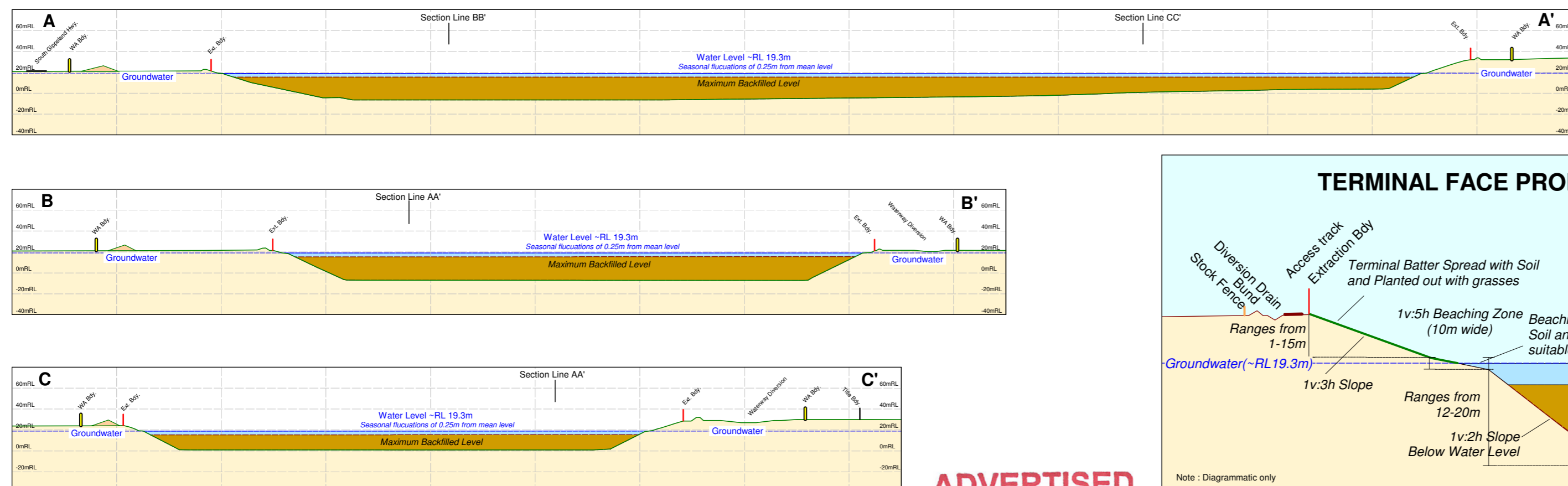
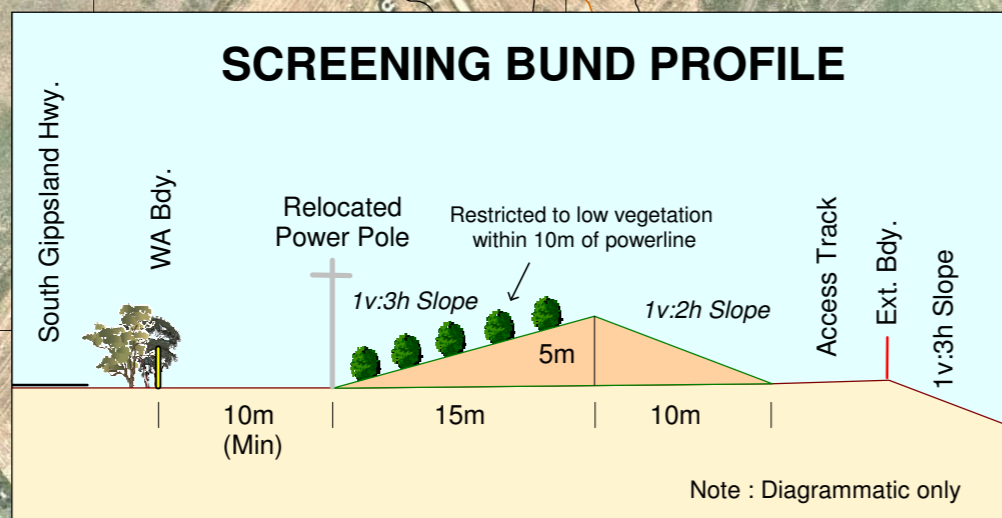
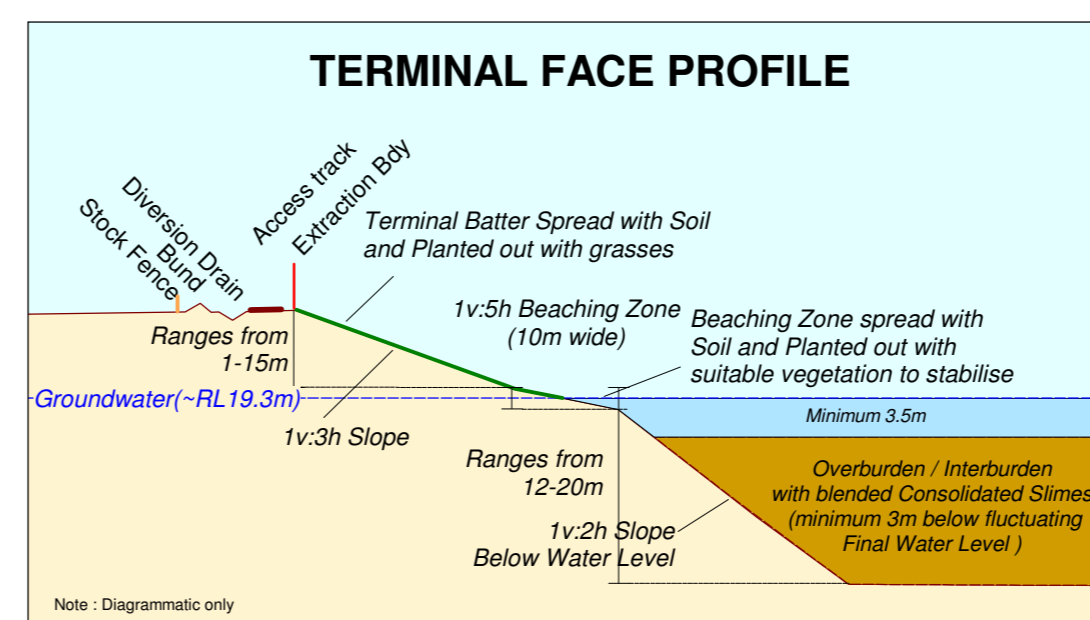
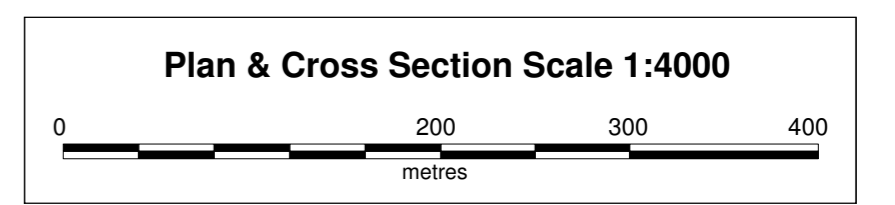


- LEGEND**
- WORK AUTHORITY 007541 BOUNDARY
  - EXTRACTION BOUNDARY
  - DRAINAGE LINE
  - GROUNDWATER MONITORING BORES
  - WATERWAY DIVERSION CHANNEL
  - DRAINAGE DIVERSION BUND
  - SURFACE CONTOUR (1m Interval)
  - REHABILITATED FACE
  - BEACHING ZONE
  - ACCESS TRACK & DRAIN
  - RELOCATED POWER POLES & LINES  
"Exact location subject to Ausnet approval"
- Aerial Photography Nearmap 22/12/19 & Topography Spiire 11/2018



- SECTION LEGEND**
- Water Filled Excavation
  - Rehabilitated Pit Profile
  - Placed Overburden / Interburden



**ACM** **BCA CONSULTING**  
EARTH RESOURCES

For  
**LANG LANG SAND RESOURCES P/L**

Extractive Industry Work Authority No: WA007541  
Lang Lang Sand Pit, LANG LANG

**REHABILITATION LANDFORM**

Author:CLB, IGW, MS Date: 1/03/2023 Drawing: NS-2144 Revision: 2  
Survey Source: Spiire Contours: 1metre Vertical Datum: AHD  
Orthophoto Date : Nearmap 22/12/2019 Project No: A25\_005  
Projection: MGA Zone 55 (GDA94) Fig4\_RehabilitationPlan\_4000\_0323.WOR

**Figure: 4**

**ADVERTISED PLAN**