

## REGISTER SEARCH STATEMENT (Title Search) Transfer of Land Act 1958

Page 1 of 1

VOLUME 10294 FOLIO 910

Security no : 124120601808G  
Produced 12/12/2024 11:37 AM

### LAND DESCRIPTION

Crown Allotment 2G Section A Parish of Hazelwood.  
PARENT TITLE Volume 10248 Folio 680  
Created by instrument U315933F 18/07/1996

### REGISTERED PROPRIETOR

Estate Fee Simple  
Sole Proprietor  
GPU POWERNET PTY LTD of LEVEL 8 1 SPRING ST. MELBOURNE 3000  
V124589S 02/12/1997

**This copied document to be made available  
for the sole purpose of enabling  
its consideration and review as  
part of a planning process under the  
Planning and Environment Act 1987.  
The document must not be used for any  
purpose which may breach any  
copyright**

### ENCUMBRANCES, CAVEATS AND NOTICES

For details of any other encumbrances see the plan or imaged folio set out  
under DIAGRAM LOCATION below.

### DIAGRAM LOCATION

SEE TP004870K FOR FURTHER DETAILS AND BOUNDARIES

### ACTIVITY IN THE LAST 125 DAYS

NIL

-----END OF REGISTER SEARCH STATEMENT-----

Additional information: (not part of the Register Search Statement)

Street Address: 530 TRAMWAY ROAD HAZELWOOD NORTH VIC 3840

DOCUMENT END

**ADVERTISED  
PLAN**

# Imaged Document Cover Sheet

The document following this cover sheet is an imaged document supplied by LANDATA®, Secure Electronic Registries Victoria.

Document Type	<b>Plan</b>
Document Identification	<b>TP004870K</b>
Number of Pages (excluding this cover sheet)	<b>34</b>
Document Assembled	<b>12/12/2024 11:37</b>

**Copyright and disclaimer notice:**

© State of Victoria. This publication is copyright. No part may be reproduced by any process except in accordance with the provisions of the Copyright Act 1968 (Cth) and for the purposes of Section 32 of the Sale of Land Act 1962 or pursuant to a written agreement. The information is only valid at the time and in the form obtained from the LANDATA® System. None of the State of Victoria, LANDATA®, Secure Electronic Registries Victoria Pty Ltd (ABN 86 627 986 396) as trustee for the Secure Electronic Registries Victoria Trust (ABN 83 206 746 897) accept responsibility for any subsequent release, publication or reproduction of the information.

The document is invalid if this cover sheet is removed or altered.

**This copied document to be made available  
for the sole purpose of enabling  
its consideration and review as  
part of a planning process under the  
Planning and Environment Act 1987.  
The document must not be used for any  
purpose which may breach any  
copyright**

**ADVERTISED  
PLAN**

# TITLE PLAN

EDITION 12

TP 004870K

## LOCATION OF LAND

PARISH :  
TOWNSHIP :  
SECTION :  
CROWN ALLOTMENT : } See Table Below

LTO BASE RECORD : LITHO  
LAST PLAN REFERENCE : OSG CP116475  
TITLE REFERENCE :

DEPTH LIMITATION : 300 METRES

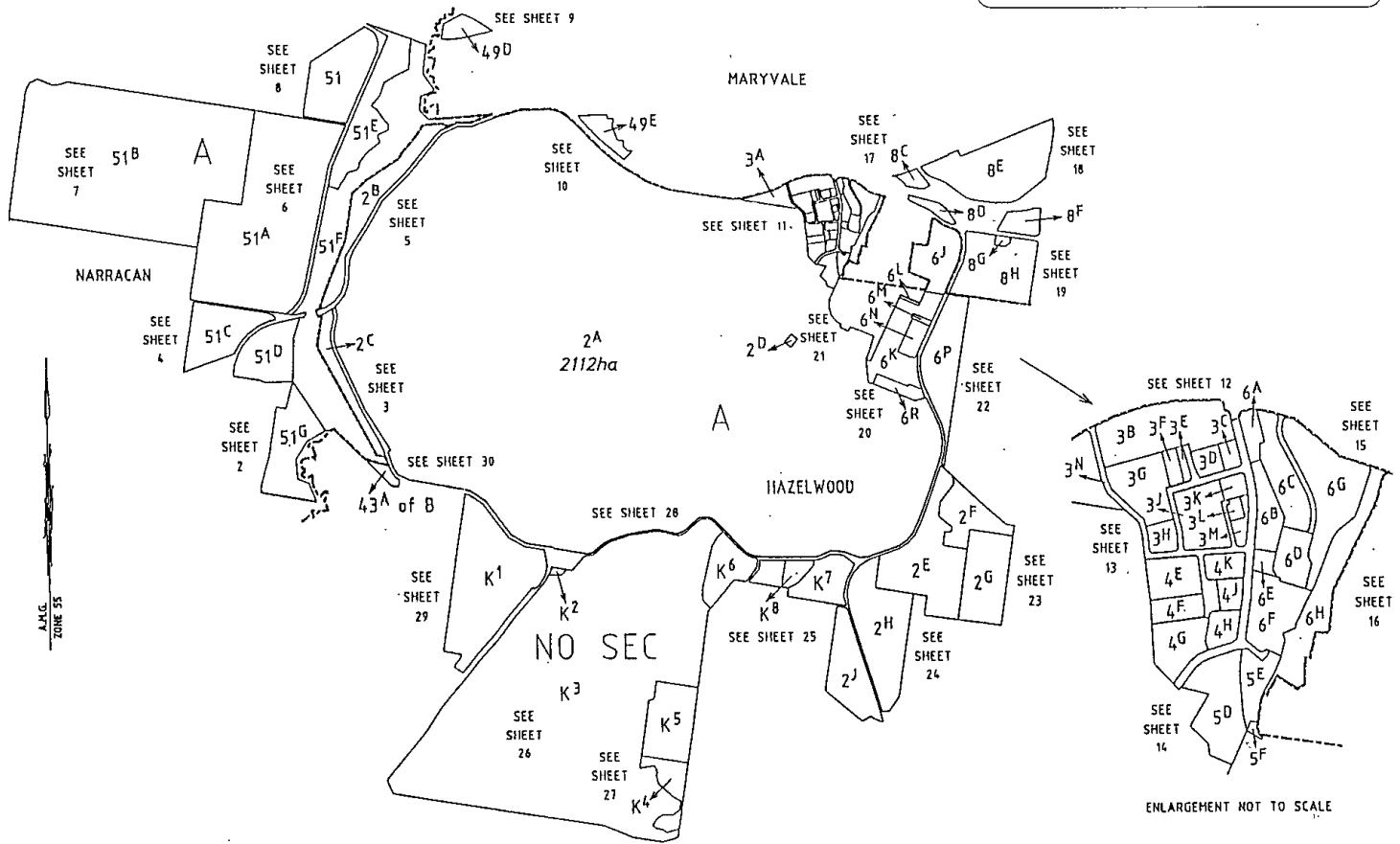
## NOTATIONS:

### SEE SHEET 31 FOR EASEMENT INFORMATION

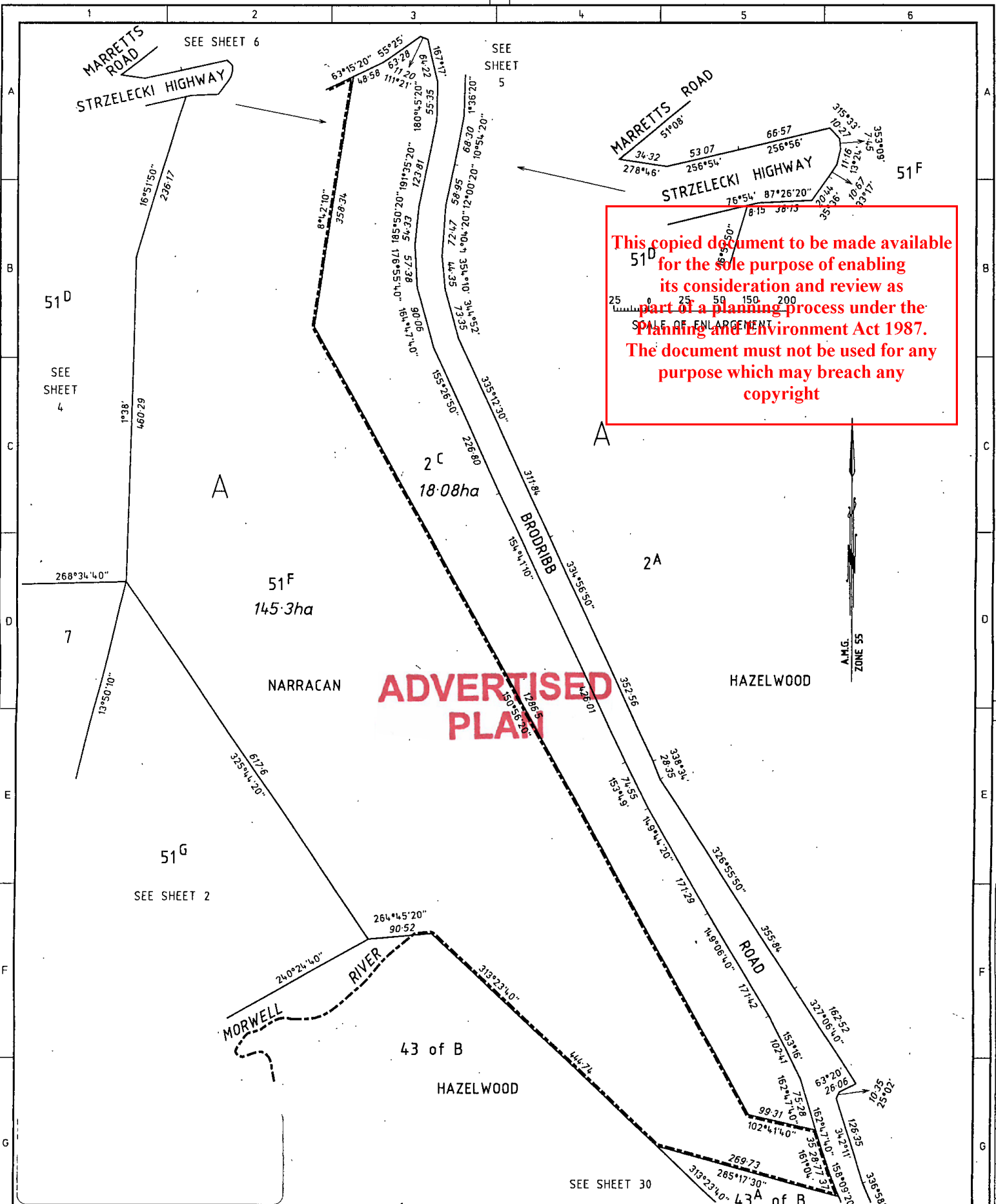
#### WATERWAY NOTATION:

C. A. 51G SEC. A IN THIS PLAN MAY ABUT CROWN LAND THAT MAY BE SUBJECT TO A CROWN LICENCE TO USE

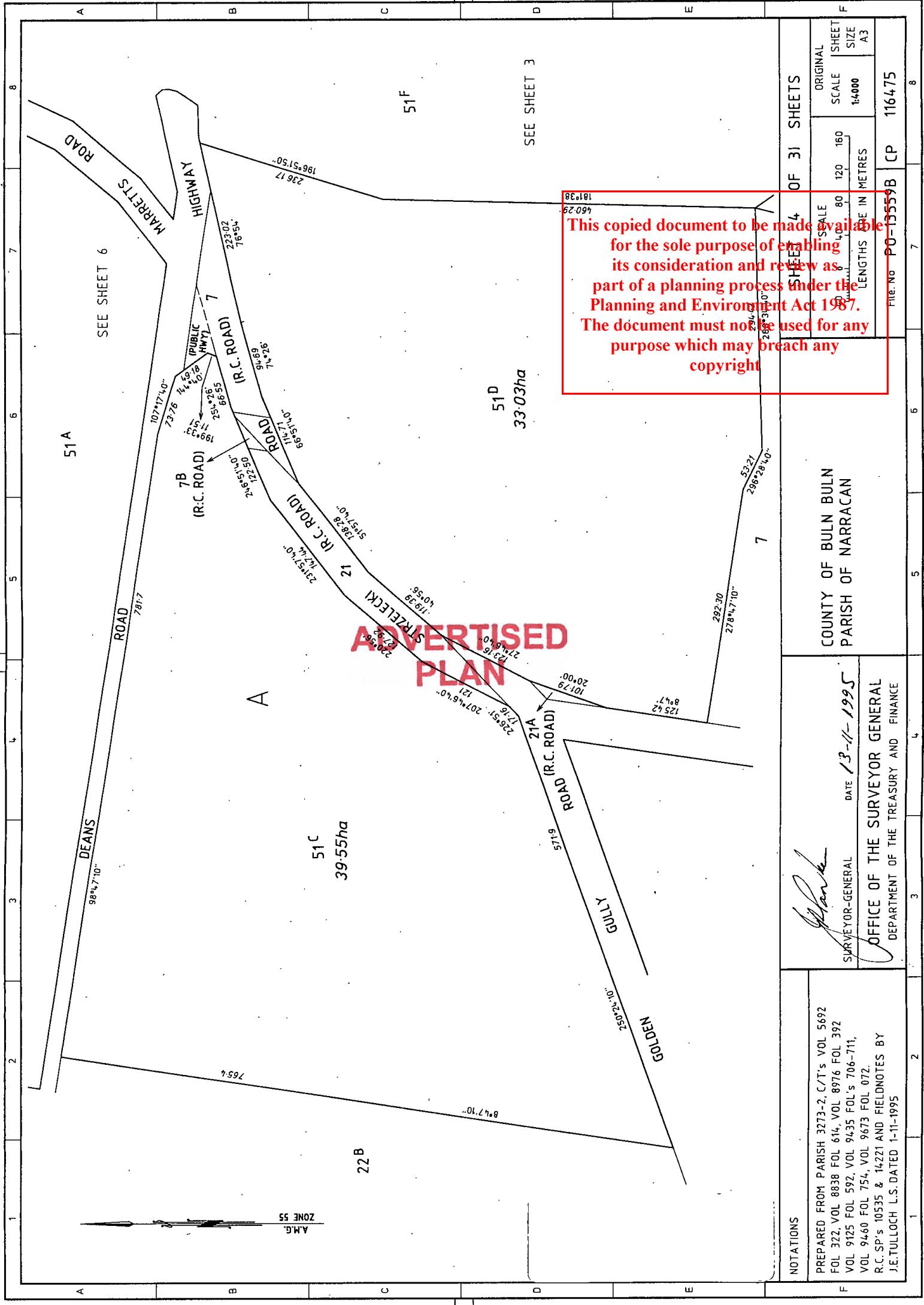
This copied document to be made available for the sole purpose of enabling its consideration and review as part of a planning process under the Planning and Environment Act 1987. The document must not be used for any purpose which may breach any copyright





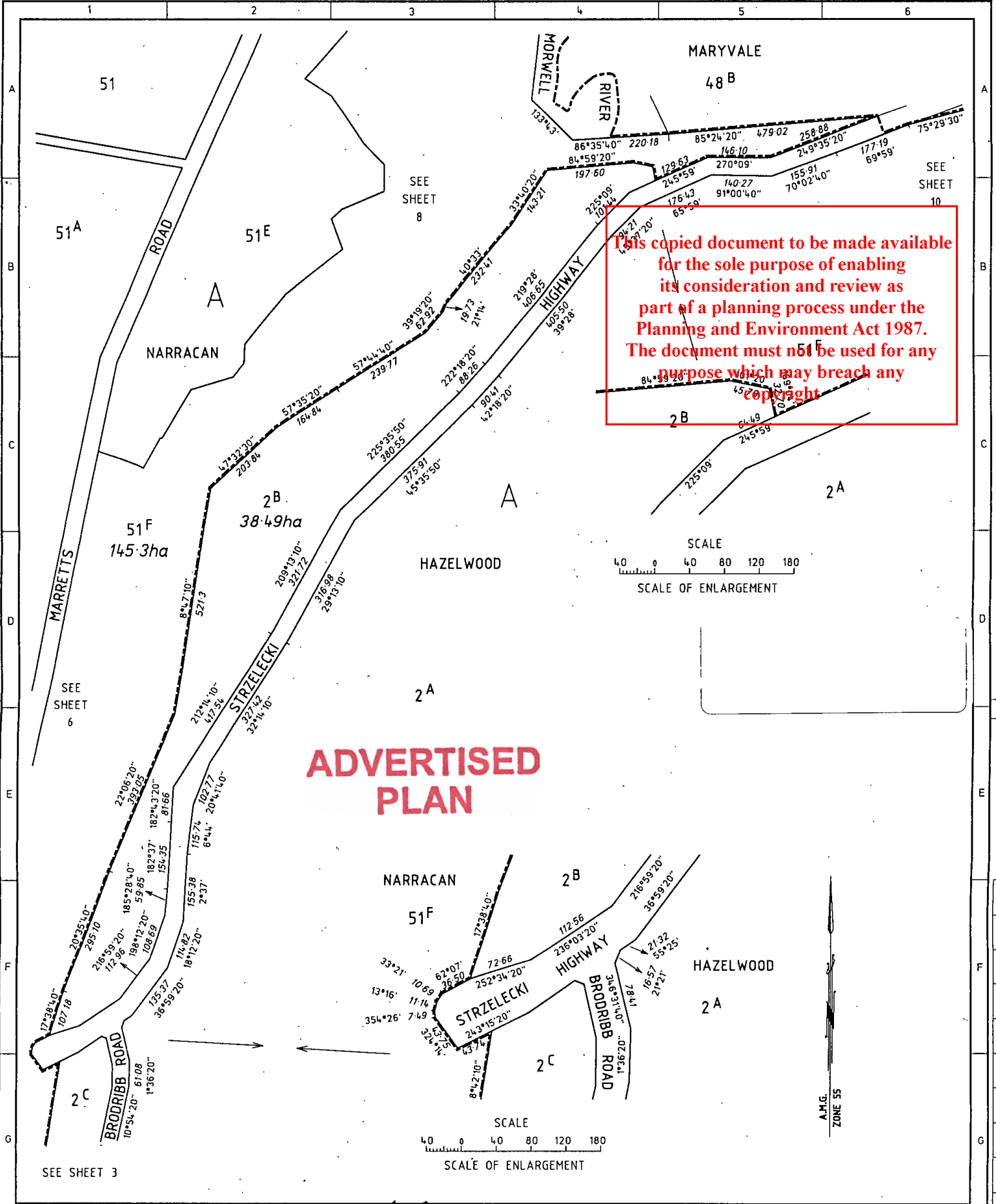


NOTATIONS		OFFICE OF THE SURVEYOR GENERAL DEPARTMENT OF THE TREASURY AND FINANCE	
PREPARED FROM PARISH 3273-2, OP H 120 (A4), C/T's VOL 6582 FOL 286, VOL 8184 FOL 935, VOL 8263 FOL 536, VOL 8838 FOL 614 VOL 9125 FOL 592. R.C. SP's 16708 & 9 AND FIELDNOTES BY J.E.TULLOCH L.S. DATED 1-11-1995		SHEET 3 OF 31 SHEETS	
COUNTY OF BULN BULN PARISHES OF NARRACAN AND HAZELWOOD		SCALE 50 0 50 100 200 300 LENGTHS ARE IN METRES	
		ORIGINAL SCALE 1:5000	SHEET SIZE A3
		File. No P0-13559B	CP 116475



This copied document to be made available for the sole purpose of enabling its consideration and review as part of a planning process under the Planning and Environment Act 1987. The document must not be used for any purpose which may breach any copyright

NOTATIONS	PREPARED FROM PARISH 3273-2, C/T's VOL 5692 FOL 322, VOL 8838 FOL 614, VOL 8976 FOL 392 VOL 9125 FOL 592, VOL 9435 FOL's 706-711, VOL 9460 FOL 754, VOL 9673 FOL 072. R.C.SP's 10535 & 14221 AND FIELDNOTES BY J.E.TULLOCH L.S.DATED 1-11-1995	
	SURVEYOR-GENERAL <i>[Signature]</i> DATE 13-11-1995	
OFFICE OF THE SURVEYOR GENERAL DEPARTMENT OF THE TREASURY AND FINANCE		
COUNTY OF BULN BULN PARISH OF NARRACAN		
SHEET 4 OF 31 SHEETS		
ORIGINAL SCALE 1:4000	SHEET SIZE A3	
LENGTHS IN METRES	FILE NO PO-13559B CP 116475	



ADVERTISED PLAN

NOTATIONS

PREPARED FROM PARISH 3273-2, OP M 481<sup>(9)</sup>, OP H 120<sup>(A4)</sup>, C/T's VOL 5692 FOL 322, VOL 6101 FOL 127, VOL 8184 FOL 935, VOL 8208 FOL 402, VOL 8812 FOL 118, VOL 8838 FOL 614, VOL 9157 FOL 341, VOL 9217 FOL 014, R.C. SP's 16706<sup>A</sup>-9, CP 103510 AND FIELDNOTES BY J.E.TULLOCH L.S. DATED 1-11-1995

*[Signature]*  
SURVEYOR-GENERAL

DATE: 13-11-1995

COUNTY OF BULN BULN  
PARISHES OF NARRACAN  
AND HAZELWOOD

OFFICE OF THE SURVEYOR GENERAL  
DEPARTMENT OF THE TREASURY AND FINANCE

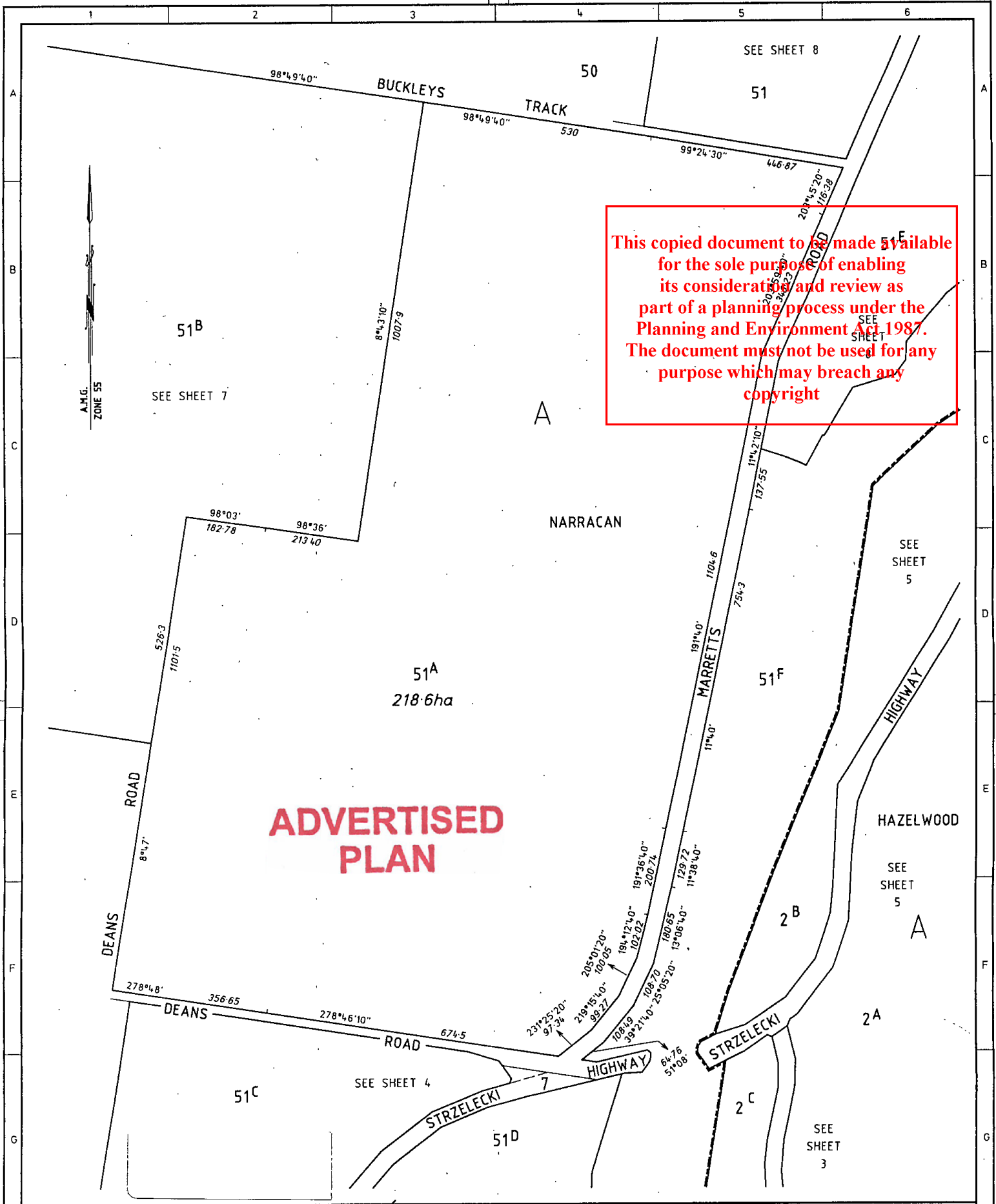
SHEET 5 OF 31 SHEETS

SCALE  
80 0 80 160 240 320  
LENGTHS ARE IN METRES

ORIGINAL  
SCALE 1:8000  
SHEET SIZE A3

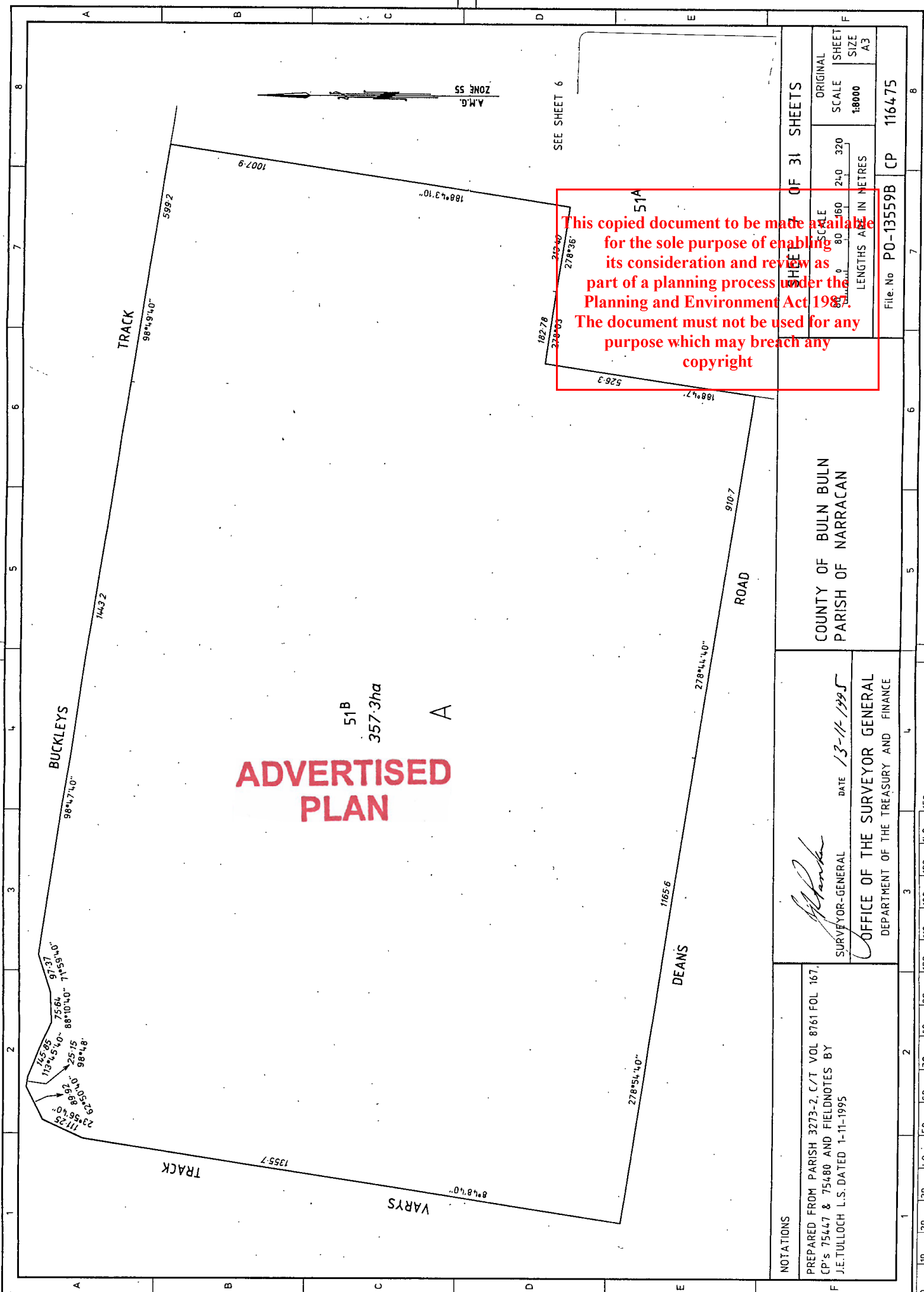
File. No PO-13559B CP 116475



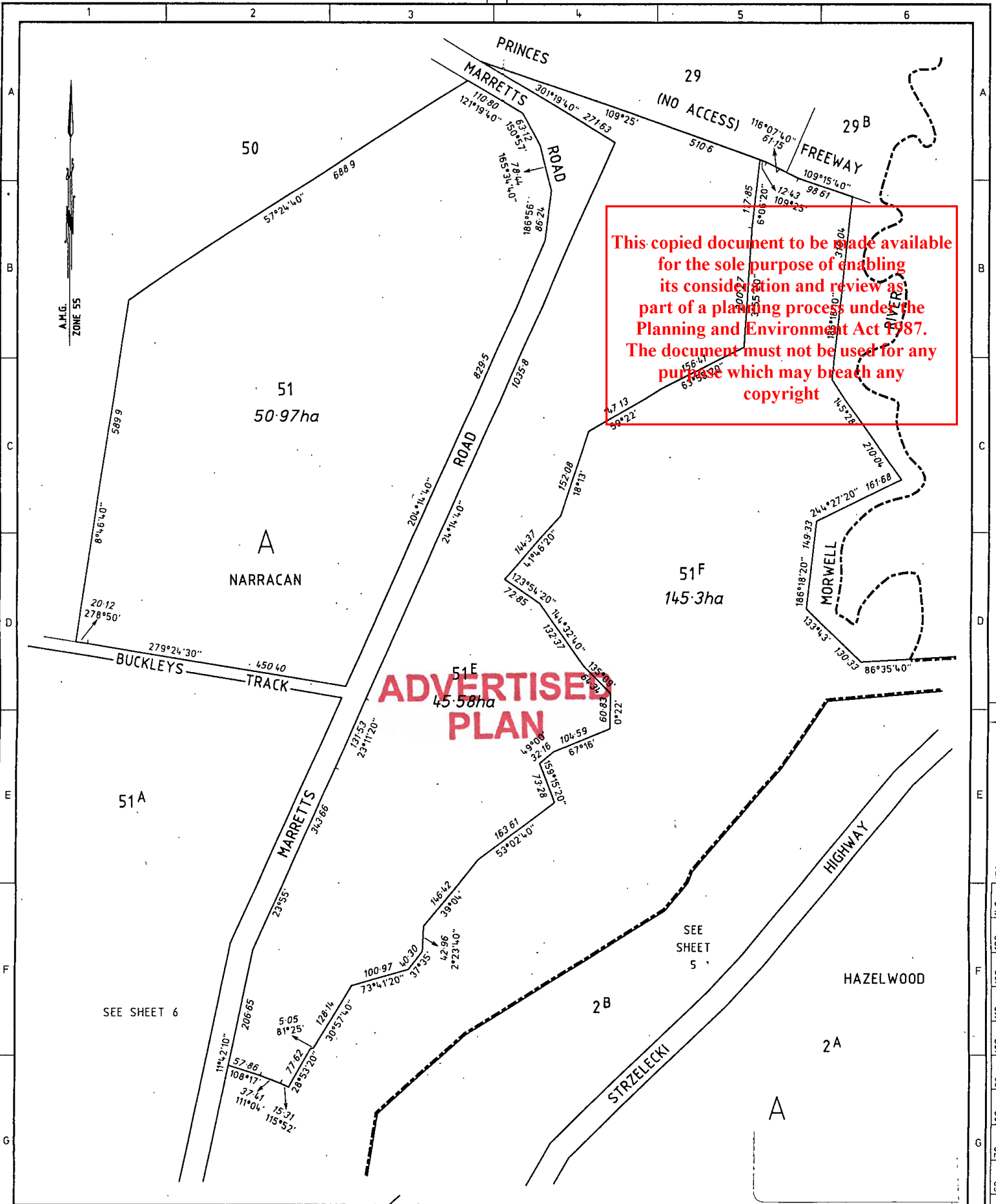


<p>NOTATIONS</p>	<p><i>Blank</i> SURVEYOR-GENERAL DATE 13-11-1995</p>	<p>OFFICE OF THE SURVEYOR GENERAL DEPARTMENT OF THE TREASURY AND FINANCE</p>	
<p>PREPARED FROM PARISH 3273-2 C/T's VOL 6197 FOL 249, VOL 9150 FOL's 653-658 VOL 9205 FOL's 424 &amp; 425, LP 110899, CP's 101407 &amp; 101587 AND FIELDNOTES BY J.E.TULLOCH L.S. DATED 1-11-1995</p>	<p>COUNTY OF BULN BULN PARISH OF NARRACAN</p>	<p>SHEET 6 OF 31 SHEETS</p>	
		<p>SCALE 80 0 80 160 240 320 LENGTHS ARE IN METRES</p>	<p>ORIGINAL SCALE 1:8000 SHEET SIZE A3</p>
		<p>File. No PO-13559B</p>	<p>CP 116475</p>

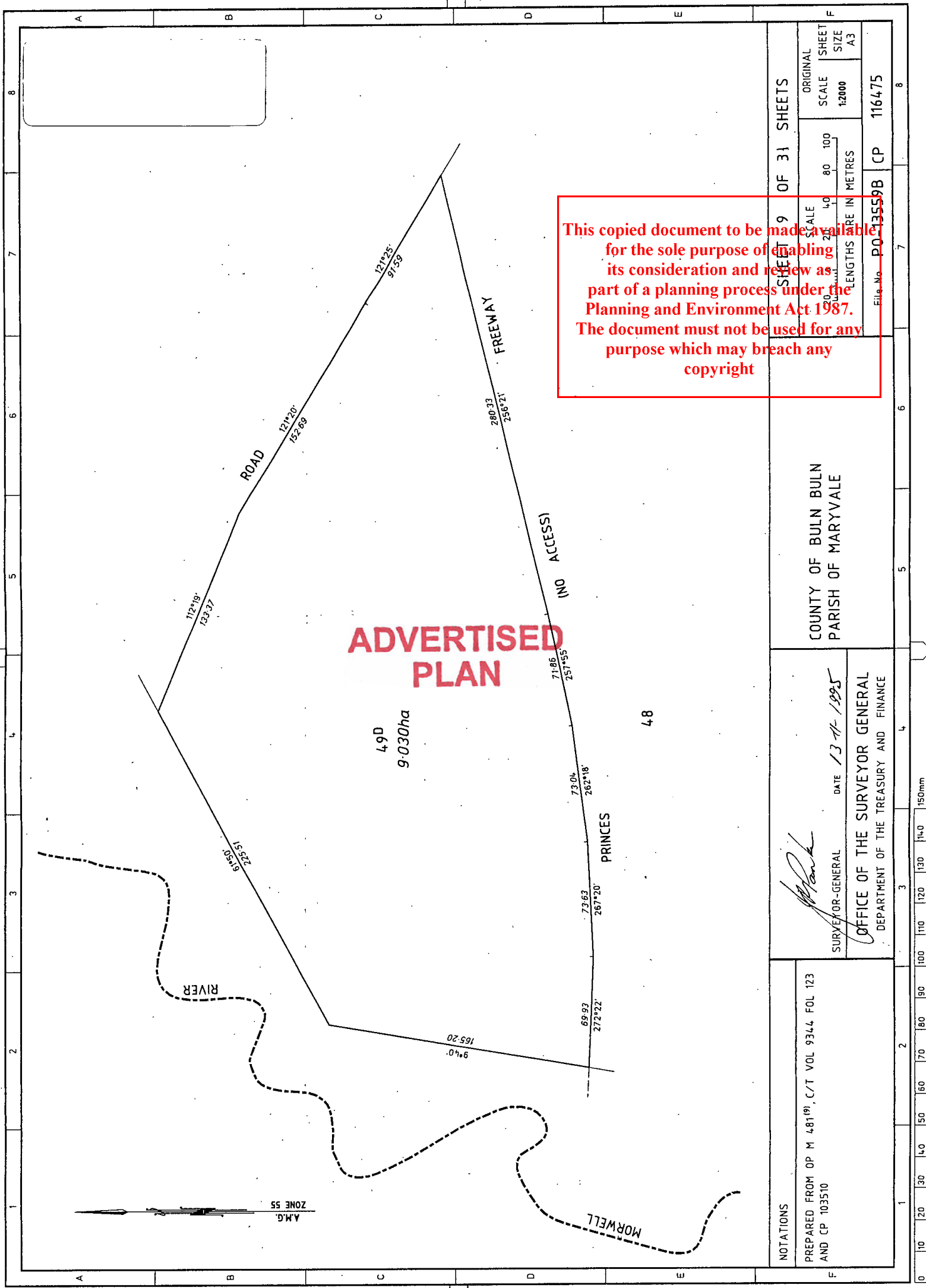




NOTATIONS	PREPARED FROM PARISH 3273-2, C/T VOL 8761 FOL 167, CP's 75447 & 75480 AND FIELDNOTES BY J.E.TULLOCH L.S.DATED 1-11-1995				
	SURVEYOR-GENERAL <i>[Signature]</i> DATE 13-11-1995				
OFFICE OF THE SURVEYOR GENERAL DEPARTMENT OF THE TREASURY AND FINANCE		COUNTY OF BULN BULN PARISH OF NARRACAN		SHEET 7 OF 31 SHEETS	
		ORIGINAL SCALE 1:8000		SHEET SIZE A3	
		LENGTHS ARE IN METRES		240 320	
		File No PO-13559B		CP 116475	

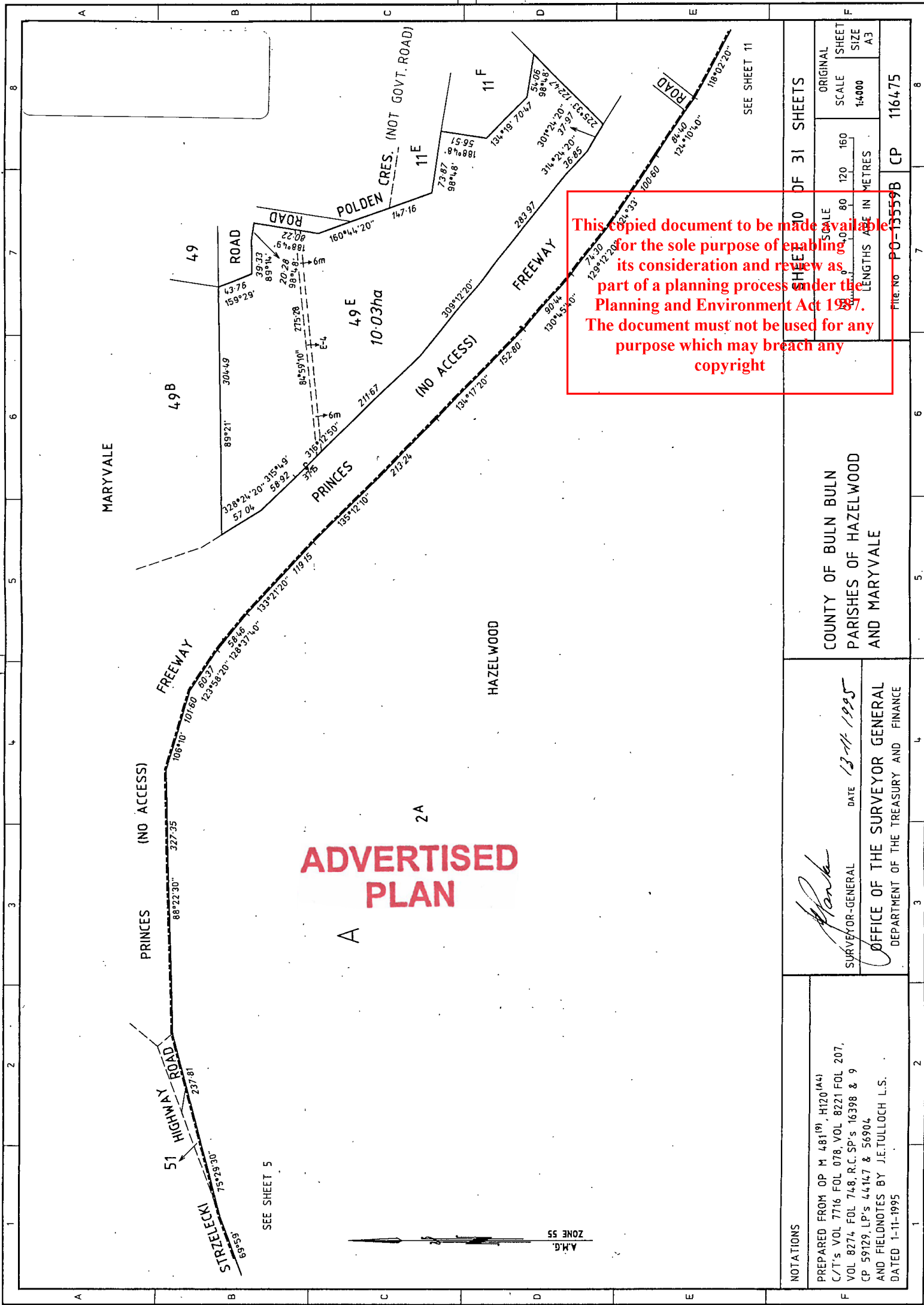


NOTATIONS		OFFICE OF THE SURVEYOR GENERAL DEPARTMENT OF THE TREASURY AND FINANCE	
PREPARED FROM PARISH 3273-2, C/T's VOL 6578 FOL 426, VOL 8761 FOL 167, VOL 8812 FOL 118, VOL 9205 FOL 425, CP 75480, R.C. SP's 8250 & 12223 AND FIELDNOTES BY J.E.TULLOCH L.S. DATED 1-11-1995		SHEET 8 OF 31 SHEETS	
COUNTY OF BULN BULN PARISH OF NARRACAN		SCALE 60 0 60 120 180 240 LENGTHS ARE IN METRES	
		File. No PO-13559B	CP 116475



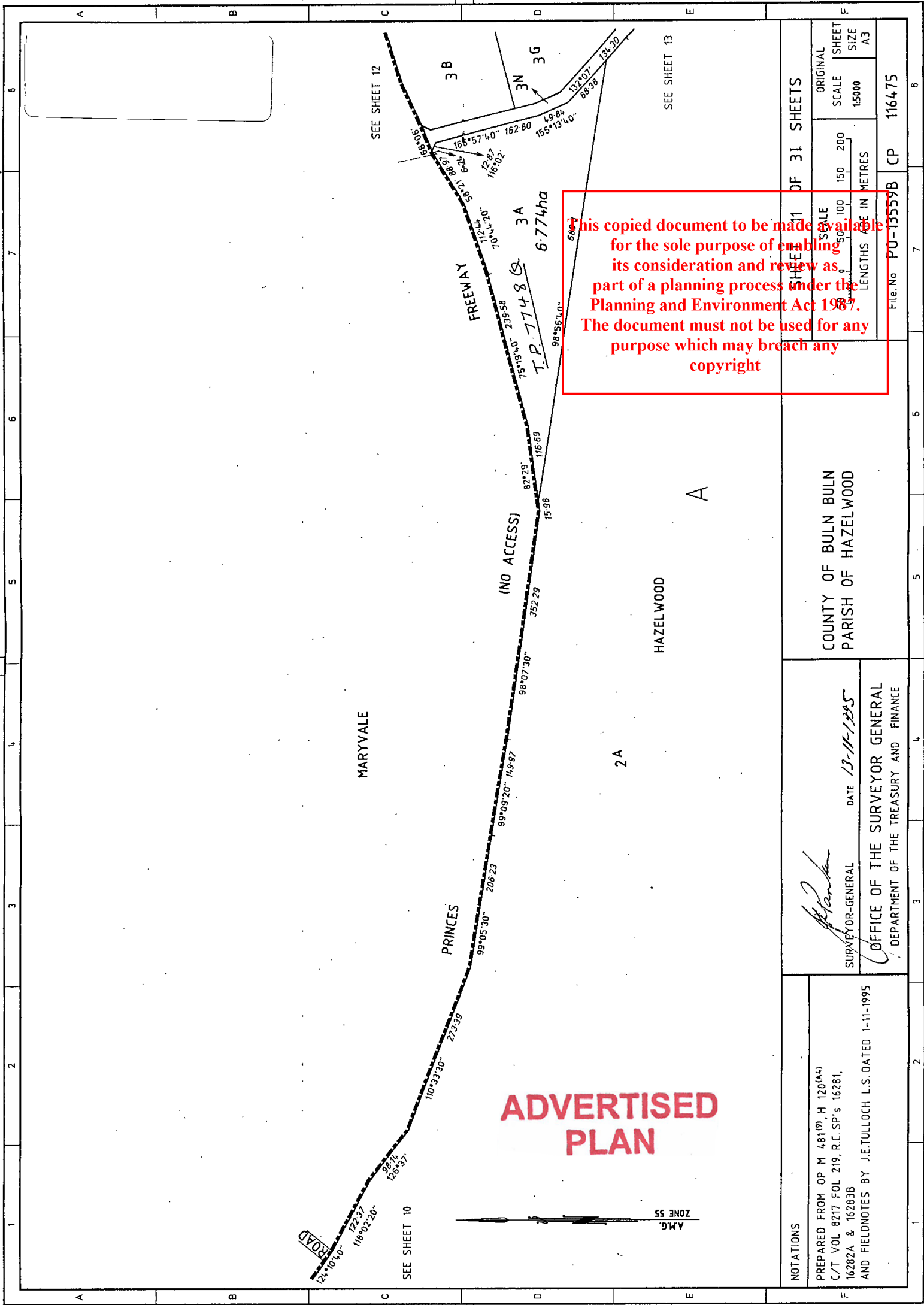
This copied document to be made available for the sole purpose of enabling its consideration and review as part of a planning process under the Planning and Environment Act 1987. The document must not be used for any purpose which may breach any copyright

NOTATIONS	PREPARED FROM OP M 481(9), C/T VOL 9344 FOL 123 AND CP 103510		
	SURVEYOR-GENERAL DATE 13/11/1995		
OFFICE OF THE SURVEYOR GENERAL DEPARTMENT OF THE TREASURY AND FINANCE		COUNTY OF BULN BULN PARISH OF MARYVALE	
SHEET 9 OF 31 SHEETS		ORIGINAL SCALE 1:2000 SHEET SIZE A3	
FILE No. PD-13559B		CP 116475	



This copied document to be made available for the sole purpose of enabling its consideration and review as part of a planning process under the Planning and Environment Act 1987. The document must not be used for any purpose which may breach any copyright

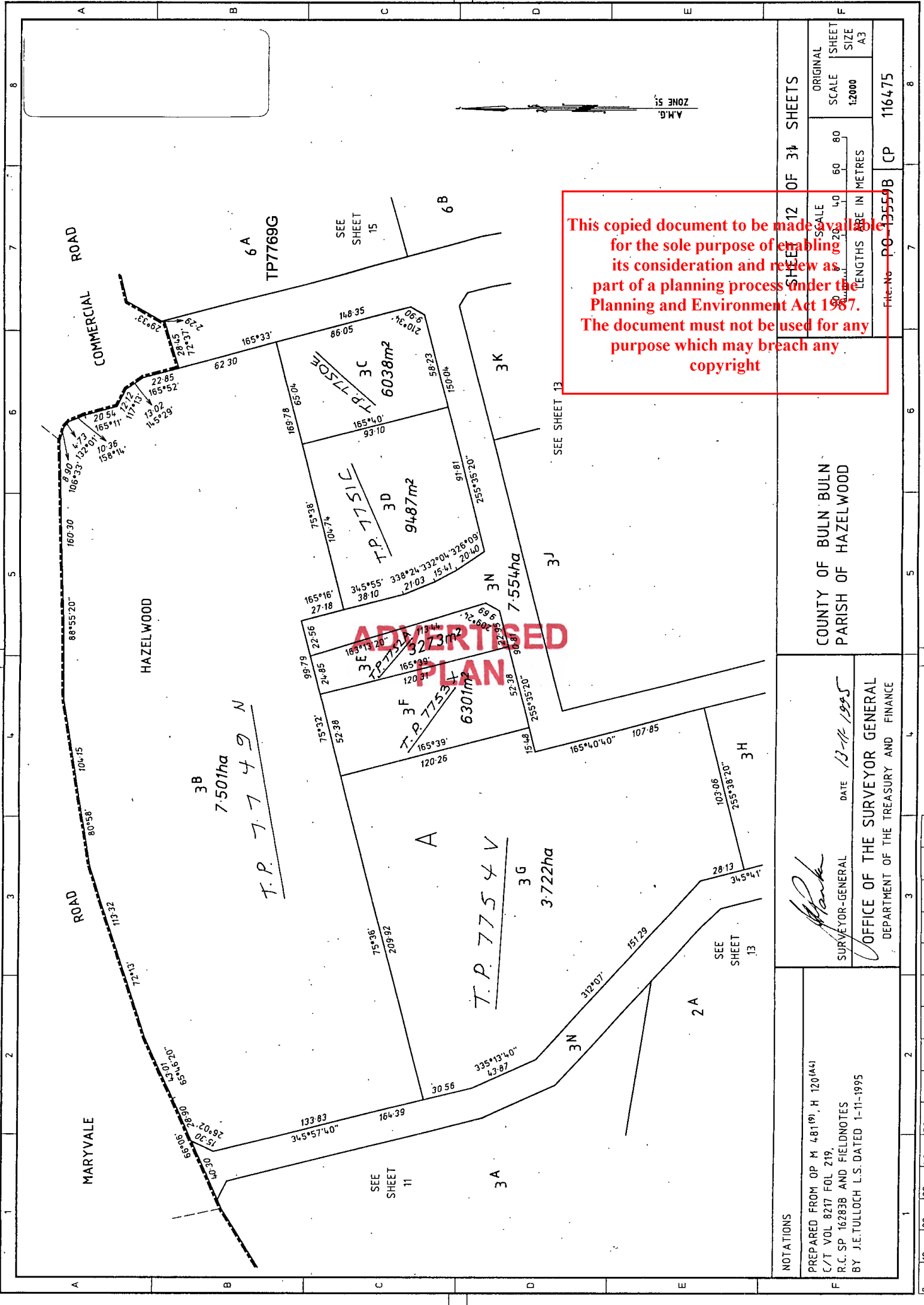
NOTATIONS	PREPARED FROM OP M 481(9), H120(M4) C/T's VOL 7716 FOL 078, VOL 8221 FOL 207, VOL 8274 FOL 748, R.C. SP's 16398 & 9 CP 59129, LP's 44147 & 56904 AND FIELDNOTES BY J.E.TULLOCH L.S. DATED 1-11-1995	
	SURVEYOR-GENERAL <i>[Signature]</i> DATE 13-11-1995	
COUNTY OF BULN BULN PARISHES OF HAZELWOOD AND MARYVALE		
OFFICE OF THE SURVEYOR GENERAL DEPARTMENT OF THE TREASURY AND FINANCE		
SHEET 10 OF 31 SHEETS		
ORIGINAL	SCALE 1:4000	SHEET SIZE A3
LENGTHS ARE IN METRES		FILE NO PO-13559B CP 116475



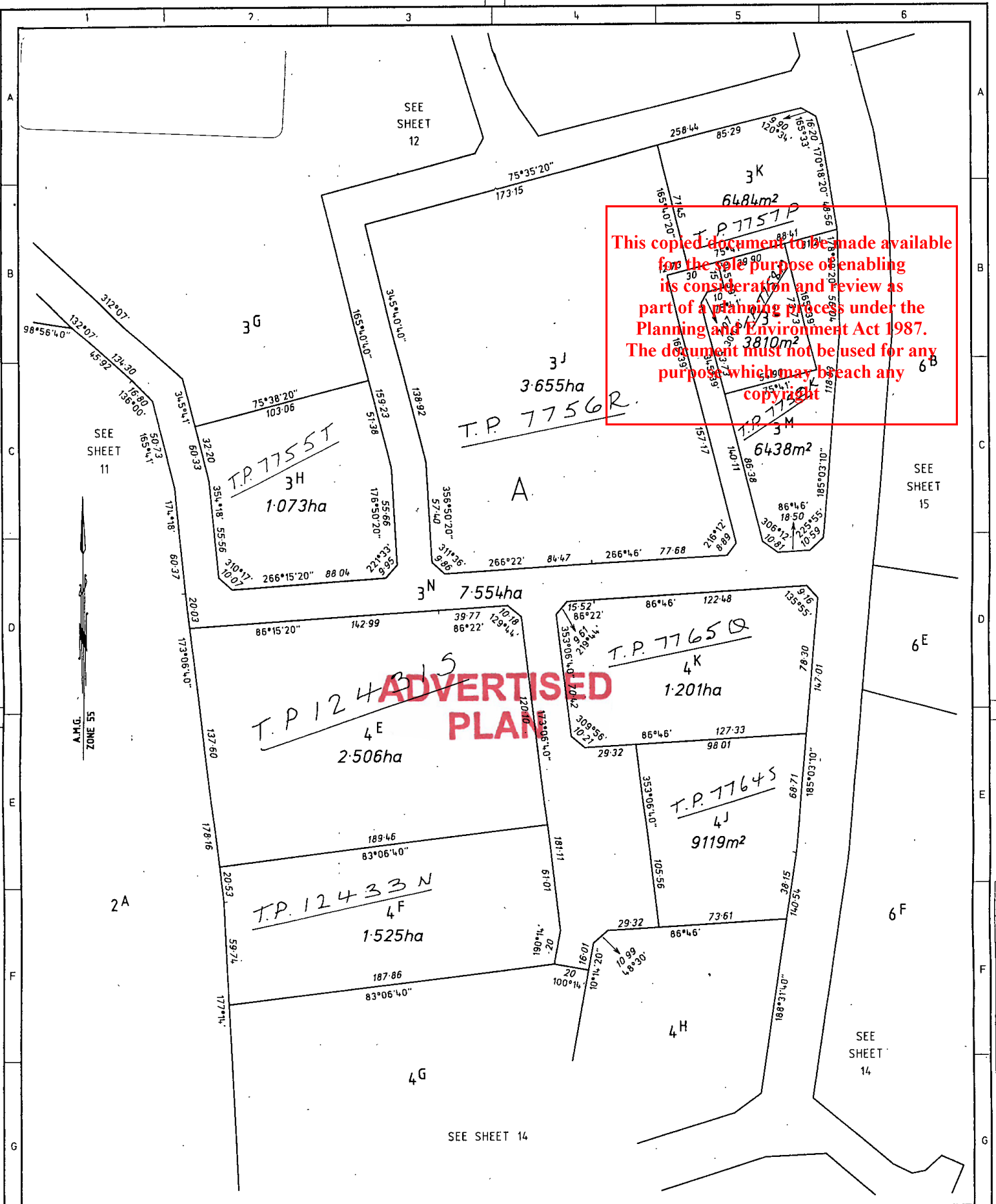
ADVERTISED  
PLAN

This copied document to be made available  
for the sole purpose of enabling  
its consideration and review as  
part of a planning process under the  
Planning and Environment Act 1987.  
The document must not be used for any  
purpose which may breach any  
copyright

NOTATIONS	PREPARED FROM OP M 481(9), H 120(A4) C/T VOL 8217 FOL 219, R.C. SP's 16281, 16282A & 16283B AND FIELDNOTES BY J.E.TULLOCH L.S.DATED 1-11-1995		
	SURVEYOR-GENERAL <i>[Signature]</i> DATE 13-11-1995		
COUNTY OF BULN BULN PARISH OF HAZELWOOD		SHEET 11 OF 31 SHEETS	
OFFICE OF THE SURVEYOR GENERAL DEPARTMENT OF THE TREASURY AND FINANCE		ORIGINAL SCALE 1:5000 SHEET SIZE A3	
File No. PU-135598 CP 116475		LENGTHS ARE IN METRES 0 50 100 150 200	



NOTATIONS	PREPARED FROM OP M 481(9), H 120(A4) C/T VOL 8217 FOL 219, R.C.SP 162838 AND FIELDNOTES BY J.E.TULLOCH L.S.DATED 1-11-1995	
	SURVEYOR-GENERAL <i>[Signature]</i> DATE 13-11-1995	
COUNTY OF BULN BULN PARISH OF HAZELWOOD		
SHEET 12 OF 34 SHEETS		
ORIGINAL SCALE 1:2000 SHEET SIZE A3		
LENGTHS ARE IN METRES 0 20 40 60 80		
File No. P0-135559B CP 116475		



<p>NOTATIONS</p>	<p>SURVEYOR-GENERAL <i>[Signature]</i> DATE 13-11-1995</p>	<p>OFFICE OF THE SURVEYOR GENERAL DEPARTMENT OF THE TREASURY AND FINANCE</p>	
<p>PREPARED FROM OP M 481<sup>(9)</sup>, H 120<sup>(A4)</sup> C/T's VOL 8217 FOL 219, VOL 8274 FOL 867 AND FIELDNOTES BY J.E.TULLOCH L.S. DATED 1-11-1995</p>	<p>COUNTY OF BULN BULN PARISH OF HAZELWOOD</p>	<p>SHEET 13 OF 31 SHEETS</p>	
		<p>SCALE 20 0 20 40 60 80 LENGTHS ARE IN METRES</p>	<p>ORIGINAL SCALE 1:2000 SHEET SIZE A3</p>
		<p>File. No PO-13559B</p>	<p>CP 116475</p>



# ADVERTISED PLAN

SEE SHEET 13

SEE SHEET 15

This copied document to be made available for the sole purpose of enabling its consideration and review as part of a planning process under the Planning and Environment Act 1987. The document must not be used for any purpose which may breach any copyright

4.179ha

SEE SHEET 16

SEE SHEET 21

A.M.G.  
ZONE 55

SCALE  
12.5 0 12.5 25 37.5 50  
SCALE OF ENLARGEMENT

## NOTATIONS

PREPARED FROM OP M 481(9) IL, H 120(A4)  
C/T's VOL 8274 FOL 867, VOL 10135 FOL 584,  
PS 331675U AND FIELDNOTES  
BY J.E.TULLOCH L.S. DATED 1-11-1995

SURVEYOR-GENERAL

DATE 13-11-1995

COUNTY OF BULN BULN  
PARISH OF HAZELWOOD

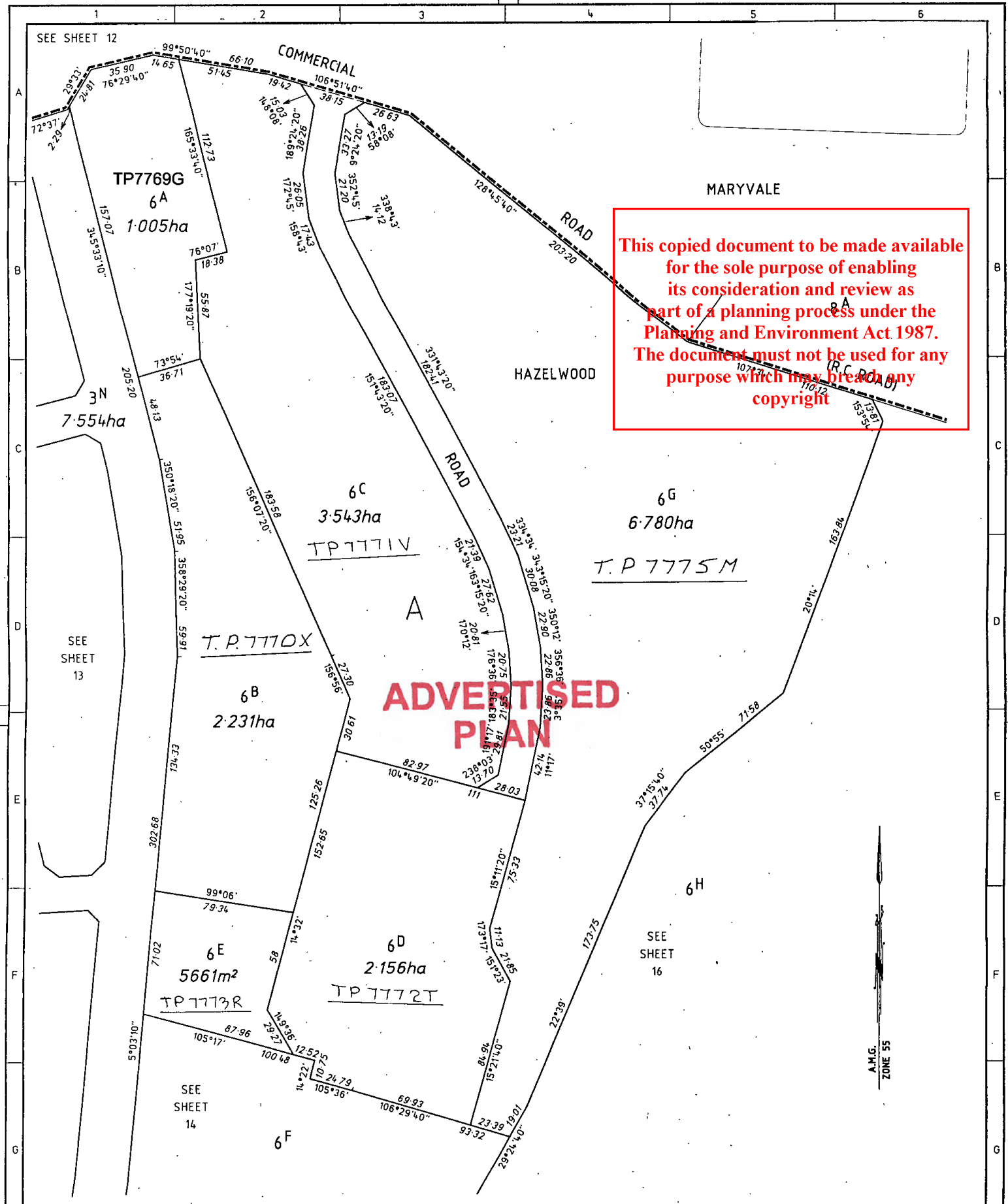
OFFICE OF THE SURVEYOR GENERAL  
DEPARTMENT OF THE TREASURY AND FINANCE

SHEET 14 OF 31 SHEETS

SCALE  
25 0 25 50 75 100  
LENGTHS ARE IN METRES

ORIGINAL  
SCALE  
1:2500  
SHEET  
SIZE  
A3

File. No P0-13559B CP 116475



NOTATIONS

PREPARED FROM OP M 481<sup>(9)</sup>, H 120<sup>(A4)</sup>  
C/T's VOL 8217 FOL 219, VOL 8274 FOL 867,  
VOL 10135 FOL 584,  
PS 331675U, R.C. SP's 162838 & 15216A AND  
FIELDNOTES BY J.E.TULLOCH L.S. DATED 1-11-1995

SURVEYOR-GENERAL

DATE 13-11-1995

COUNTY OF BULN BULN  
PARISH OF HAZELWOOD

OFFICE OF THE SURVEYOR GENERAL  
DEPARTMENT OF THE TREASURY AND FINANCE

SHEET 15 OF 31 SHEETS

SCALE  
20 0 20 40 60 80  
LENGTHS ARE IN METRES

ORIGINAL  
SCALE  
1:2000  
SHEET  
SIZE  
A3

File. No PO-13559B CP 116475



This copied document to be made available for the sole purpose of enabling its consideration and review as part of a planning process under the Planning and Environment Act 1987. The document must not be used for any purpose which may breach any copyright

## ADVERTISED PLAN

HAZELWOOD

 $6^F$ 

5.937ha

TP 7776 K

SEE SHEET 14

## NOTATIONS

SURVEYOR-GENERAL

DATE 13-11-1995

PREPARED FROM OP M 481<sup>(9)</sup> (L), H 120<sup>(A4)</sup>,  
C/T VOL 10135 FOL 584, PS 331675U, R.C. SP 15216A  
AND FIELDNOTES BY J.E.TULLOCH L.S.  
DATED 1-11-1995

COUNTY OF BULN BULN  
PARISH OF HAZELWOOD

OFFICE OF THE SURVEYOR GENERAL  
DEPARTMENT OF THE TREASURY AND FINANCE

SHEET 16 OF 31 SHEETS

SCALE

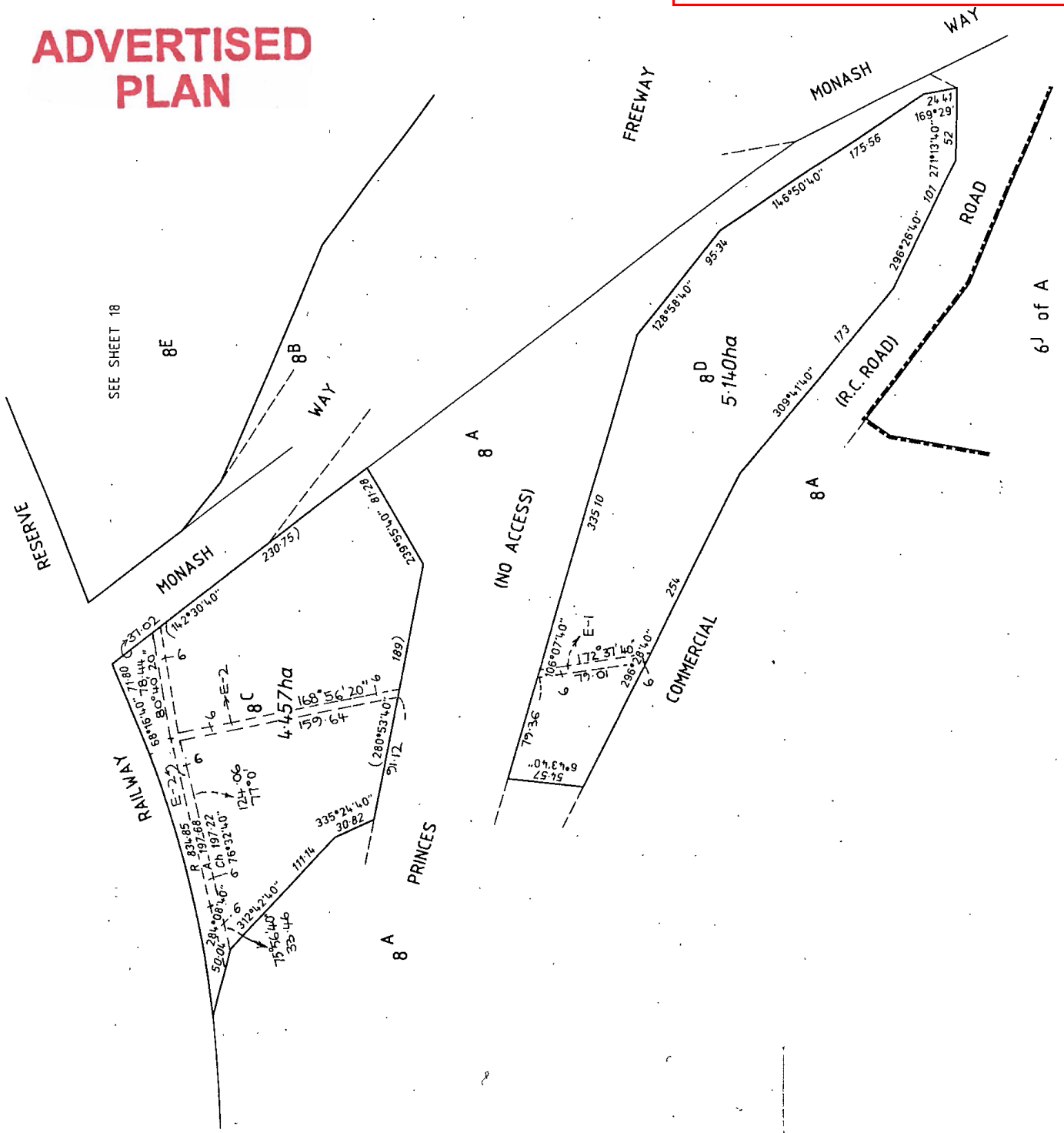
25 0 25 50 75 100

LENGTHS ARE IN METRES

ORIGINAL	
SCALE	SCALE
1:2500	1:2500

File. No PO-13559B | CP 116475

# ADVERTISED PLAN



## NOTATIONS

PREPARED FROM OP M 481(9),  
C/T VOL 8242 FOL 655, R.C. SP 15216A,  
SP's 16284 & 18582

DATE 13/11/1995

THE SURVEYOR GENERAL  
OF THE TREASURY AND FINANCE

COUNTY OF BULN BULN  
CITY OF MARYVALE

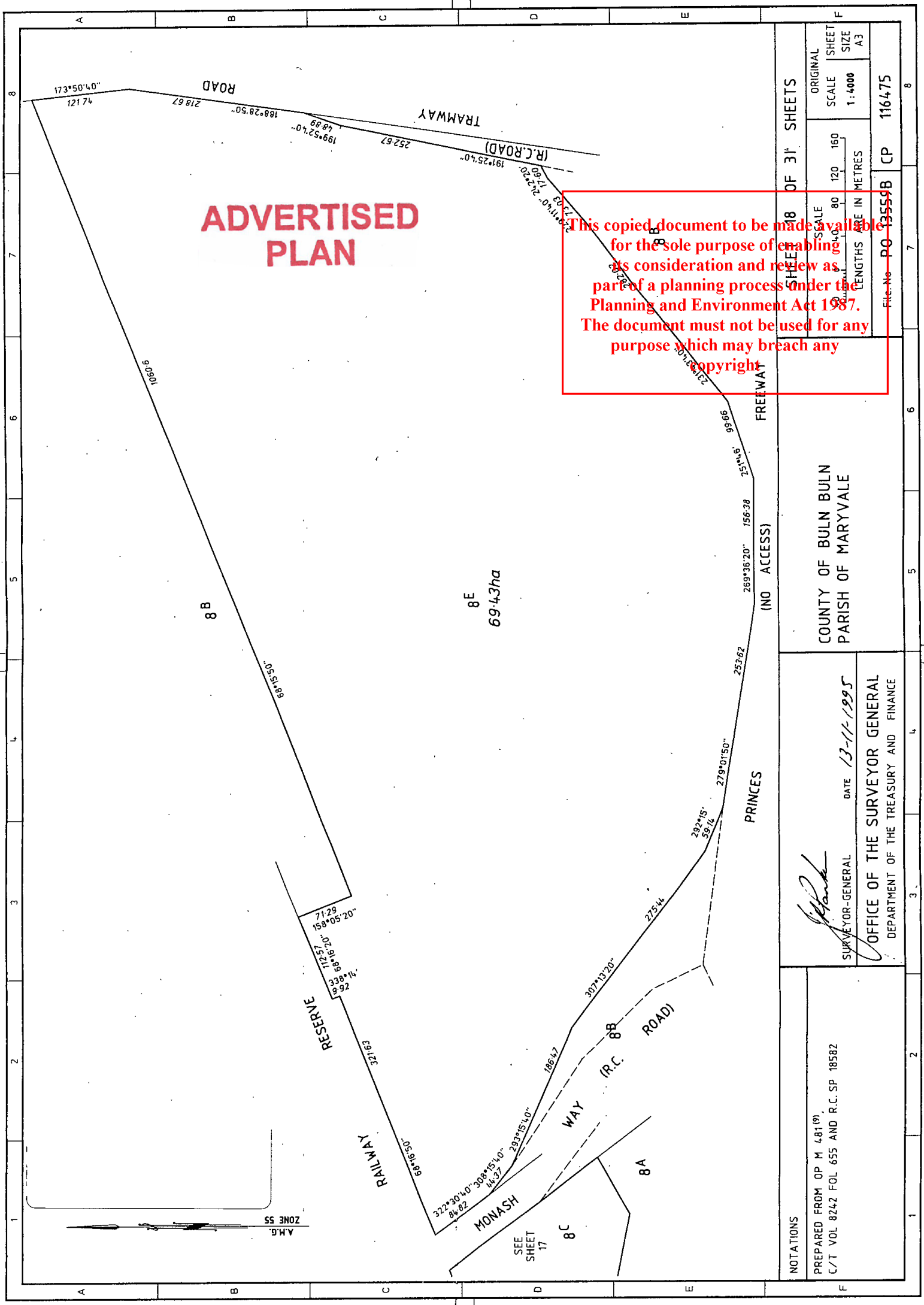
SHEET 17 OF 31 SHEETS

ORIGINAL	SHEET	SCALE	SIZE
1:3000	A3	120	90

FILE NO PO-155598 CP 116475


This copied document to be made available for the sole purpose of enabling its consideration and review as part of a planning process under the Planning and Environment Act 1987. The document must not be used for any purpose which may breach any copyright

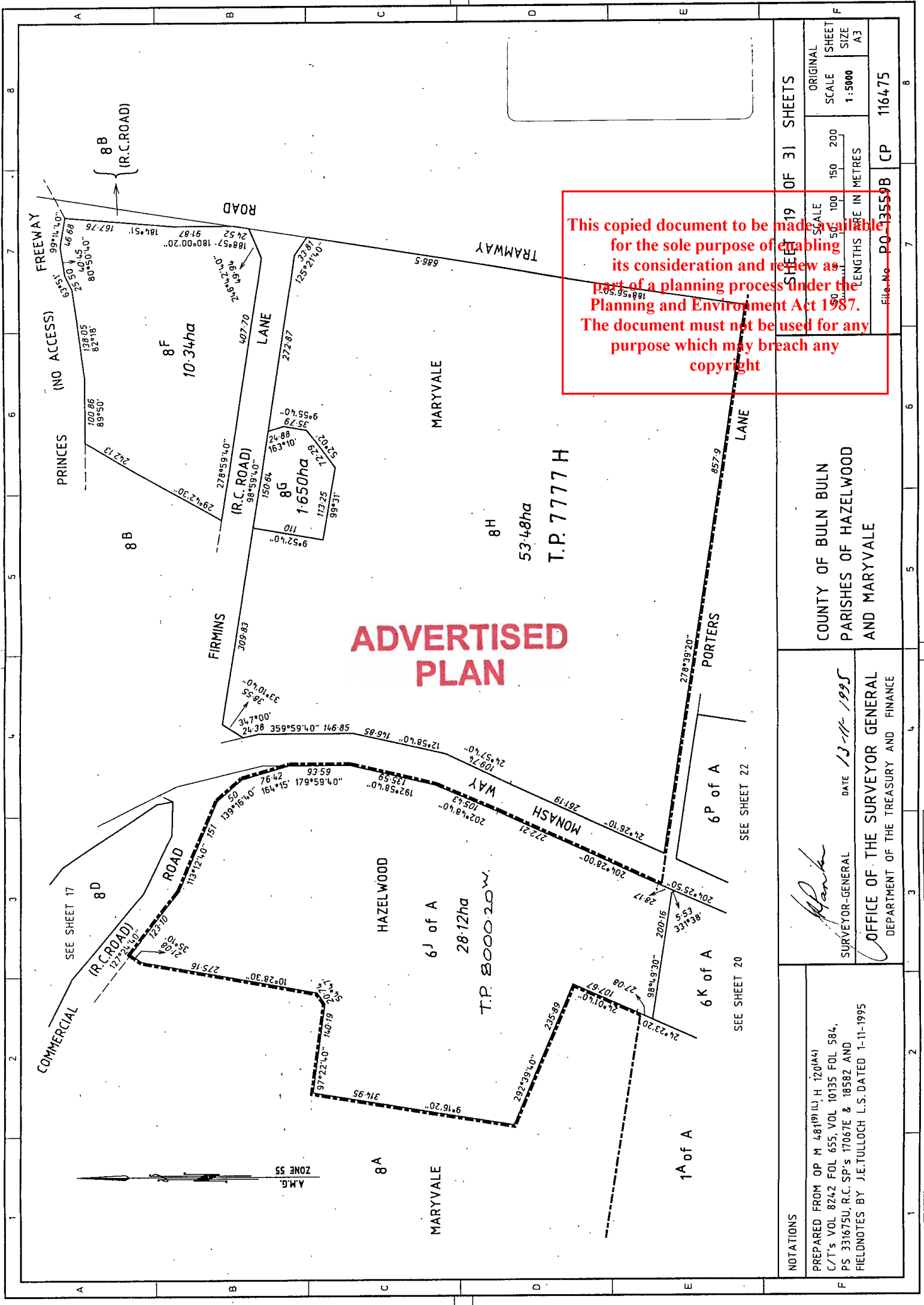
SEE SHEET 19

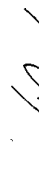


ADVERTISED  
PLAN

This copied document to be made available for the sole purpose of enabling its consideration and review as part of a planning process under the Planning and Environment Act 1987. The document must not be used for any purpose which may breach any copyright

NOTATIONS	PREPARED FROM OP M 481(9), C/T VOL 8242 FOL 655 AND R.C. SP 18582	 SURVEYOR-GENERAL DATE 13-11-1995	OFFICE OF THE SURVEYOR GENERAL DEPARTMENT OF THE TREASURY AND FINANCE	COUNTY OF BULN BULN PARISH OF MARYVALE		SHEET 8 OF 31 SHEETS		ORIGINAL SCALE 1:4000 SHEET SIZE A3	File No PO 135559B CP 116475



NOTATIONS	PREPARED FROM OP M 481(11), H 120(A4) C/T's VOL 8242 FOL 655, VOL 10135 FOL 584, PS 331675U, R.C. SP's 17067E & 18582 AND FIELDNOTES BY J.E.TULLOCH L.S.DATED 1-11-1995												
	 SURVEYOR-GENERAL      DATE 13-11-1995												
	OFFICE OF THE SURVEYOR GENERAL DEPARTMENT OF THE TREASURY AND FINANCE												
	COUNTY OF BULN BULN PARISHES OF HAZELWOOD AND MARYVALE												
	SHEET 19 OF 31 SHEETS												
made available enabling review as per the Copyright Act 1987. used for any other purpose without the written consent of the Copyright Commission.										ORIGINAL SCALE 1:5000		SHEET SIZE A3	
										LENGTHS IN METRES		CP 116475	
										File No. PO 13559B			



## ADVERTISED PLAN

This copied document to be made available  
for the sole purpose of enabling  
its consideration and review as  
part of a planning process under the  
Planning and Environment Act 1987.  
The document must not be used for any  
purpose which may breach any  
copyright

SURVEYOR-GENERAL

DATE \_\_\_\_\_

SHEET 20 OF 31 SHEETS

COUNTY OF BULN BULN  
PARISH OF HAZELWOOD

SCALE

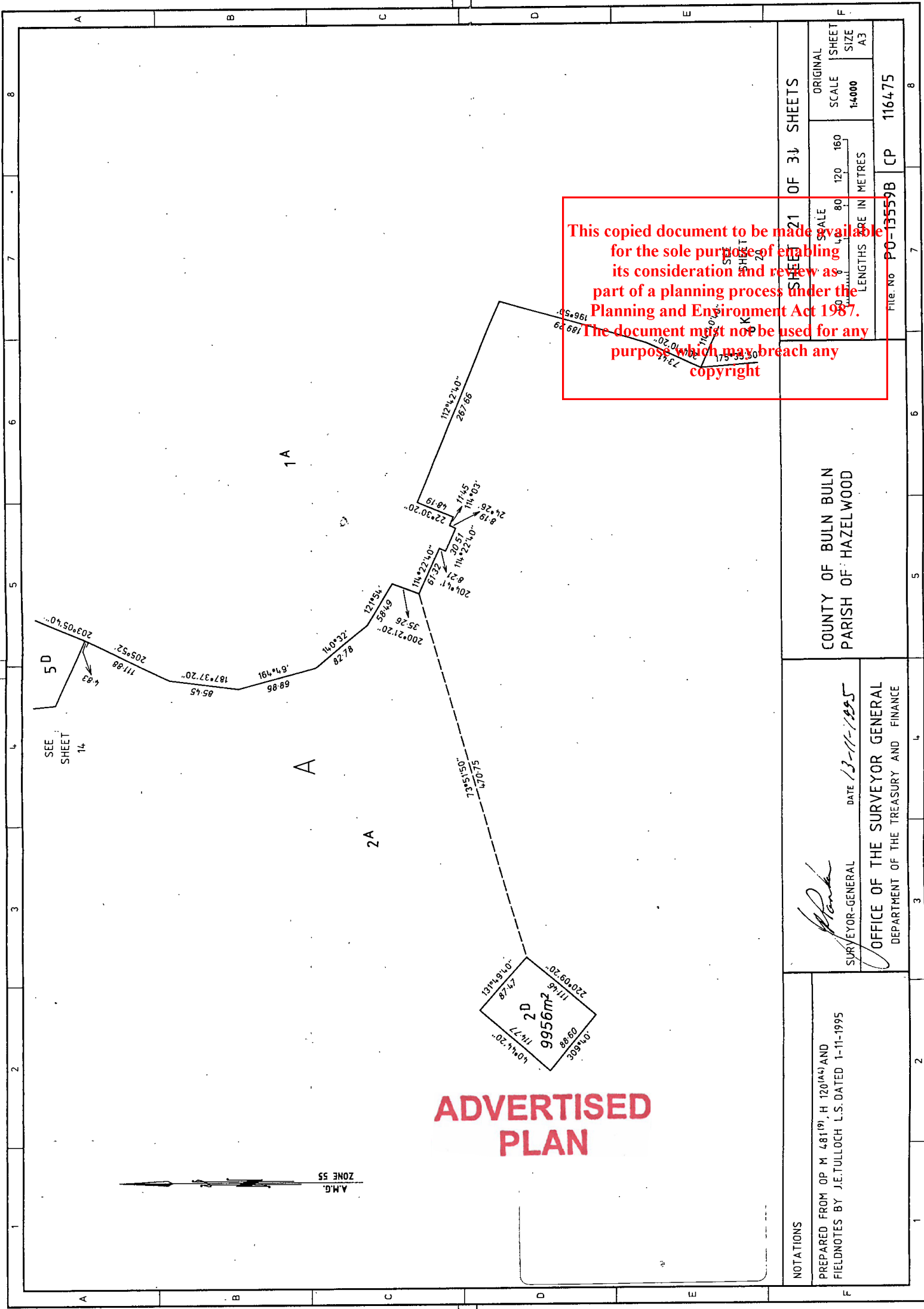
40 0 40 80 120 160

LENGTHS ARE IN METRES

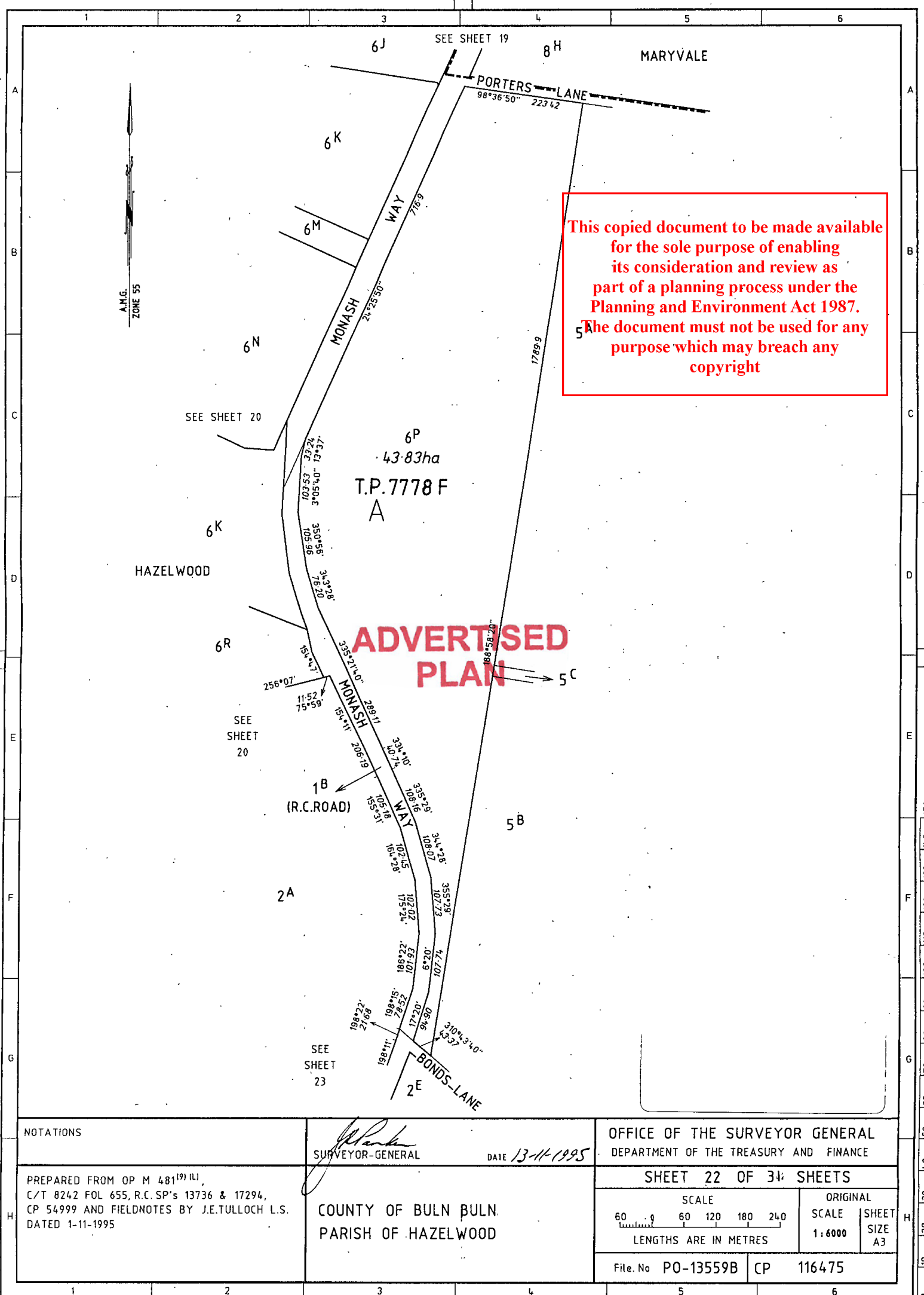
ORIGINAL	
SCALE	SI
1 : 4000	S

File. No	PO-13559B	CP	116475
----------	-----------	----	--------



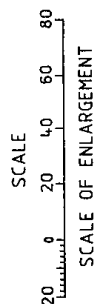


NOTATIONS	PREPARED FROM OP M 481(9), H 120(A4) AND FIELDNOTES BY J.E.TULLOCH L.S. DATED 1-11-1995	SURVEYOR-GENERAL DATE 13-11-1995 OFFICE OF THE SURVEYOR GENERAL DEPARTMENT OF THE TREASURY AND FINANCE	COUNTY OF BULN BULN PARISH OF HAZELWOOD	SHEET 21 OF 31 SHEETS		ORIGINAL
				SALE	SCALE 1:4000	SHEET SIZE A3
File No. PO-13559B CP 116475				LENGTHS IN METRES		8

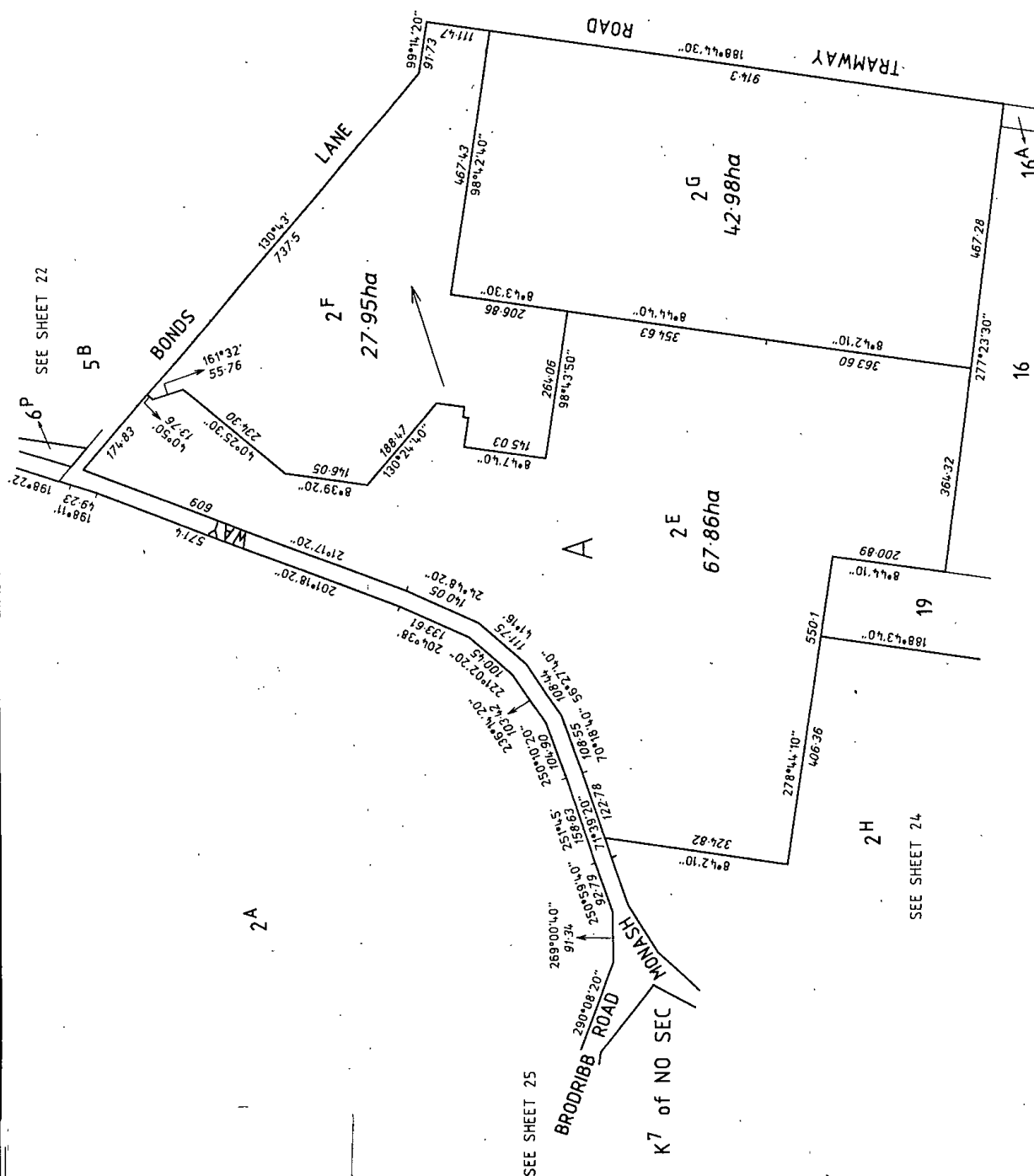


This copied document to be made available for the sole purpose of enabling its consideration and review as part of a planning process under the Planning and Environment Act 1987. The document must not be used for any purpose which may breach any copyright

## ADVERTISED PLAN



**This copied document to be made available for the sole purpose of enabling its consideration and review as part of a planning process under the Planning and Environment Act 1987. The document must not be used for any purpose which may breach any copyright**



COUNTY OF BULN BULN  
PARISH OF HAZELWOOD

SURVEYOR-GENERAL DATE 13-11-1995  
OFFICE OF THE SURVEYOR GENERAL  
DEPARTMENT OF THE TREASURY AND FINANCE

PREPARED FROM OP H 120 (A4), CP 111556,  
R.R.C. SP 13737 AND FIELDNOTES BY J.E.TULLOCH L.S.  
DATED 1-11-1995

SHEET 23 OF 31 SHEETS

ORIGINAL

LENGTHS ARE IN METRES

CP 116475

3 CP

35598

le  
po

~~Log No~~

513

10

7

7

ENERGIE FINANZ

UR GE  
AND

REVIEWS

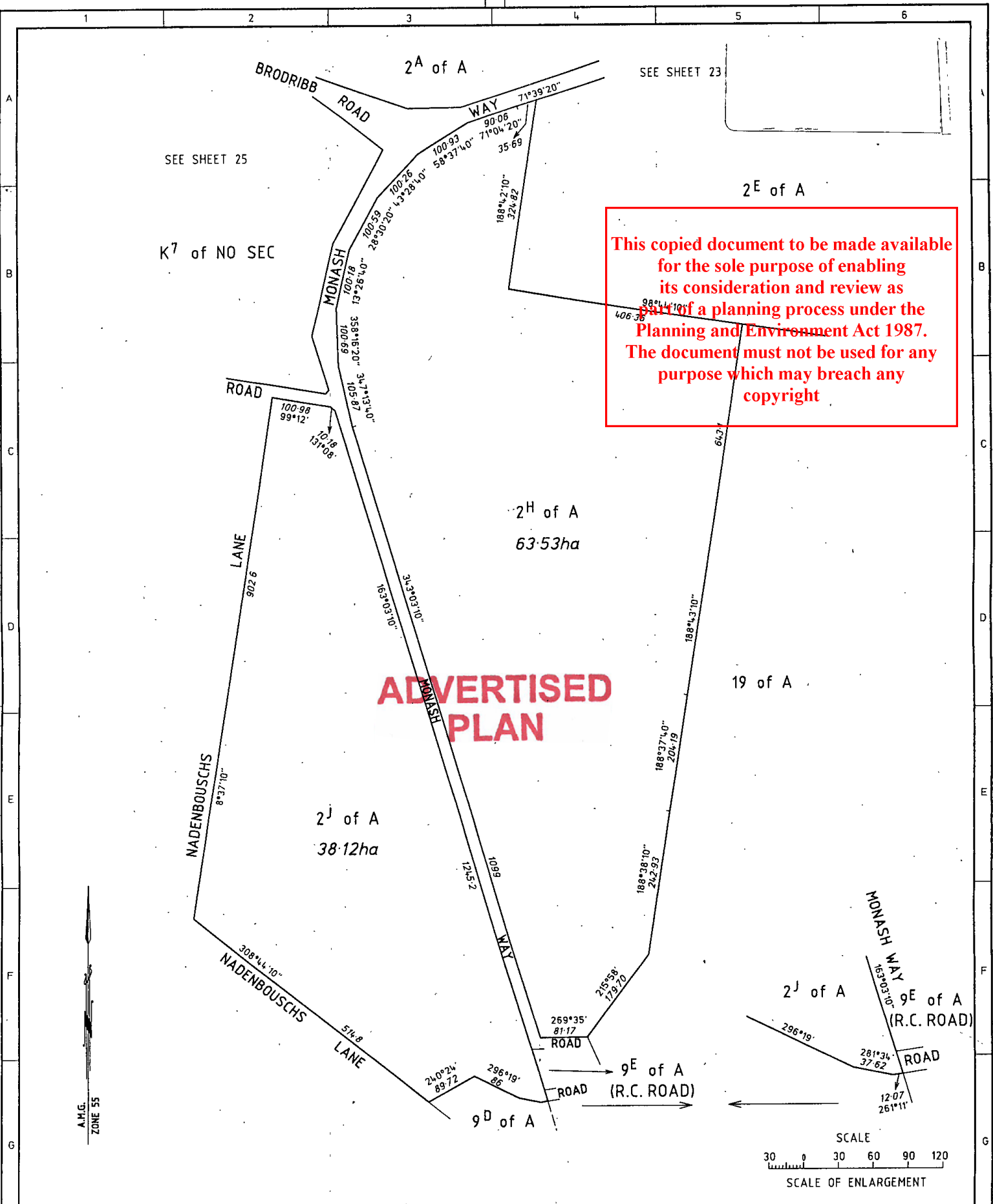
## THE SURE

OF THE

727

1103

100



ADVERTISED  
PLAN

A.M.G.  
ZONE 55

2A of A

K<sup>3</sup> of NO SEC

K<sup>6</sup> of NO SEC  
23.39ha

K<sup>8</sup> of NO SEC  
6.277ha

K<sup>7</sup> of NO SEC  
29.62ha

2H of A

F<sup>8</sup> of  
NO SEC

T.P. 180111

This copied document to be made available  
for the sole purpose of enabling  
its consideration and review as  
part of a planning process under the  
Planning and Environment Act 1987.  
The document must not be used for any  
purpose which may breach any  
copyright

NOTATIONS

PREPARED FROM OP H 120(A4), CP 111556,  
R.C. SP 13737 AND FIELDNOTES  
BY J.E. TULLOCH L.S. DATED 1-11-1995

*J. E. Tulloch*  
SURVEYOR-GENERAL

DATE 13-11-1995  
OFFICE OF THE SURVEYOR GENERAL  
DEPARTMENT OF THE TREASURY AND FINANCE

COUNTY OF BULN BULN  
PARISH OF HAZELWOOD

SHEET 25 OF 31 SHEETS

ORIGINAL

SCALE

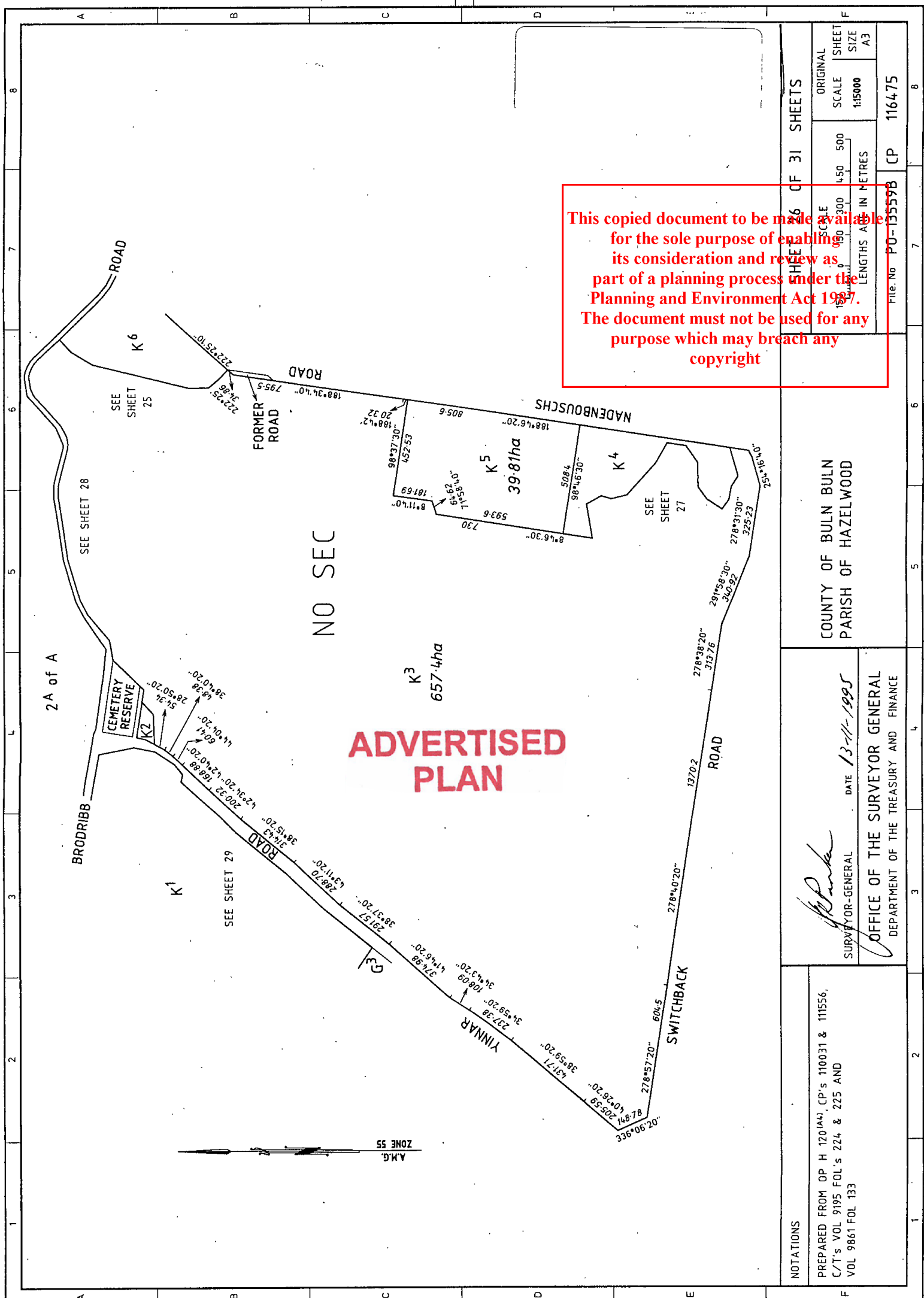
SHEET  
SIZE  
A3

LENGTHS IN METRES

CP 116475

File No. PO 135559B

10 110 120 130 140 150 160 170 180 190 200 210 220 230 240 250 260 270 280 290 300 310 320 330 340 350 360 370 380 390 400 410 420 430 440 450 460 470 480 490 500 510 520 530 540 550 560 570 580 590 600 610 620 630 640 650 660 670 680 690 700 710 720 730 740 750 760 770 780 790 800 810 820 830 840 850 860 870 880 890 900 910 920 930 940 950 960 970 980 990 1000 1010 1020 1030 1040 1050 1060 1070 1080 1090 1100 1110 1120 1130 1140 1150mm



This copied document to be made available for the sole purpose of enabling its consideration and review as part of a planning process under the Planning and Environment Act 1987. The document must not be used for any purpose which may breach any copyright

ADVERTISED PLAN

NOTATIONS	PREPARED FROM OP H 120 (A4), CP's 110031 & 111556, C/T's VOL 9195 FOL's 224 & 225 AND VOL 9861 FOL 133	
	SURVEYOR-GENERAL <i>[Signature]</i> DATE 13/11/1995	
OFFICE OF THE SURVEYOR GENERAL DEPARTMENT OF THE TREASURY AND FINANCE		
COUNTY OF BULN BULN PARISH OF HAZELWOOD		
SHEET 26 OF 31 SHEETS		
ORIGINAL SCALE 1:5000	SHEET SIZE A3	LENGTHS IN METRES
FILE No	PO-135598	CP 116475

SEE SHEET 26

K<sup>5</sup>

98°46'30"

508.4

8°46'30"  
136.35

157.90  
80°14'40"

77.87  
150°4'40"

17°27'40"  
47.42

75.46  
16°11'40"

131°21'30"

K<sup>4</sup>

17.55ha

NO SEC

K<sup>3</sup>

**ADVERTISED  
PLAN**

SEE SHEET 26

SWITCHBACK

ROAD

NADENBOUSCHS

A.M.G.  
ZONE 55

This copied document to be made available  
for the sole purpose of enabling  
its consideration and review as  
part of a planning process under the  
Planning and Environment Act 1987.  
The document must not be used for any  
purpose which may breach any  
copyright

NOTATIONS

*[Signature]*  
SURVEYOR-GENERAL

DATE 13-11-1995

OFFICE OF THE SURVEYOR GENERAL  
DEPARTMENT OF THE TREASURY AND FINANCE

PREPARED FROM OP H 120(A4),  
CP's 110029 & 111556 AND C/T VOL 9861 FOL 134

COUNTY OF BULN BULN  
PARISH OF HAZELWOOD

SHEET 27 OF 31 SHEETS

SCALE  
30 0 30 60 90 120  
LENGTHS ARE IN METRES

ORIGINAL  
SCALE 1:3000  
SHEET SIZE A3

File. No PO-13559B CP 116475





**This copied document to be made available for the sole purpose of enabling its consideration and review as part of a planning process under the Planning and Environment Act 1987. The document must not be used for any purpose which may breach any copyright.**

## ADVERTISED PLAN

## NOTATIONS

SURVEYOR-GENERAL

DATE 13-11-1995

OFFICE OF THE SURVEYOR GENERAL  
DEPARTMENT OF THE TREASURY AND FINANCE

PREPARED FROM OP H 120(A4), CP 111556 AND  
C/T's VOL 9821 FOL's 473-475 AND FIELDNOTES.  
BY J.E.TULLOCH, L.S. DATED 1-11-1995

COUNTY OF BULN BULN  
PARISH OF HAZELWOOD

SHEET 29 OF 31 SHEETS

SCALE

60 0 60 120 180 240

LENGTHS ARE IN METRES

ORIGINAL	
SCALE	SHEET
1:6000	SIZE A3

File. No P0-13559B CP 116475

# ADVERTISED PLAN

2 A of A

40 A of B  
HAZELWOOD

NARRACAN

51 F of A

43 A of B  
3.474ha

43 of B

BRODRIBB

HOMESTEAD

ROAD

This copied document to be made available for the sole purpose of enabling its consideration and review as part of a planning process under the Planning and Environment Act 1987. The document must not be used for any purpose which may breach any copyright

## NOTATIONS

PREPARED FROM PARISH 3273-2, OP H 120 (A4),  
CP 111536, C/T VOL 6582 FOL 286 AND  
FIELDNOTES BY J.E.TULLOCH L.S.DATED 1-11-1995

SURVEYOR-GENERAL

DATE 13-11-1995

OFFICE OF THE SURVEYOR GENERAL  
DEPARTMENT OF THE TREASURY AND FINANCE

COUNTY OF BULN BULN  
PARISH OF HAZELWOOD

SHEET 30 OF 31 SHEETS

ORIGINAL  
SCALE  
1:4000  
SHEET  
SIZE  
A3

File No PO-13559B CP 116475














TITLE PLAN				TP4870	
Easement Information					
Easement Reference	Purpose / Authority	Width (Metres)	Origin	Land Benefitted / In Favour of	
E-1	PIPELINE	SEE PLAN	V276944U	<div><div><div><del>CENTRAL GIPPSLAND REGION WATER AUTHORITY</del></div><div>This copied document to be made available for the sole purpose of enabling its consideration and review as part of a planning process under the Planning and Environment Act 1987. The document must not be used for any purpose which may breach any copyright</div><div>LOT 2 ON PS601775M</div></div></div>	
E-2	PIPELINE	SEE PLAN	V276943X		
E-3	PIPELINE	SEE PLAN	V676627A		
E-4	"	"	V676628W		
E-5	CARRIAGEWAY	SEE PLAN	AH372528U		
				ADVERTISED PLAN	
				Sheet 31 of 31 Sheets	

# MODIFICATION TABLE

## RECORD OF ALL ADDITIONS OR CHANGES TO THE PLAN

PLAN NUMBER

TP4870K

LAND	MODIFICATION	DEALING REFERENCE	DATE AND TIME ENTERED		NEW EDITION NUMBER	SIGNATURE OF ASSISTANT REGISTRAR OF TITLES
			DATE	TIME		
C.A. 8C	CREATION OF EASEMENT (E-1)	V276943X			2	
C.A. 8D	CREATION OF EASEMENT (E-2)	V276944U			2	
C.A. 6P	RESTRUCTURE (T.P. 7778 <sup>F</sup> )	V218967J			3	
C.A. 8H	RESTRUCTURE (T.P. 7777H)	V218975L			"	
C.A. 6 <sup>L</sup> Sec A	RESTRUCTURE (TP800021 <sup>U</sup> )				4	
CA 5D Sec A	RESTRUCTURE (TP7766N)	V603345 M			4	
CA 5E Sec A	RESTRUCTURE (TP.7767L)	V603346J			4	
C.A. 6J Sec A	RESTRUCTURE (T.P. 800020W)				5	
CA 6H	CREATION OF EASEMENT	V676627A			6	
CA 49E	" " "	V676628W			6	
C.A. 3J	RESTRUCTURE (T.P. 7756R)	V362847Q			7	
C.A. 4 <sup>E</sup>	TRANSFERRED OUT OF T.P. 4870K (T.P. 12433N)	V412076D			7	
C.A. 4 <sup>F</sup>	TRANSFERRED OUT OF T.P. 4870K (T.P. 12433N)	V475756J			7	








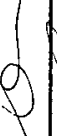





This copied document to be made available for the sole purpose of enabling its consideration and review as part of a planning process under the Planning and Environment Act 1987. The document must not be used for any purpose which may breach any copyright

# MODIFICATION TABLE

## RECORD OF ALL ADDITIONS OR CHANGES TO THE PLAN

PLAN NUMBER

T.P. 4870 K.

LAND	MODIFICATION	DEALING REFERENCE	DATE AND TIME ENTERED		NEW EDITION NUMBER	SIGNATURE OF ASSISTANT REGISTRAR OF TITLES
			DATE	TIME		
C.A. 4G	RESTRUCTURE (T.P. 12432Q)	V475757F			7	
C.A. 3C	" (T.P. 7750E)	V362841K			7	
C.A. 3P	" (T.P. 7751C)	V362842G			7	
C.A. 3E	" (T.P. 7752A)	V362843D			7	
C.A. 3F	" (T.P. 7753X)	V362844A			7	
C.A. 3G	" (T.P. 7754V)	V362845W			7	
C.A. 3K	" (T.P. 7757P)	V362848M			7	
C.A. 3L	" (T.P. 7758M)	V362849J			7	
C.A. 3M	" (T.P. 7759K)	V362850J			7	
C.A. 4J	" (T.P. 7764S)	V362851F			7	
C.A. 4K	" (T.P. 7765S)	V362852C			7	
C.A. 6B	" (T.P. 7770X)	V362854V			7	
C.A. 4H	" (T.P. 7763U)	V365994D			7	

This copied document to be made available for the sole purpose of enabling its consideration and review as part of a planning process under the Planning and Environment Act 1987. The document must not be used for any purpose which may breach any copyright

# MODIFICATION TABLE

## RECORD OF ALL ADDITIONS OR CHANGES TO THE PLAN

PLAN NUMBER

T.P 4870 K

LAND	MODIFICATION	DEALING REFERENCE	DATE AND TIME ENTERED		NEW EDITION NUMBER	SIGNATURE OF ASSISTANT REGISTRAR OF TITLES
			DATE	TIME		
C.A. 6 G	RESTRUCTURE (T.P. 7775 M)	V365099 M.			7	
C.A. 5 F	RESTRUCTURE (T.P. 7768 J)	V 824806 K			8	
C.A. 6 H	RESTRUCTURE (T.P. 7776 K)	V 824807 G			8	
C.A. 6 C	RESTRUCTURE (T.P. 7771 V)	V 893597 M			8	
C.A. 6 D	RESTRUCTURE (T.P. 7772 T)	V 893599 F			8	
C.A. 6 E	RESTRUCTURE (T.P. 7773 R)	V 893601 Q			8	
C.A. 3 H	RESTRUCTURE (T.P. 7755 T)	W 405419 B			9	
C.A. 6 K	APPURTENANT EASEMENT (A-1)	V 638039 P			9	
C.A. 3 A	RESTRUCTURE (T.P. 7748 Q)	W 405415 P			9	
C.A. 3 B	RESTRUCTURE (T.P. 7749 N)	W 405416 N			9	
C.A. K7	RESTRUCTURE (T.P. 18011 J)	W 659801 N			10	
C.A. 6 R	CREATION OF EASEMENT	AH372528 U			11	M.V
C.A. 6 A	RESTRUCTURE (TP7769 G)	AL877453 A			12	REN

This copied document to be made available for the sole purpose of enabling its consideration and review as part of a planning process under the Planning and Environment Act 1987. The document must not be used for any purpose which may breach any copyright