




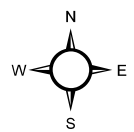


# Diapur Wind Farm

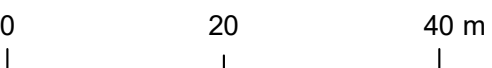
Meteorological Tower  
Detail

**Legend**

-  Elevation
-  Mast Guy Wires
-  Mast Anchor
-  Native Vegetation
-  Site Envelope



Scale at A3:  
1:700



Date: 05/08/2020

Component	X Coordinate	Y Coordinate	Coordinate System	Distance to Nearest Boundary (m)	Bearing
Met. Tower	538873	5978043	GDA94 MGA Z54	97	W

## ADVERTISED PLAN

This copied document to be made available for the sole purpose of enabling its consideration and review as part of a planning process under the Planning and Environment Act 1987. The document must not be used for any purpose which may breach any copyright

