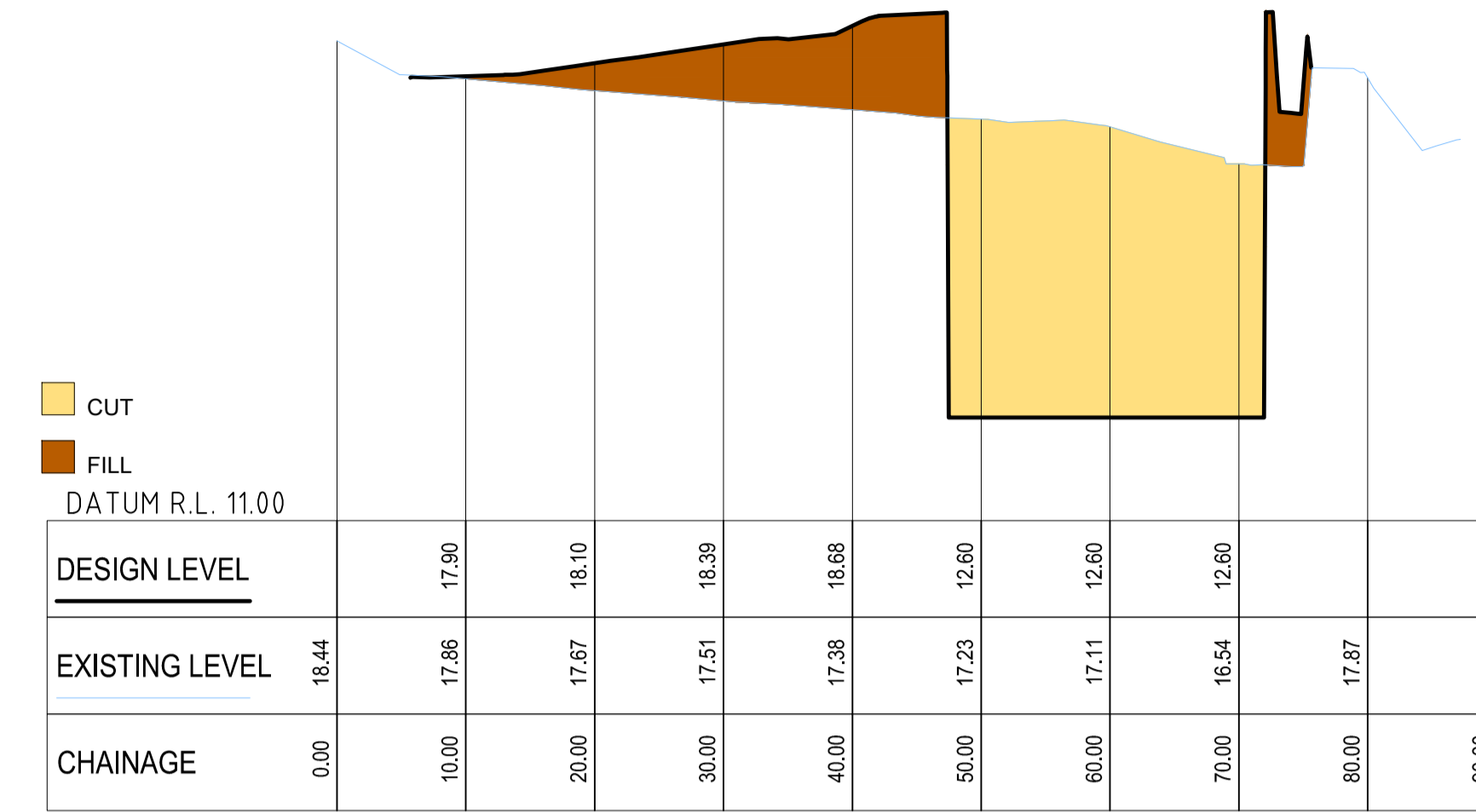
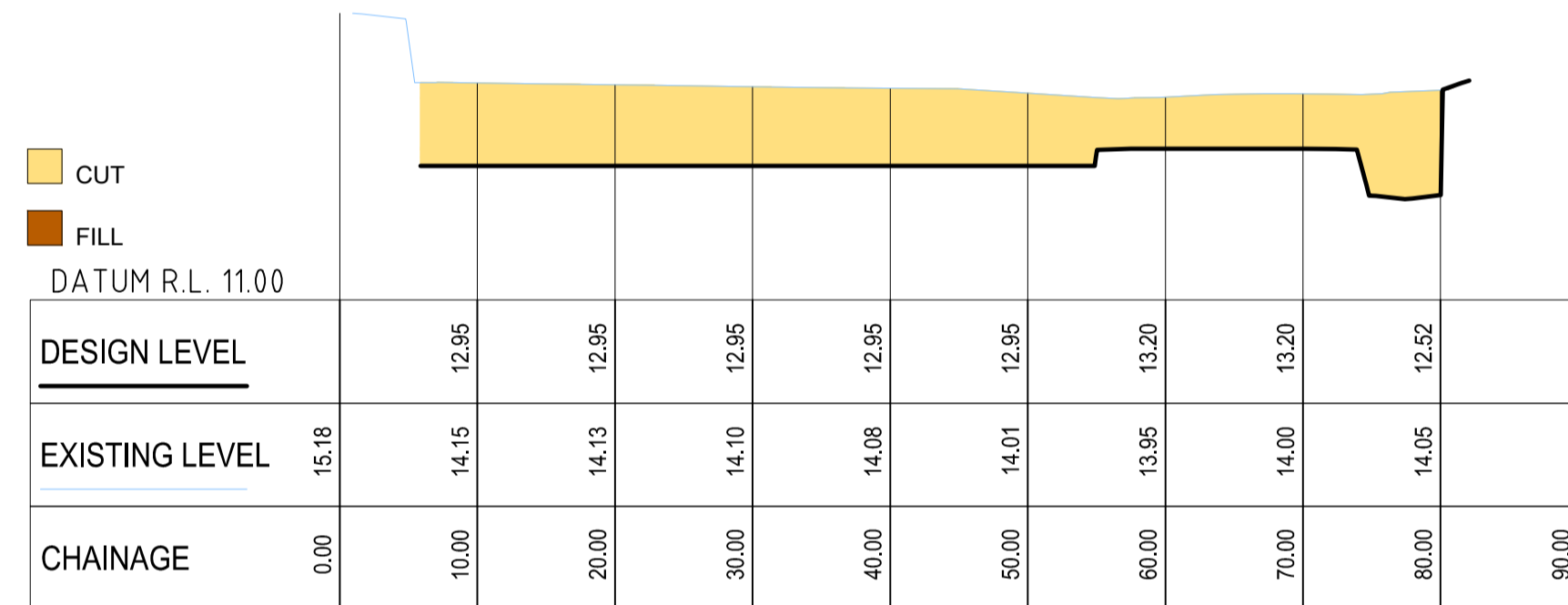


LONGITUDINAL SECTION ALIGNMENT 06

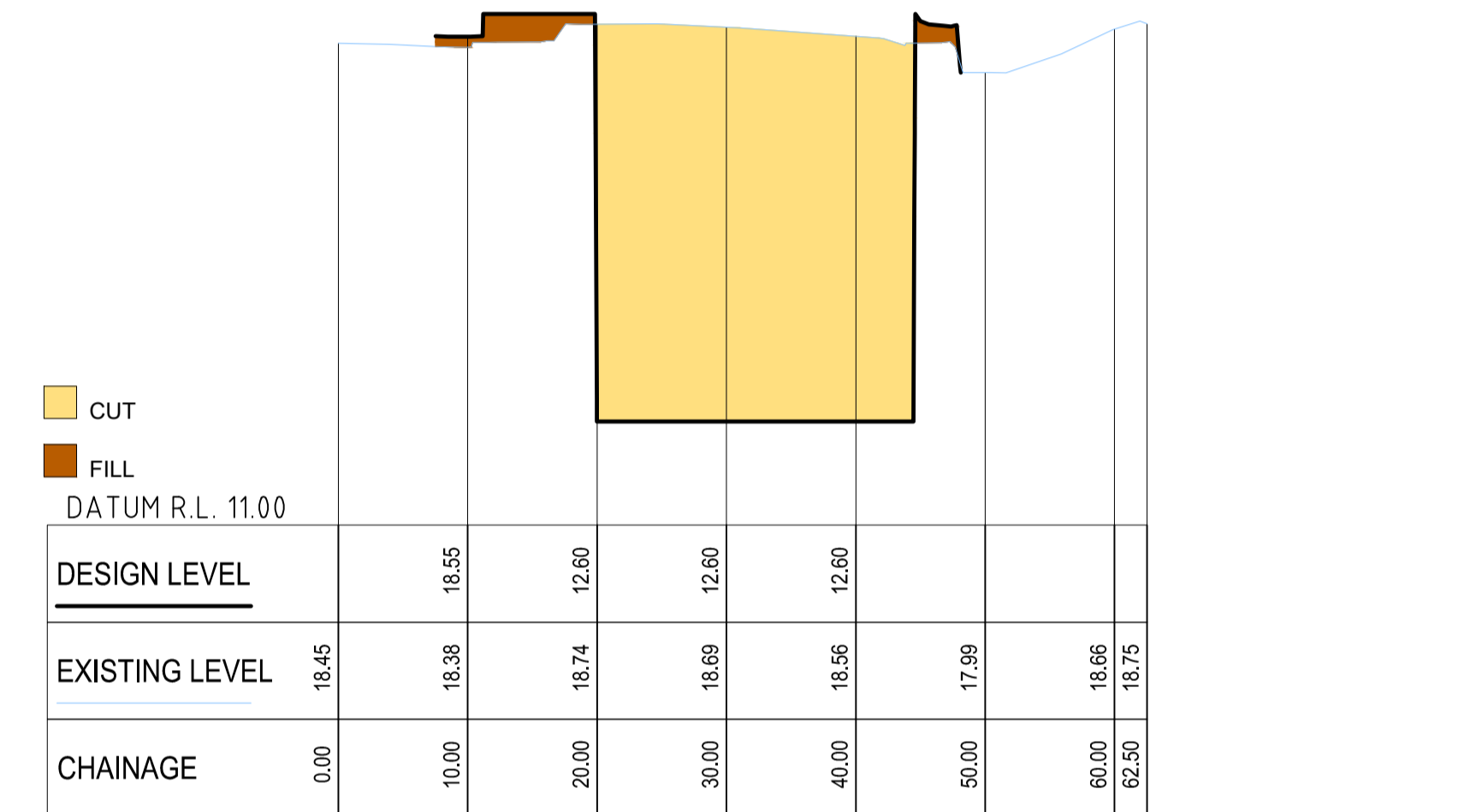


LONGITUDINAL SECTION ALIGNMENT 08



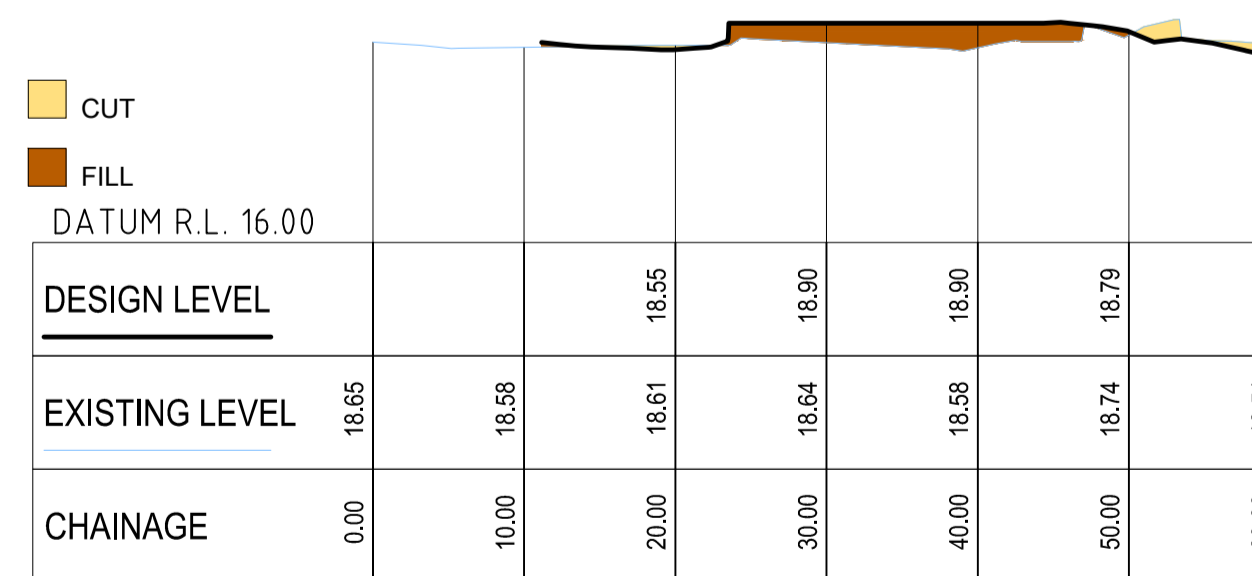
LONGITUDINAL SECTION ALIGNMENT 07

This copied document to be made available for the sole purpose of enabling its consideration and review as part of a planning process under the Planning and Environment Act 1987. The document must not be used for any purpose which may breach any copyright.



LONGITUDINAL SECTION ALIGNMENT 09

ADVERTISED PLAN



LONGITUDINAL SECTION ALIGNMENT 10

VERTICAL 1:100
AT ORIGINAL SIZE
HORIZONTAL 1:500
AT ORIGINAL SIZE

NOT TO BE USED FOR CONSTRUCTION

Rev	Description	Eng	Draft	Date
P3	100% DD	RP	AE	30.07.21
P2	75% DD	RP	AE	20.07.21
P1	50% DD	RP	AE	06.07.21

BEWARE OF UNDERGROUND SERVICES.
THE LOCATION OF UNDERGROUND SERVICES ARE APPROXIMATE ONLY AND THEIR EXACT POSITION SHOULD BE PROVEN ON SITE. NO GUARANTEE IS GIVEN THAT ALL EXISTING SERVICES ARE SHOWN

Client
McL DOWIE PARTNERS
LEVEL 2, 325 FLINDERS LANE,
MELBOURNE

613 9602 1433 | L13 379 Collins Street Melbourne VIC 3000
This drawing is copyright and is the property of TAYLOR THOMSON WHITTING (VIC) Pty Ltd and must not be used without authorisation.

Project
MENTONE GRAMMAR
BAYVIEW AND CAR PARK
75-77 NAPLES RD, 33-35, 37 WARRIGAL RD - MENTONE

Sheet Subject
CUT AND FILL SECTIONS,
SHEET 2 OF 2

Job No	Drawing No	Revision
214067	C403	P3

Scale: A1 Drawn: RP
Plot File Created: Jul 29, 2021 - 12:06pm