

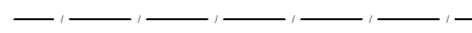
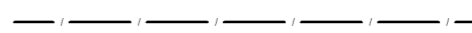

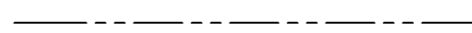
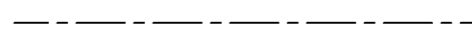
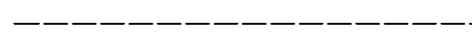




















Legend

-  Major Contour (Interval 0.50m)
-  Minor Contour (Interval 0.10m)
-  Fence Line
-  Gate
-  Edge of Concrete
-  Edge of Bitumen
-  Centre Line of Bitumen
-  Edge of Formation
-  Top of Bank
-  Toe of Bank
-  Change of Grade Line
-  Reinforced Concrete Pipe (RCP)
-  Small Group of Trees
-  Large Group of Trees (Drip Line)
-  Large Group of Trees (Trunk Line)
-  Temporary Bench Mark (TBM)
-  Tree
-  Dead Tree
-  Guide Post
-  Sign
-  Gate Post
-  Fence Post
-  Telecommunications Pit
-  Telecommunications Pillar
-  Telecommunications Marker
-  RCP Invert RL

Note:

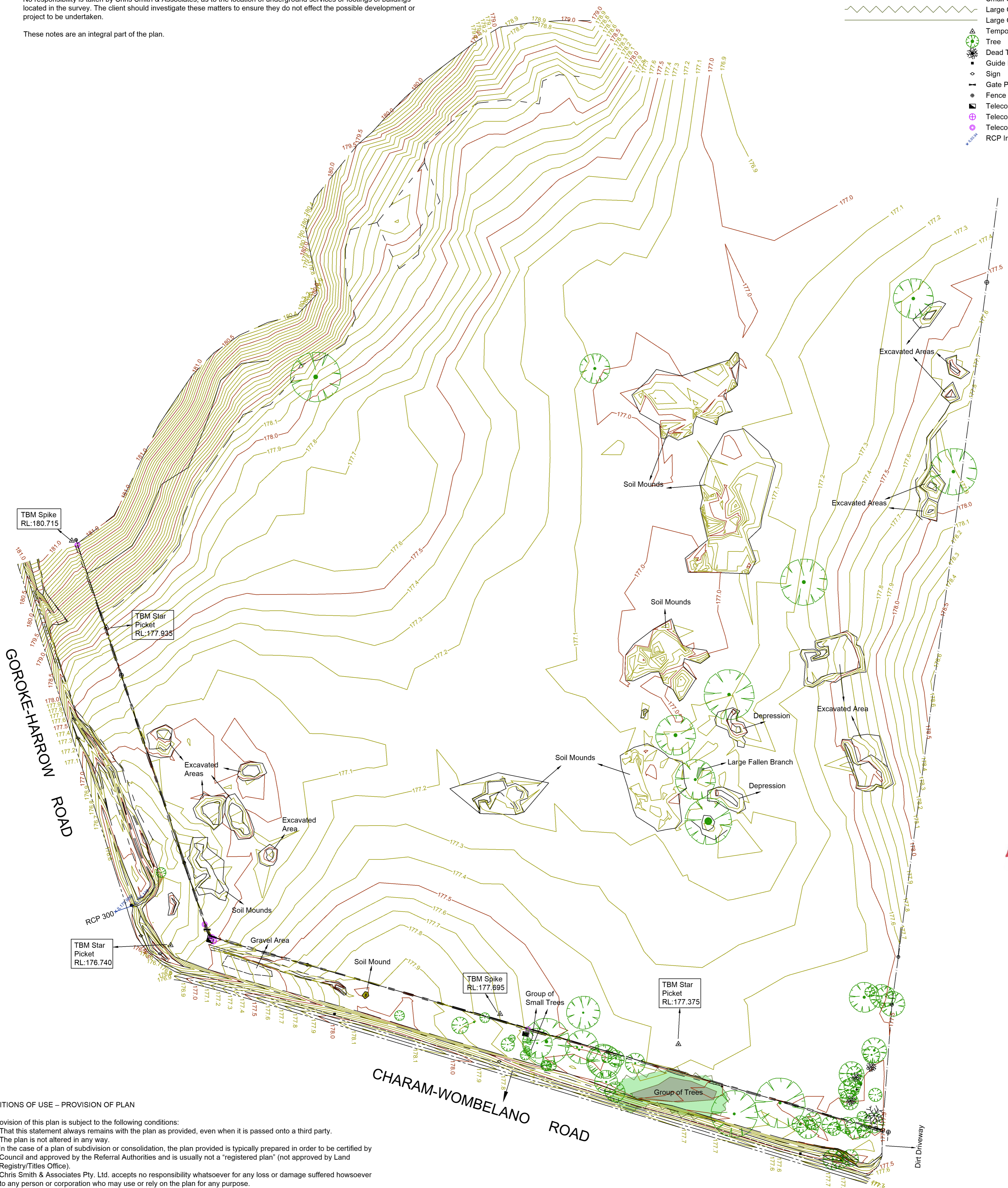
Heights are to Australian Height Datum (AHD) based on Charam PM 20 RL:158.935
 Bearing Datum is to MGA2020 Zone 54 based on GNSS Observations.
 Coordinates are based on GNSS observations and have been localised to MGA 2020 Zone 54 at the site.
 Data is on Ground Distances (not scaled).

Every endeavour has been taken to locate visible structures and services however, there is no guarantee given that all existing structures and services are shown or located exactly. Positions and levels of these services should be proven on site before the commencement of any works.

For the purposes of plan clarity, some levels may not be displayed on this plan, however, they are visible in model space of this 'DWG'.

No responsibility is taken by Chris Smith & Associates, as to the location of underground services or footings of buildings located in the survey. The client should investigate these matters to ensure they do not effect the possible development or project to be undertaken.

These notes are an integral part of the plan.



ADVERTISED PLAN

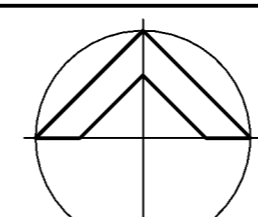
CONDITIONS OF USE – PROVISION OF PLAN

The provision of this plan is subject to the following conditions:

1. That this statement always remains with the plan as provided, even when it is passed onto a third party.
2. The plan is not altered in any way.
3. In the case of a plan of subdivision or consolidation, the plan provided is typically prepared in order to be certified by Council and approved by the Referral Authorities and is usually not a "registered plan" (not approved by Land Registry/Titles Office).
4. Chris Smith & Associates Pty. Ltd. accepts no responsibility whatsoever for any loss or damage suffered howsoever to any person or corporation who may use or rely on the plan for any purpose.
5. Chris Smith & Associates Pty. Ltd. cannot accept any liability for any loss or damage howsoever arising from future changes that may be applied to this plan. It is the responsibility of the recipient of this plan to ensure they have the most up to date version for their intended use.
6. Unless agreed in writing by our client, Chris Smith & Associates holds copyright and intellectual property rights over the product. However, our client may give written authority for "Third Parties" to use the plan for the purposes it was prepared.
7. Any use of the plan, or its content, is on the basis that Chris Smith & Associates Pty. Ltd. is acknowledged as the author of the product and that due recognition is noted on any drawings or publications created or commissioned by the recipient of the plan.
8. That the following information is noted and accepted:
 - Where a coordinate system is used, the data may have been truncated and scaled/projected.
 - Where title boundary information is supplied, it is current as of the date of the file and is subject to variation, and should be read in conjunction with Land Registry titles and registered plans.
 - Chris Smith & Associates Pty. Ltd. accept no liability for any loss or damage howsoever arising from future changes that may be applied to this data, or from the use of the data for purposes for which it was not intended.
 - Unless agreed in writing by our client, Chris Smith & Associates holds copyright over the product. However, our client may give written authority for the "third Parties" to use the data for the purposes it was prepared.
 - Chris Smith & Associates Pty. Ltd. is acknowledged as the author of the data.
9. Any further limitations of use that may be contained within the product itself must be accepted by the user.

This copied document to be made available for the sole purpose of enabling its consideration and review as part of a planning process under the Planning and Environment Act 1987. The document must not be used for any purpose which may breach any copyright.

REVISION	DATE	ZONE



MGA2020 Zone 54 North
 Scale 1:1250 @ A1

Chris Smith & Associates
 PTY LTD

CIVIL ENGINEERS · URBAN & REGIONAL PLANNERS · LAND SURVEYORS · PROJECT MANAGERS
 LEVEL 1 / 135 FRYERS STREET, SHEPPARTON, VIC. 3630
 PH: (03) 5820 7700 FAX: (03) 5822 4878 www.csmith.com.au

Designed Drawn Checked Approved
 Robert Spiby-Jones David O'Halloran
 2nd July 2021 6th July 2021

Green Gold Energy Pty. Ltd.
Feature & Conceptual Drainage Design

Goroke-Harrow Road
 Charam, VIC, 3318
Plan of Existing Conditions as of 23rd June 2021

Drawing No. 21155/01 Rev. 0
 Sheet No. 1 of 1 2115501r0.dwg
 © Chris Smith & Associates ABN 14 627 882 064 A1