Attachment A: Statement of consent

Application for [a planning permit/an amendment to a planning permit] for a wind energy facility

Dwelling located within one kilometre of a turbine

Statement of consent

This copied document to be made available for the sole purpose of enabling its consideration and review as part of a planning process under the Planning and Environment Act 1987. The document must not be used for any purpose which may breach any copyright

ADVERTISED PLAN

Full details of the property on which the dwelling is located:

Address: [redacted] PITTONG VIC 3360

Title Particulars:

Volume [redacted] Folio [redacted]

Name(s) and address(es) of the owner(s) of the dwelling: [redacted] LINTON VIC 3360 [redacted]

- I/we, as the owner/s of the existing dwelling on the above property:
- declare that I/we consent to an application for [a planning permit/an amendment to Planning Permit number [insert] for a wind energy facility to be made that includes a turbine or turbines in the location(s) shown on the attached plan
- acknowledge that the proposed turbine(s) will be located within one kilometre from the dwelling.

Signed: [redacted]

Dated: 3-6-20 [redacted]

Attached: A plan showing the dwelling and the proposed location of the turbine(s) within one kilometre of the dwelling and the distance between the dwelling and the proposed turbine(s). [redacted]

This plan should be able to be read and reconciled with the plans of the wind [redacted] art of the planning permit application. The location of the turbine(s) can be a specific site or a more general area in which the turbine(s) will be sited.

Owner(s) must also sign and date the attached plan.

OFFICIAL

FIGURE 4.9

Turbines within 1km of dwellings – Dwelling ID

[redacted]

STRALIA) PTY. LTD\22923 - 03 S&V\02_Projects\22923_R02_PlanningPermitApplication_v11.aprx - 22923_R02

Image

and Conditions and
the drawings,
property of Umwelt.
e of the authorized
or reproduced in
was supplied by
kes no duty and
e or rely upon this

mwelt

Attachment A: Statement of consent

Application for [a planning permit/an amendment to a planning permit] for a wind energy facility

Dwelling located within one kilometre of a turbine

Statement of consent

Full details of the property on which the dwelling is located:

Address: [redacted]

Title Particulars:

Volume . [redacted] Folio [redacted].....

[redacted]

- I/we, as the owner/s of the existing dwelling on the above property:
- declare that I/we consent to an application for [a planning permit/an amendment to Planning Permit number [insert] for a wind energy facility to be made that includes a turbine or turbines in the location(s) shown on the attached plan
- acknowledge that the proposed turbine(s) will be located within one kilometre from the dwelling.

Signed: [redacted].....

Dated: 2/6/26

Attached: A plan showing the dwelling and the proposed location of the turbine(s) within one kilometre of the dwelling and the distance between the dwelling and the proposed turbine(s).

This plan should be able to be read and reconciled with the plans of the wind energy facility that form part of the planning permit application. The location of the turbine(s) can be a specific site or a more general area in which the turbine(s) will be sited.

Owner(s) must also sign and date the attached plan.

OFFICIAL

[redacted]

FIGURE 4.11

Turbines within 1km of dwellings – Dwelling ID [redacted]

Legend

- Project Site
- Turbine
- Dwelling [redacted]
- Lot Boundary
- Major Watercourse
- Roads
- 1km Dwelling Buffer

[redacted]

2/6/26

Date Signed

0 100 200

Metres

Scale 1:12,500 at A4
GDA2020 MGA Zone 54

umwelt

This document and the information are subject to Terms and Conditions and Umwelt (Australia) Pty Ltd ("Umwelt") Copyright in the drawings, information and data recorded ("the information") is the property of Umwelt. This document and the information are solely for the use of the authorized recipient and this document may not be used, copied or reproduced in whole or part for any purpose other than that which it was supplied by Umwelt. Umwelt makes no representation, undertakes no duty and accepts no responsibility to any third party who may use or rely upon this document or the information.
APPROVED FOR AND ON BEHALF OF Umwelt

Image Source: ESRI Basemap (2026) | **Data Source:** DEECA (2025), Squadron Energy (2026)

Attachment A: Statement of consent

Application for a planning permit for a wind energy facility

Dwelling located within one kilometre of a turbine

Statement of consent

Full details of the property on which the dwelling is located:

Address: [redacted] MANNIBADAR VIC 3360

Title Particulars:

Volume [redacted] Folio [redacted]

Name(s) and address(es) of the owner(s) of the dwelling:

[redacted] MANNIBADAR VIC 3360

- I/we, as the owner/s of the existing dwelling on the above property:
- declare that I/we consent to an application for a planning permit for a wind energy facility to be made that includes a turbine or turbines in the location(s) shown on the attached plan
- acknowledge that the proposed turbine(s) will be located within one kilometre from the dwelling.

Signed: [redacted]

Dated: 26.2.26

Attached: A plan showing the dwelling and the proposed location of the turbine(s) within one kilometre of the dwelling and the distance between the dwelling and the proposed turbine(s).

This plan should be able to be read and reconciled with the plans of the wind energy facility that form part of the planning permit application. The location of the turbine(s) can be a specific site or a more general area in which the turbine(s) will be sited.

Owner(s) must also sign and date the attached plan.

OFFICIAL

[redacted]

[redacted]

[redacted]

FIGURE 4

Turbines within 1km of dwellings – Dwelling ID #[redacted]

Legend

- Project Site
- Turbine
- Dwelling [redacted]
- 1km Dwelling Buffer
- Lot Boundary
- Major Watercourse
- Roads

[redacted]

Landowner Name

[redacted]

Landowner Signature

26. 2. 26

Date Signed

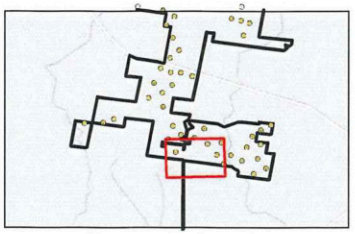

0 100 200

Metres

Scale 1:12,500 at A4
GDA2020 MGA Zone 54

umwelt

This document and the information are subject to Terms and Conditions and Umwelt (Australia) Pty Ltd ("Umwelt") Copyright in the drawings, information and data recorded ("the information") is the property of Umwelt. This document and the information are solely for the use of the authorized recipient and this document may not be used, copied or reproduced in whole or part for any purpose other than that which it was supplied by Umwelt. Umwelt makes no representation, undertakes no duty and accepts no responsibility to any third party who may use or rely upon this document or the information.
APPROVED FOR AND ON BEHALF OF Umwelt

Image Source: ESRI Basemap (2025) | **Data Source:** DEECA (2025), Squadron Energy (2025)

ELT (AUSTRALIA) PTY. LTD\22923 - 03 S&V\02_Projects\22923_R00_DwellingNotifications_v4.aprx - 22923_R00_04

Attachment A: Statement of consent

Application for a planning permit for a wind energy facility

Dwelling located within one kilometre of a turbine

Statement of consent

Full details of the property on which the dwelling is located:

Address: [redacted] Rokewood-Skipton Road MANNIBADAR VIC 3360

Title Particulars:

Volume [redacted] Folio [redacted]

Name(s) and address(es) of the owner(s) of the dwelling:

[redacted] LINTON VIC 3360

- I/we, as the owner/s of the existing dwelling on the above property:
- declare that I/we consent to an application for a planning permit for a wind energy facility to be made that includes a turbine or turbines in the location(s) shown on the attached plan
- acknowledge that the proposed turbine(s) will be located within one kilometre from the dwelling.

Signed: [redacted]

Dated: 24/2/26 24/2/26

Attached: A plan showing the dwelling and the proposed location of the turbine(s) within one kilometre of the dwelling and the distance between the dwelling and the proposed turbine(s).

This plan should be able to be read and reconciled with the plans of the wind energy facility that form part of the planning permit application. The location of the turbine(s) can be a specific site or a more general area in which the turbine(s) will be sited.

Owner(s) must also sign and date the attached plan.

OFFICIAL

[redacted]

FIGURE 1

Turbines within 1km of dwellings – Dwelling ID [redacted]

Legend

- Project Site
- Turbine
- [redacted]
- 1km Dwelling Buffer
- Lot Boundary
- Roads

[redacted]

Landowner Name

[redacted]

Landowner Signature

24/2/26

Date Signed

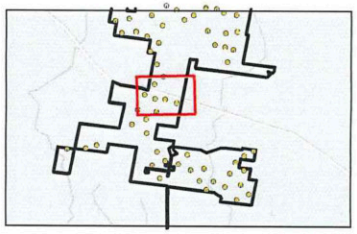

0 100 200

Metres

Scale 1:12,500 at A4
GDA2020 MGA Zone 54

umwelt

This document and the information are subject to Terms and Conditions and Umwelt (Australia) Pty Ltd ("Umwelt") Copyright in the drawings, information and data recorded ("the information") is the property of Umwelt. This document and the information are solely for the use of the authorized recipient and this document may not be used, copied or reproduced in whole or part for any purpose other than that which it was supplied by Umwelt. Umwelt makes no representation, undertakes no duty and accepts no responsibility to any third party who may use or rely upon this document or the information.
APPROVED FOR AND ON BEHALF OF Umwelt

Image Source: ESRI Basemap (2025) | **Data Source:** DEECA (2025), Squadron Energy (2025)

MWELT (AUSTRALIA) PTY. LTD\22923 - 03 S&V\02_Projects\22923_R00_DwellingNotifications_v4.aprx - 22923_R00_0100

Docusign Envelope ID: 3F4041BF-D551-434C-9AB6-D219D8F111FD

Docusign Envelope ID: 44FBF538-A9E5-47DF-B389-0EA5F281FB79

Attachment A: Statement of consent

Application for a planning permit for a wind energy facility

Dwelling located within one kilometre of a turbine

Statement of consent

Full details of the property on which the dwelling is located:

Address: [redacted] Rokewood-Skipton Road, Skipton

Title Particulars:

Volume [redacted] Folio [redacted]

Name(s) and address(es) of the owner(s) of the dwelling:

[redacted]

- I/we, as the owner/s of the existing dwelling on the above property:
- declare that I/we consent to an application for [a planning permit/an amendment to Planning Permit number [insert] for a wind energy facility to be made that includes a turbine or turbines in the location(s) shown on the attached plan
- acknowledge that the proposed turbine(s) will be located within one kilometre from the dwelling.

Signed: [redacted] (Sole Director and Company Secretary) Signed by: [redacted] E71A04BFB44B464...

Dated: 17/11/2025

Attached: A plan showing the dwelling and the proposed location of the turbine(s) within one kilometre of the dwelling and the distance between the dwelling and the proposed turbine(s).

This plan should be able to be read and reconciled with the plans of the wind energy facility that form part of the planning permit application. The location of the turbine(s) can be a specific site or a more general area in which the turbine(s) will be sited.

Owner(s) must also sign and date the attached plan.

OFFICIAL

Docusign Envelope ID: 3F4041BF-D551-434C-9AB6-D219D8F111FD

Docusign Envelope ID: 44FBF538-A9E5-47DF-B389-0EA5F281FB79



FIGURE 2

Turbines within 1km of dwellings – Dwelling ID

[redacted]

Legend

- Project Site
- Turbine
- [redacted]
- 1km Dwelling Buffer
- Lot Boundary
- Roads

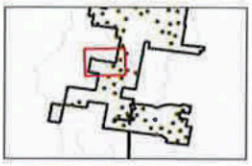

0 100 200

Metres

Scale 1:12,500 at A4

GDA2020 MGA Zone 54

umwelt

The document and the information are subject to Terms and Conditions and Umwelt (Australia) Pty Ltd ("Umwelt") Copyright in the drawings, information and data collected ("the information") is the property of Umwelt. This document and the information are solely for the use of the authorised recipient and this document may not be used, copied or reproduced in whole or part for any purpose other than that which it was supplied by Umwelt. Umwelt makes no representation, undertakes no duty and accepts no responsibility to any third party who may use or rely upon this document or the information.

APPROVED FOR AND ON BEHALF OF Umwelt

Image Source: ESRI Basemap (2025) | Data Source: DEECA (2025), Squadron Energy (2025)