

Landscape Maintenance Plan

Task	Time Period
Planting of local drought tolerant plants (refer Plant Schedule)	Upon construction of solar panels perimeter fence
Water at planting & then fortnightly	1st & 2nd month after planting
Maintenance (watered by rainfall or as required)	
Visual inspection once a month ensuring plants are alive	3rd to 5th month after planting
Visual inspection once every 3 months ensuring plants are alive	6th to 8th month after planting
Visual inspection once every 6 months ensuring plants are alive	9th month to 30 years after planting

Note:
 (1) Any dead, diseased or damaged plants will be replaced as soon as possible by maintenance services team.
 (2) The Landscape Maintenance Plan has been prepared in accordance with advice from Golden Invest P/L.

Disclaimer:
 Chris Smith & Associates P/L. take no responsibility for the implementation of the Landscape Maintenance Plan.

Plant Schedule

Botanical Name	Common Name	Planting Size	Mature Size	Total
Eucalyptus leptophylla	Narrow-leaved Red Mallee	50mm tube with guard	3-8m H x 4-8m W	307 No.
Eremophila scoparia	Silver Emu-Bush	50mm tube with guard	2.5m H x 2m W	918 No.

Legend:


Existing Tree to be retained



Area of Landscape Screening (6m wide, refer to Sheet 2)

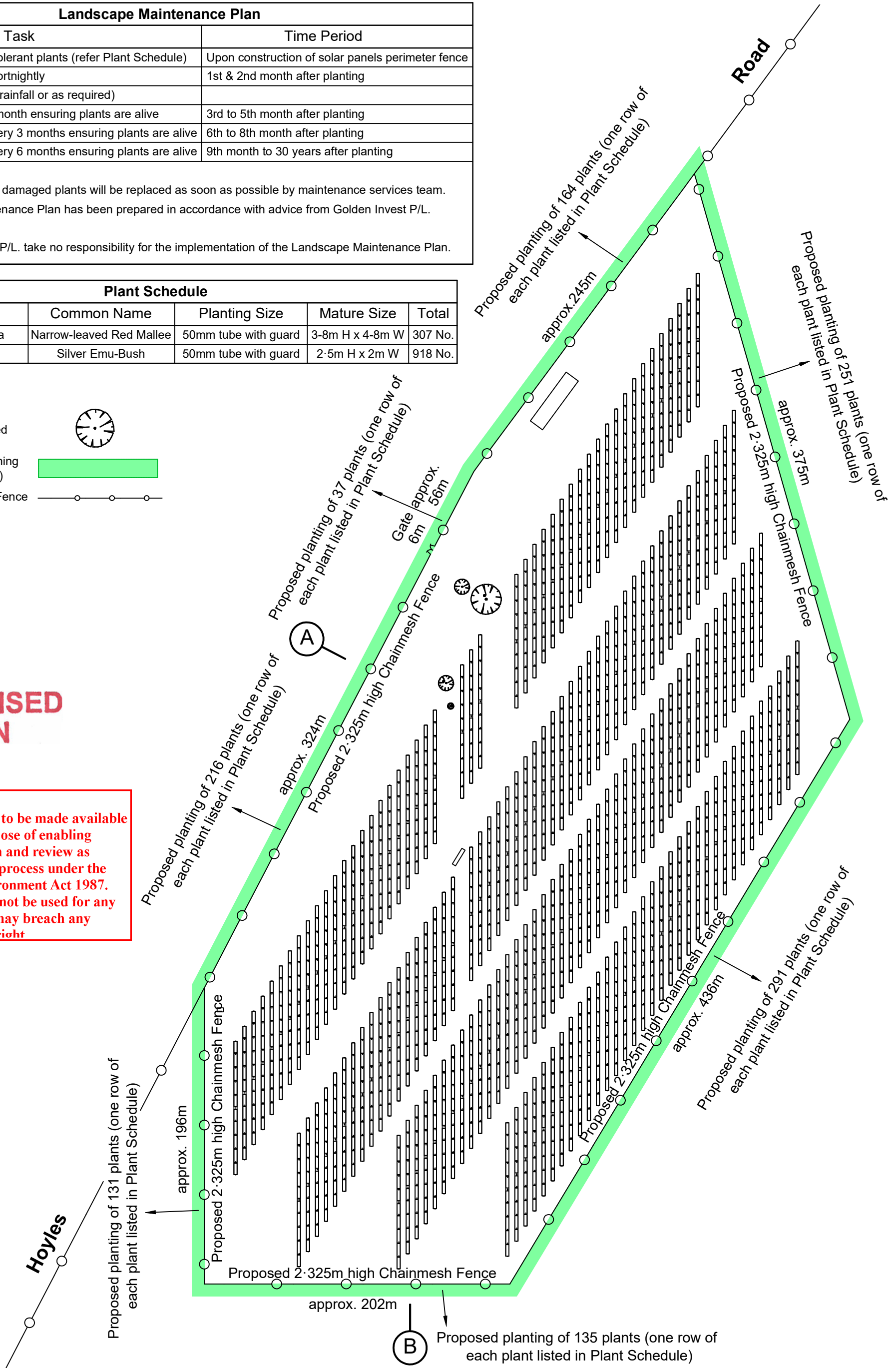


2.325m high Chainmesh Fence

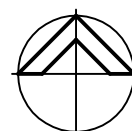


ADVERTISED PLAN

This copied document to be made available for the sole purpose of enabling its consideration and review as part of a planning process under the Planning and Environment Act 1987. The document must not be used for any purpose which may breach any copyright



REVISION	DATE	ZONE



Scale 1:2500 @ A3

Chris Smith & ASSOCIATES PTY LTD

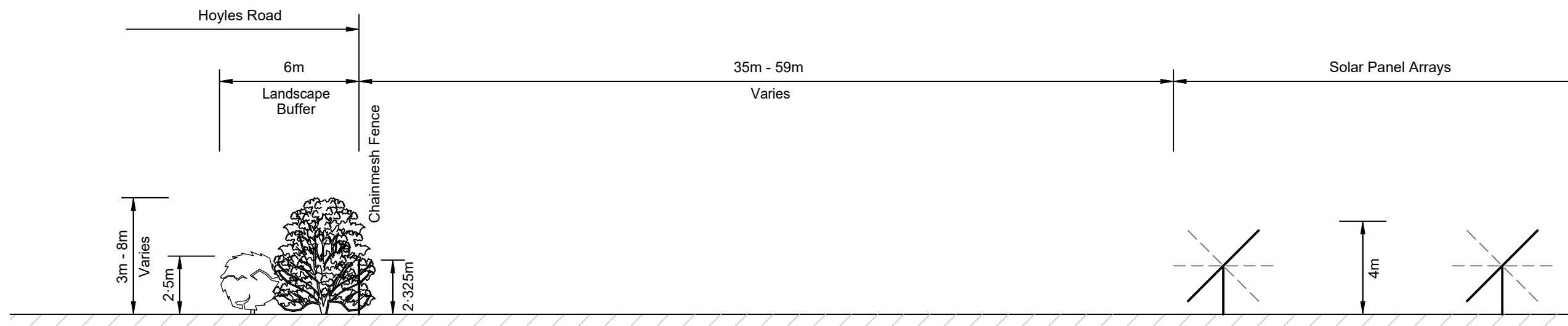
CIVIL ENGINEERS · LAND SURVEYORS
 · URBAN & REGIONAL PLANNERS · PROJECT MANAGERS
 LEVEL 1 / 135 FRYERS STREET, SHEPPARTON, VIC. 3630
 PH: (03) 5820 7700 FAX: (03) 5822 4878 www.csmith.com.au
 Designed Col Rogers 20th December, 2021
 Drawn Col Rogers
 Checked Duncan Lewis
 Approved

Green Gold Energy Pty Ltd
5MW Solar Farm

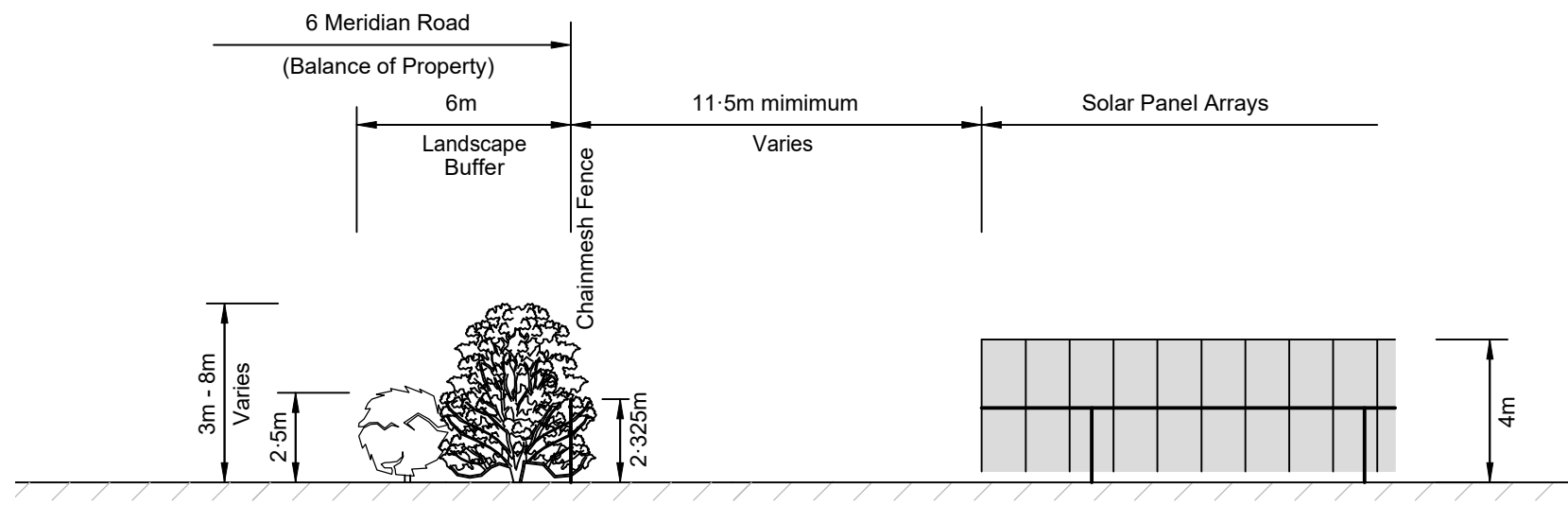
6 Meridian Road
 Yelta

Landscape Plan
 - Site Plan, Plant Schedule, Maintenance Plan
 Drawing No. 21238/LS01 Rev. 0
 Sheet No. 1 of 2 21238_LS01v0.dwg

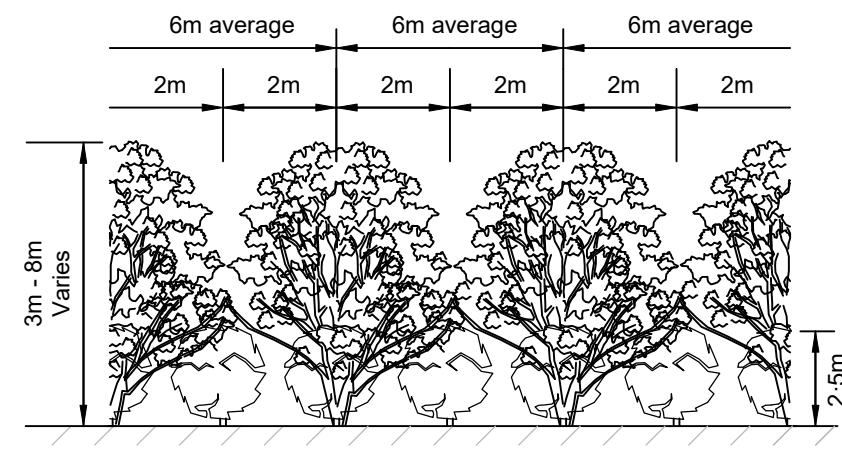
© Chris Smith & Associates ABN 14 627 882 064
 THIS DOCUMENT IS COPYRIGHT AND MAY ONLY BE USED FOR THE PURPOSE FOR WHICH IT WAS COMMISSIONED. UNAUTHORISED USE PROHIBITED. ALL DIMENSIONS AND LEVELS TO BE CHECKED ON THE PROJECT BEFORE COMMENCING ANY WORKS OR SHOP DRAWINGS. DRAWINGS NOT TO BE SCALED.



Section A: Hoyles Road Frontage



Section B: Southern Site Boundary



Elevation: Perimeter Screening



Eucalyptus leptophylla
Narrow-leaved Red Mallee

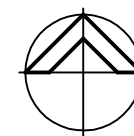


Eremophila scoparia
Silver Emu-Bush



ISO 9001
Quality Management System

REVISION	DATE	ZONE



0 1 2 4
Scale 1:200

Chris Smith
& ASSOCIATES
PTY LTD

CIVIL ENGINEERS · URBAN & REGIONAL PLANNERS · LEVEL 1 / 135 FRYERS STREET, SHEPPARTON, VIC. 3630
PH: (03) 5820 7700 · FAX: (03) 5822 4878 · www.cs.smith.com.au

LAND SURVEYORS · PROJECT MANAGERS

Designed Col Rogers 20th December, 2021
Drawn Col Rogers 20th December, 2021
Checked Duncan Lewis
Approved

Green Gold Energy Pty. Ltd.
5MW Solar Farm
6 Meridian Road
Yelta
Landscape Plan
- Typical Elevations, Plant Photos
Drawing No. 21238/LS01 **Rev. 0**
Sheet No. 2 of 2 21238_LS01v0.dwg

© Chris Smith & Associates ABN 14 627 882 064
THIS DOCUMENT IS COPYRIGHT AND MAY ONLY BE USED FOR THE PURPOSE FOR WHICH IT WAS COMMISSIONED. UNAUTHORISED USE PROHIBITED. ALL DIMENSIONS AND LEVELS TO BE CHECKED ON THE PROJECT BEFORE COMMENCING ANY WORKS OR SHOP DRAWINGS. DRAWINGS NOT TO BE SCALED.