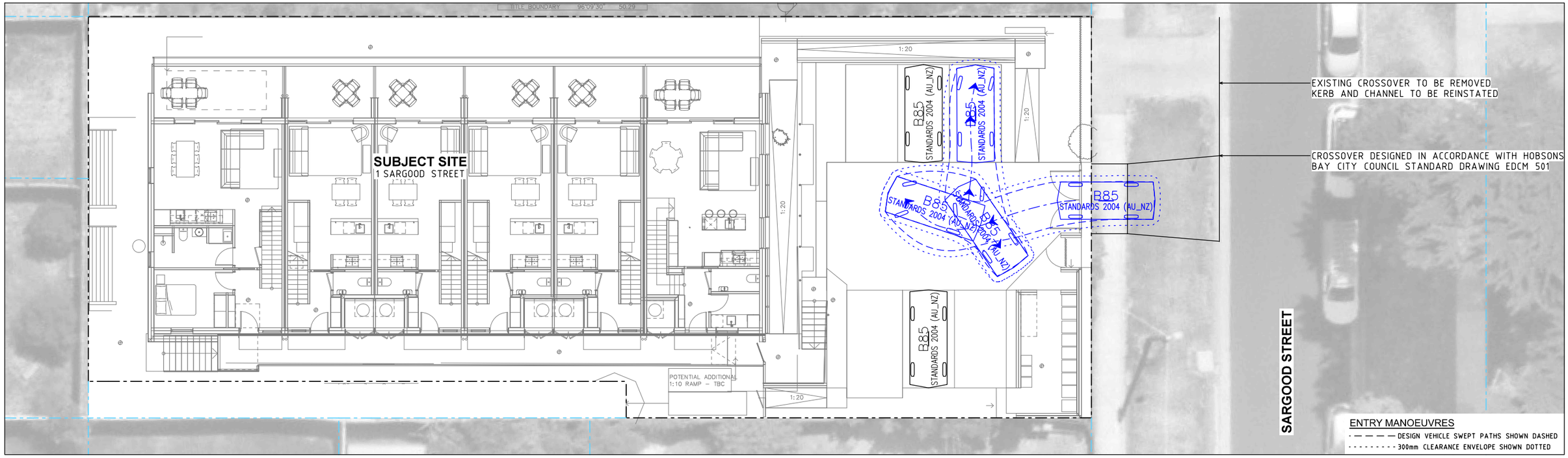

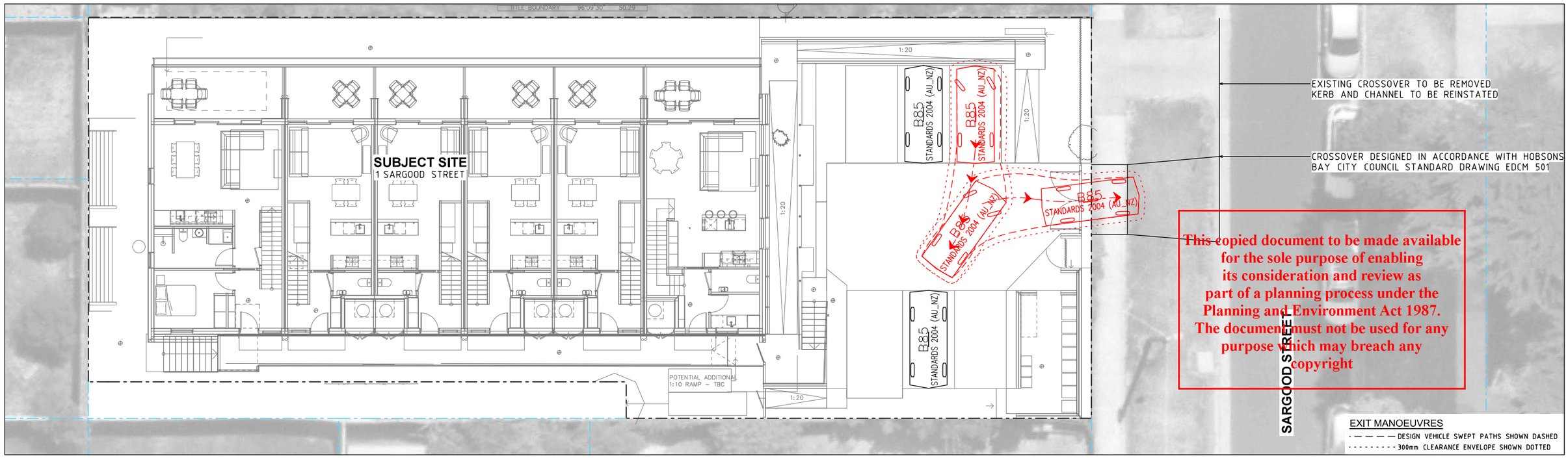

This copied document to be made available for the sole purpose of enabling its consideration and review as part of a planning process under the Planning and Environment Act 1987. The document must not be used for any purpose which may breach any copyright

ADVERTISED PLAN

CAD File: \\aovtesvr01\Company\Projects\2023\230441\Drawings\230441SPA100.dgn
Date Plotted: 13-07-2026 3:23:35 PM

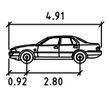

B85	meters
Width	: 1.87
Track	: 1.77
Lock to Lock Time	: 6.0
Steering Angle	: 34.1

Copyright
This document may only be used for its commissioned purpose. No part of this document may be reproduced, modified or transmitted without the written authority of onemilegrid. Unauthorised use of this document in any form is prohibited.

onemilegrid operates from Wurundjeri Woiwurong Country of the Kulin nation.
We acknowledge and extend our appreciation to the Wurundjeri People, the Traditional Owners of the land. We pay our respects to leaders and Elders past, present and emerging for they hold the memories, the traditions, the culture, and the hopes of all Wurundjeri Peoples.

Aerial Photography
Aerial photography provided by Nearmap

N

onemilegrid
Wurundjeri Woiwurong Country
56 Down Street, Collingwood, VIC 3066
Email:info@onemilegrid.com.au Web:www.onemilegrid.com.au
Phone (03) 9939 8250

Scale
1:200 @ A3
0 1 2 4

Drawing Title
1 SARGOOD STREET, ALTONA
VEHICLE PARKING ACCESS
SWEPT PATH ANALYSIS

Designed	Approved	Melway Ref
DA	JD	54 G11

Drawing Number	Revision
230441 SPA100	B

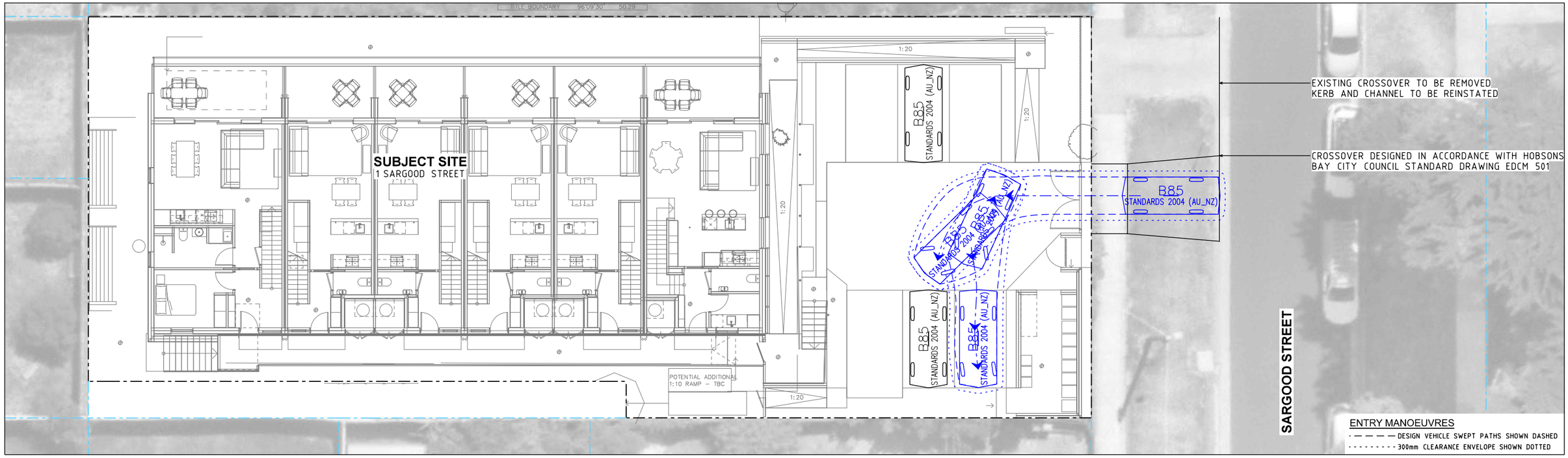

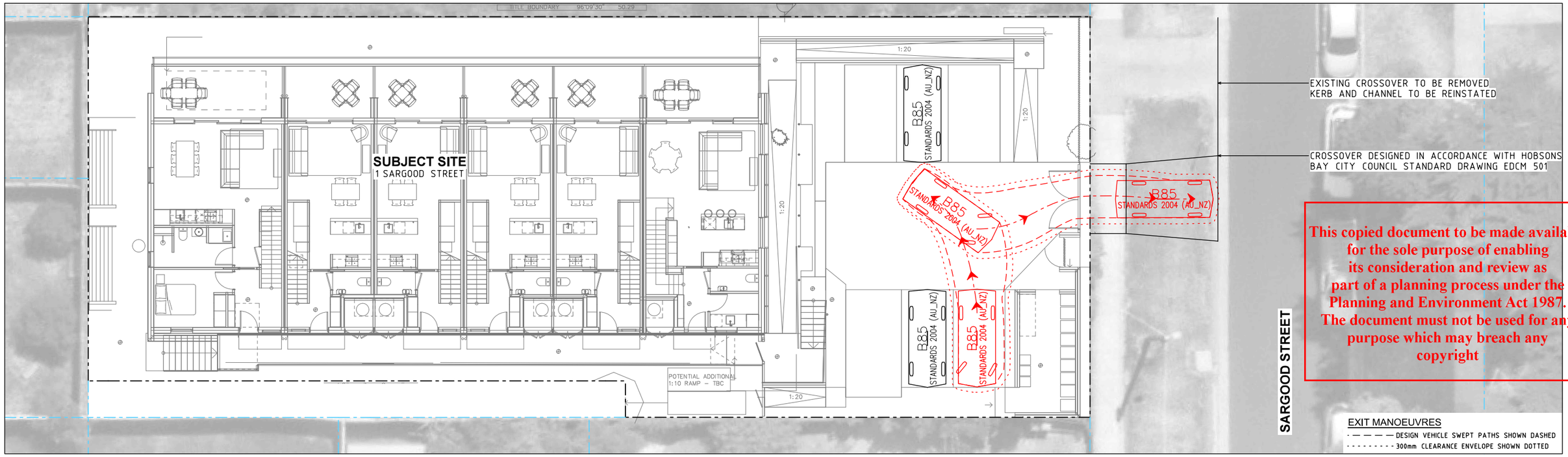

This copied document to be made available for the sole purpose of enabling its consideration and review as part of a planning process under the Planning and Environment Act 1987. The document must not be used for any purpose which may breach any copyright

ADVERTISED PLAN

CAD File: \\aovtesvr01\Company\Projects\2023\230441\Drawings\230441SPA101.dgn

Date Plotted: 13-07-2026 3:24:18 PM

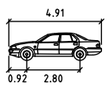

B85	meters
Width	: 1.87
Track	: 1.77
Lock to Lock Time	: 6.0
Steering Angle	: 34.1

Copyright
This document may only be used for its commissioned purpose. No part of this document may be reproduced, modified or transmitted without the written authority of onemilegrid. Unauthorised use of this document in any form is prohibited.

onemilegrid operates from Wurundjeri Woiwurung Country of the Kulin nation.
We acknowledge and extend our appreciation to the Wurundjeri People, the Traditional Owners of the land. We pay our respects to leaders and Elders past, present and emerging for they hold the memories, the traditions, the culture, and the hopes of all Wurundjeri Peoples.

Aerial Photography
Aerial photography provided by Nearmap

N

onemilegrid
Wurundjeri Woiwurung Country
56 Down Street, Collingwood, VIC 3066
Email:info@onemilegrid.com.au Web:www.onemilegrid.com.au
Phone (03) 9939 8250

Scale
1:200 @ A3
0 1 2 4

Drawing Title
1 SARGOOD STREET, ALTONA
VEHICLE PARKING ACCESS
SWEPT PATH ANALYSIS

Designed	Approved	Melway Ref
DA	JD	54 G11

Drawing Number	Revision
230441 SPA101	B

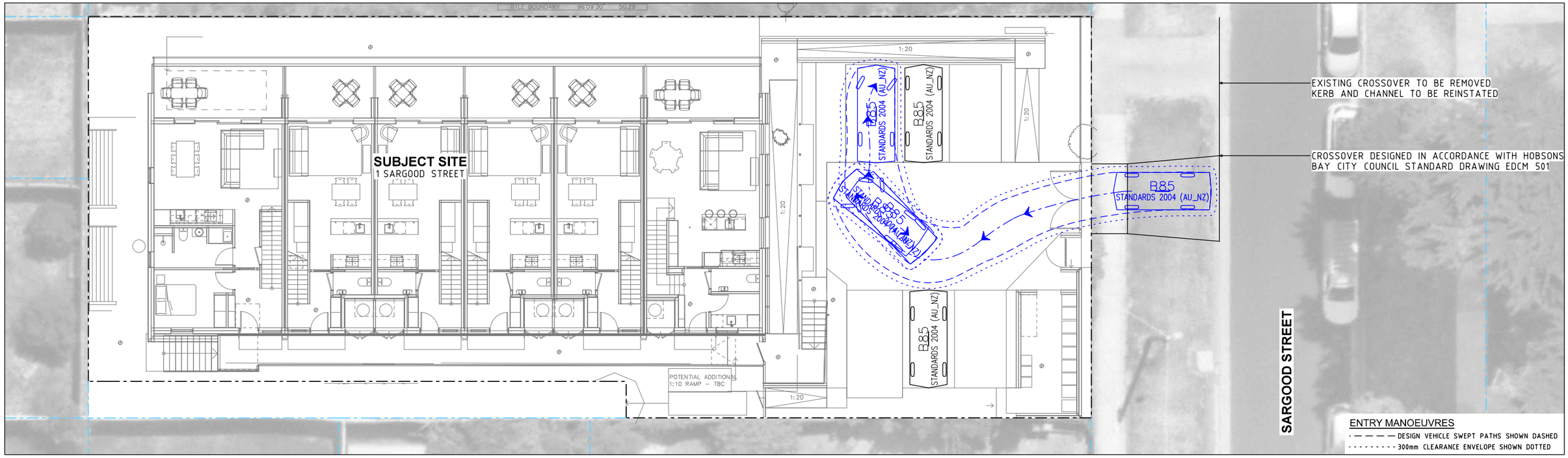

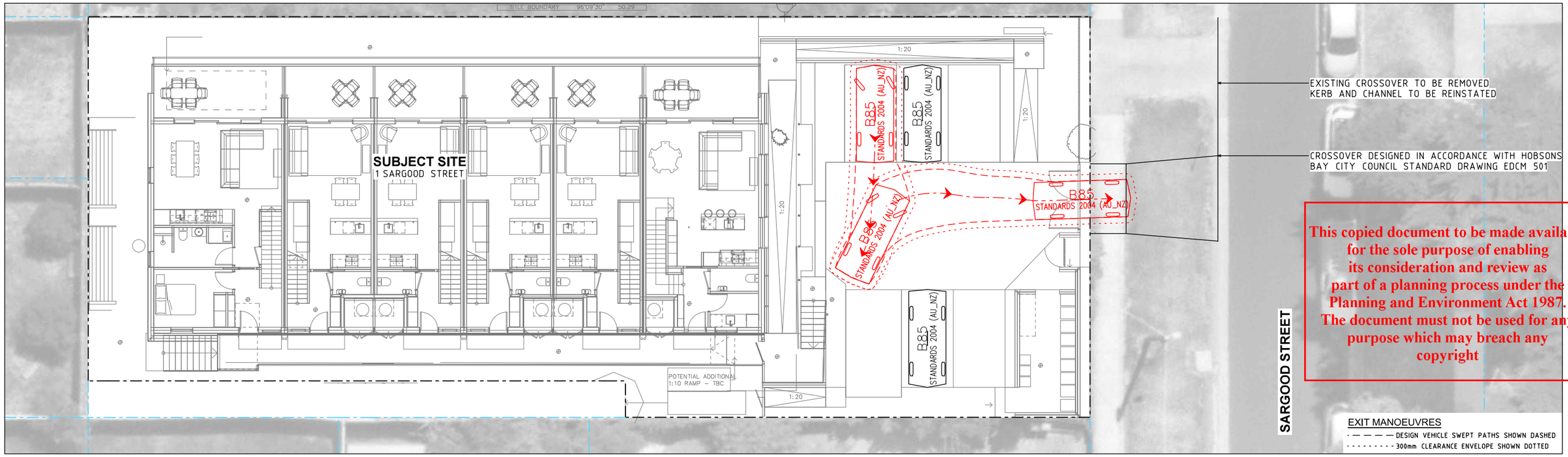

This copied document to be made available for the sole purpose of enabling its consideration and review as part of a planning process under the Planning and Environment Act 1987. The document must not be used for any purpose which may breach any copyright

ADVERTISED PLAN

CAD File: \\aovlcsvr01\Company\Projects\2023\230441\Drawings\230441SPA102.dgn
Date Plotted: 13-07-2026 3:24:51 PM

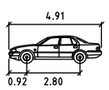

B85	meters
Width	: 1.87
Track	: 1.77
Lock to Lock Time	: 6.0
Steering Angle	: 34.1

Copyright
This document may only be used for its commissioned purpose. No part of this document may be reproduced, modified or transmitted without the written authority of onemilegrid. Unauthorised use of this document in any form is prohibited.

onemilegrid operates from Wurundjeri Woiwurung Country of the Kulin nation.
We acknowledge and extend our appreciation to the Wurundjeri People, the Traditional Owners of the land. We pay our respects to leaders and Elders past, present and emerging for they hold the memories, the traditions, the culture, and the hopes of all Wurundjeri Peoples.

Aerial Photography
Aerial photography provided by Nearmap

N

onemilegrid
Wurundjeri Woiwurung Country
56 Down Street, Collingwood, VIC 3066
Email:info@onemilegrid.com.au Web:www.onemilegrid.com.au
Phone (03) 9939 8250

Scale
1:200 @ A3
0 1 2 4

Drawing Title
1 SARGOOD STREET, ALTONA
VEHICLE PARKING ACCESS
SWEPT PATH ANALYSIS

Designed	Approved	Melway Ref
DA	JD	54 G11

Drawing Number	Revision
230441 SPA102	B

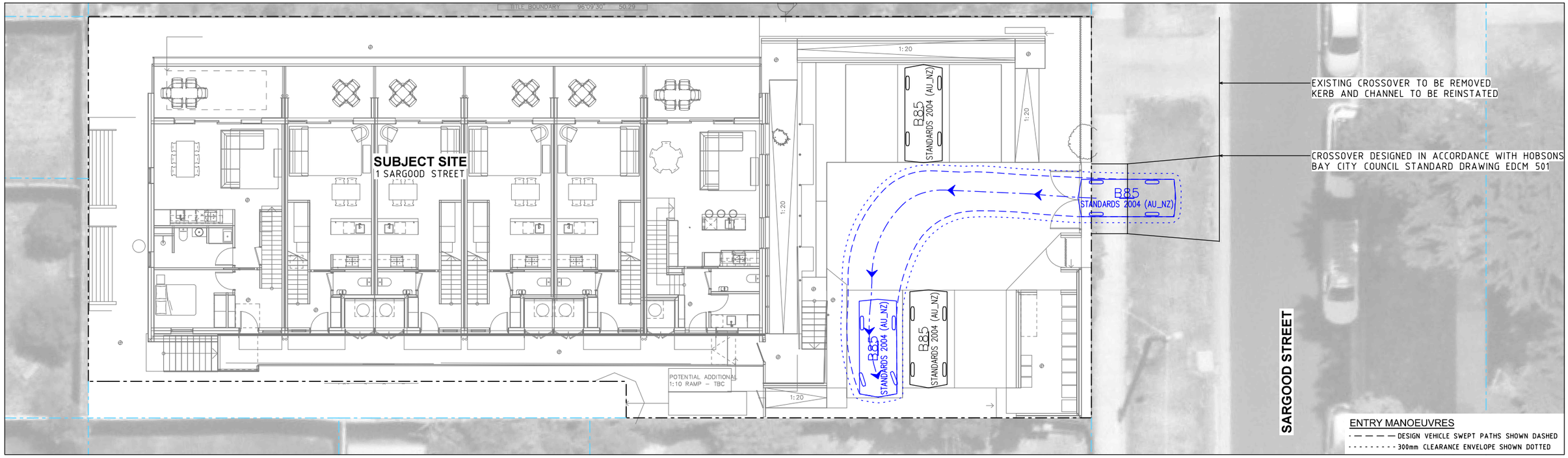

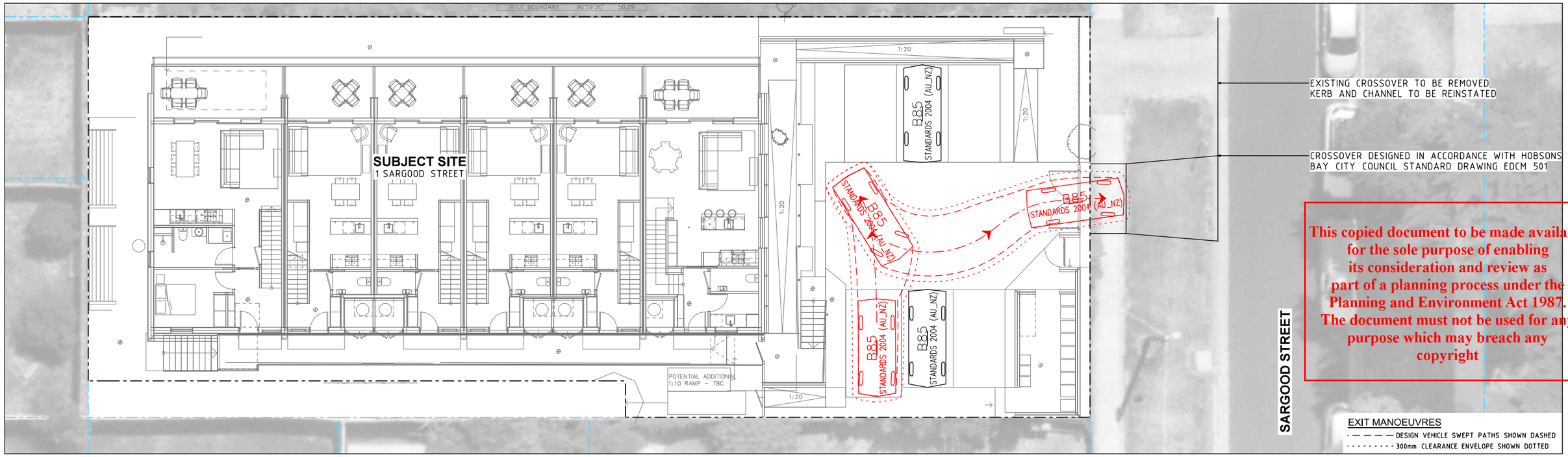

This copied document to be made available for the sole purpose of enabling its consideration and review as part of a planning process under the Planning and Environment Act 1987. The document must not be used for any purpose which may breach any copyright

ADVERTISED PLAN

CAD File: \\aovtesvr01\Company\Projects\2023\230441\Drawings\230441SPA103.dgn
Date Plotted: 13-07-2026 3:25:29 PM

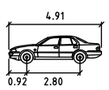

B85	meters
Width	: 1.87
Track	: 1.77
Lock to Lock Time	: 6.0
Steering Angle	: 34.1

Copyright
This document may only be used for its commissioned purpose. No part of this document may be reproduced, modified or transmitted without the written authority of onemilegrid. Unauthorised use of this document in any form is prohibited.

onemilegrid operates from Wurundjeri Woiwurung Country of the Kulin nation.
We acknowledge and extend our appreciation to the Wurundjeri People, the Traditional Owners of the land. We pay our respects to leaders and Elders past, present and emerging for they hold the memories, the traditions, the culture, and the hopes of all Wurundjeri Peoples.

Aerial Photography
Aerial photography provided by Nearmap

N

onemilegrid
Wurundjeri Woiwurung Country
56 Down Street, Collingwood, VIC 3066
Email:info@onemilegrid.com.au Web:www.onemilegrid.com.au
Phone (03) 9939 8250

Scale
1:200 @ A3
0 1 2 4

Drawing Title
1 SARGOOD STREET, ALTONA
VEHICLE PARKING ACCESS
SWEPT PATH ANALYSIS

Designed	Approved	Melway Ref
DA	JD	54 G11

Drawing Number	Revision
230441 SPA103	B