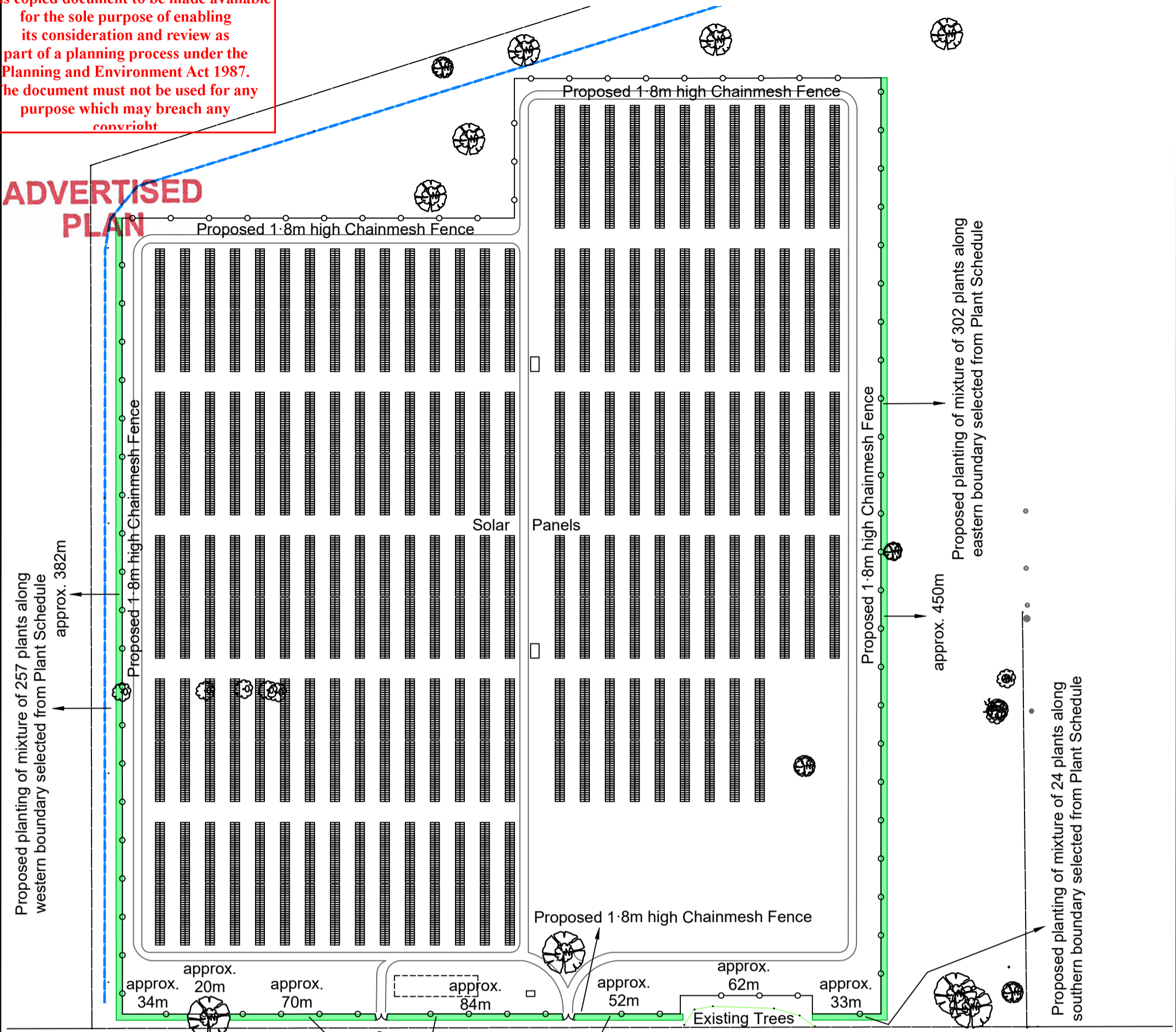


This copied document to be made available for the sole purpose of enabling its consideration and review as part of a planning process under the Planning and Environment Act 1987. The document must not be used for any purpose which may breach any copyright

**ADVERTISED PLAN**



**Naring Hall**

Proposed planting of mixture of 25 plants along southern boundary selected from Plant Schedule

Proposed planting of mixture of 49 plants along southern boundary selected from Plant Schedule

Proposed planting of mixture of 58 plants along southern boundary selected from Plant Schedule

Plant Schedule				
Botanical Name	Common Name	Planting Size	Mature Size	Total
Acacia acinacia	Gold Dust Wattle	50mm tube with guard	1m - 3m	188 No.
Acacia hakeoides	Hakea Wattle	50mm tube with guard	3m - 5m	188 No.
Acacia montana	Mallee Wattle	50mm tube with guard	3m - 5m	188 No.
Dodonaea cuneata	Wedge-leaved Hop Bush	50mm tube with guard	2m - 4m	188 No.

Landscape Maintenance Plan		
Task	Time Period	
Planting of local drought tolerant plants (refer Plant Schedule)	Upon construction of solar panels perimeter fence	
Water at planting & then fortnightly	1st & 2nd month after planting	
Maintenance (watered by rainfall or as required)		
Visual inspection once a month ensuring plants are alive	3rd to 5th month after planting	
Visual inspection once every 3 months ensuring plants are alive	6th to 8th month after planting	
Visual inspection once every 6 months ensuring plants are alive	9th month to 30 years after planting	

**Note:**

(1) Any dead, diseased or damaged plants will be replaced as soon as possible by maintenance services team.

(2) The Landscape Maintenance Plan has been prepared in accordance with advice from Golden Invest P/L.

**Disclaimer:**

Chris Smith & Associates P/L. take no responsibility for the implementation of the Landscape Maintenance Plan.

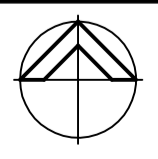
**Legend:**

Area of Landscape Screening (3m wide, refer to Sheet 2)

1.8m high Chainmesh Fence



REVISION	DATE	ZONE
2 Western boundary fence position	23/11/20	-
1 Landscape buffer width	22/6/20	-



Scale 1:2000 @ A3

**Chris Smith & ASSOCIATES** PTY LTD

CIVIL ENGINEERS · URBAN & REGIONAL PLANNERS · LAND SURVEYORS · PROJECT MANAGERS

LEVEL 1 / 135 FRYERS STREET, SHEPPARTON, VIC. 3630  
 PH: (03) 5820 7700 FAX: (03) 5822 4878 www.csmith.com.au

Designed Col Rogers 14th April, 2020  
 Drawn Col Rogers 14th April, 2020  
 Checked Gary Steigenberger  
 Approved

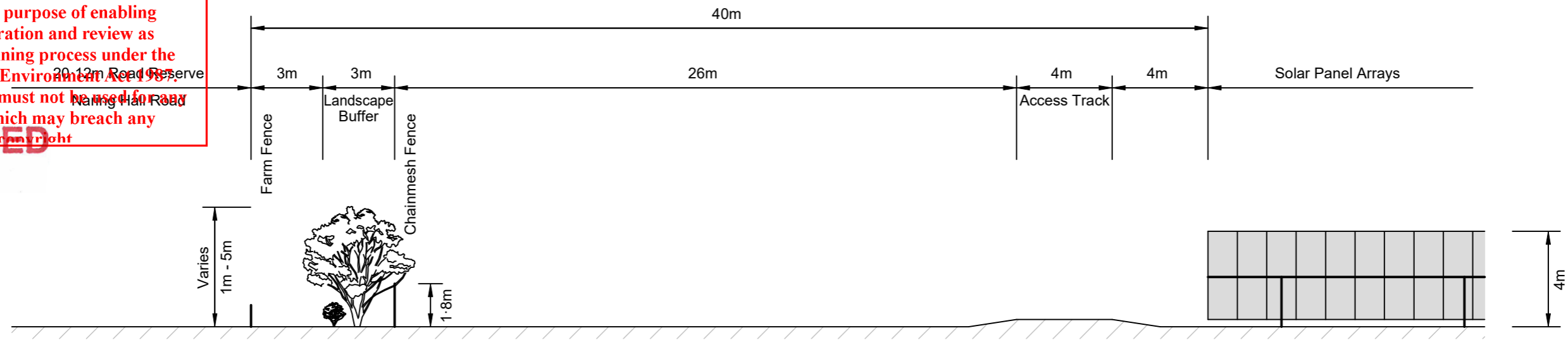
**Golden Invest P/L.**  
**5MW Solar Farm**  
 574 Hendys Road  
 Numurkah

**Landscape Plan**  
**- Site Plan, Plant Schedule, Maintenance Plan**  
**Drawing No. 19225/LS01 Rev. 2**  
 Sheet No. 1 of 2 19225\_LS01v2.dwg

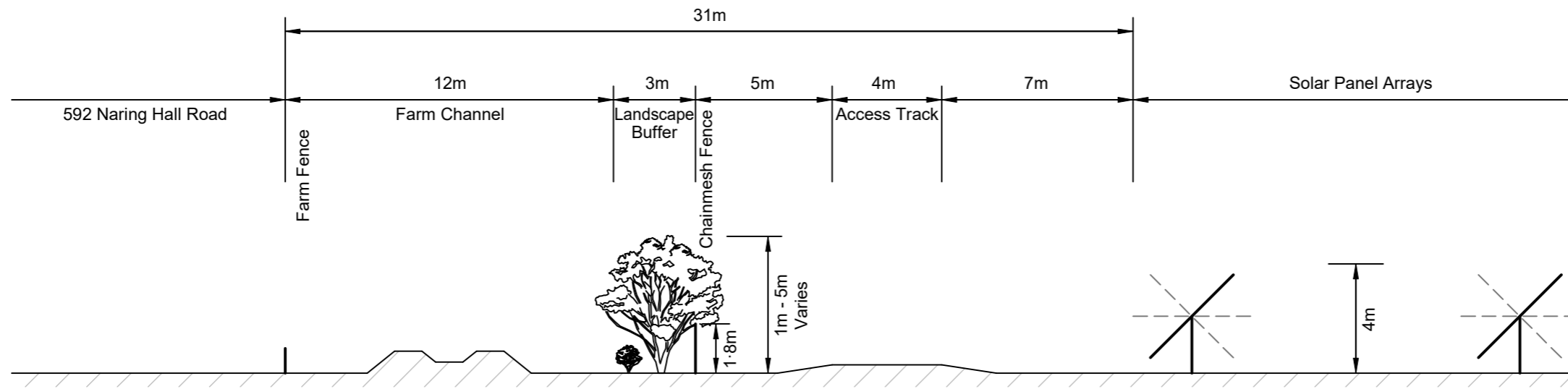
© Chris Smith & Associates ABN 14 627 882 064  
 THIS DOCUMENT IS COPYRIGHT AND MAY ONLY BE USED FOR THE PURPOSE FOR WHICH IT WAS COMMISSIONED. UNAUTHORISED USE PROHIBITED. ALL DIMENSIONS AND LEVELS TO BE CHECKED ON THE PROJECT BEFORE COMMENCING ANY WORKS OR SHOP DRAWINGS. DRAWINGS NOT TO BE SCALED.

This copied document to be made available for the sole purpose of enabling its consideration and review as part of a planning process under the Planning and Environment Act 1987. The document must not be used for any purpose which may breach any copyright.

ADVERTISED PLAN



Typical Elevation: Naring Hall Road Frontage (western portion)



Typical Elevation: Western Property Frontage



Acacia acinacea – Gold Dust Wattle ...



Acacia hakeoides, hakea wattle ...



Acacia montana



Dodonaea viscosa subsp. cuneata...



QMS Certification Services

REVISION	DATE	ZONE
2	23/11/20	-
1	22/6/20	-



Scale 1:200

**Chris Smith & ASSOCIATES** PTY LTD

CIVIL ENGINEERS  
URBAN & REGIONAL PLANNERS  
LEVEL 1 / 135 FRYERS STREET, SHEPPARTON, VIC. 3630  
PH: (03) 5820 7700 FAX: (03) 5822 4878 www.cs.smith.com.au

LAND SURVEYORS  
PROJECT MANAGERS

Designed Col Rogers 14th April, 2020  
Drawn Col Rogers 14th April, 2020  
Checked Gary Steigenberger  
Approved

**Golden Invest P/L.**  
**5MW Solar Farm**  
574 Hendys Road  
Numurkah  
Landscape Plan

- Typical Elevations, Plant Photos  
Drawing No. 19225/LS01 Rev. 2

Sheet No. 2 of 2 19225\_LS01v2.dwg

© Chris Smith & Associates ABN 14 627 882 064  
THIS DOCUMENT IS COPYRIGHT AND MAY ONLY BE USED FOR THE PURPOSE FOR WHICH IT WAS COMMISSIONED. UNAUTHORISED USE PROHIBITED. ALL DIMENSIONS AND LEVELS TO BE CHECKED ON THE PROJECT BEFORE COMMENCING ANY WORKS OR SHOP DRAWINGS.  
DRAWINGS NOT TO BE SCALED.