




Approximate construction footprint

A →

← B

← C

-  Native Vegetation to be removed
-  Native Vegetation to be retained
-  Photopoint location and angle

**ADVERTISED PLAN**

This copied document to be made available for the sole purpose of enabling its consideration and review as part of a planning process under the Planning and Environment Act 1987. The document must not be used for any purpose which may breach any copyright

A



## ADVERTISED PLAN

*This copied document to be made available for the sole purpose of enabling its consideration and review as part of a planning process under the Planning and Environment Act 1987. The document must not be used for any purpose which may breach any copyright.*

# ADVERTISED PLAN

This copied document to be made available for the sole purpose of enabling its consideration and review as part of a planning process under the Planning and Environment Act 1987. The document must not be used for any purpose which may breach any copyright



# ADVERTISED PLAN



Vegetation pruned  
for clearance to  
powerlines



Peninsula Survey Group  
Consulting Land Surveyors  
244 Progress Street, Moorabool 3553  
Phone: 9787 2982 email: [mail@peninsulasurvey.com.au](mailto:mail@peninsulasurvey.com.au)

380 Gap Road, Cowes  
Ref No: 84  
MGA2020: E: 346396 N: 5738908 Zone 55  
Altitude: 41m  
Looking west into site from track

This copied document to be made available  
for the sole purpose of enabling  
its consideration and review as  
part of a planning process under the  
Planning and Environment Act 1987.  
The document must not be used for any  
purpose which may breach any  
copyright