


**NOTE:**  
BUILDINGS TO BE CONSTRUCTED TO A BUSHFIRE ATTACK LEVEL OF BAL 40 IN ACCORDANCE WITH THE RELEVANT SECTIONS TO AS3959 - 2018 UNLESS OTHERWISE AGREED IN WRITING BY THE CFA.

[illegible]

SCALE	1:500 @ A1 1:1000 @ A3	DATE	DEC 2017
		JOB NO.	17023
DRAWN	JC, LM, SM	DWG NO.	TP 0.02.07
CHECKED	JM	REV.	A



**WORKS + INFRASTRUCTURE  
APPROVED UNDER 201529926-1**



THIS DRAWING IS PROTECTED BY COPYRIGHT  
ALL CONTRACTORS MUST CHECK ALL DIMENSIONS  
ON SITE PRIOR TO COMMENCEMENT OF ANY WORK  
DO NOT SCALE DRAWING

DRAWINGS TO BE READ IN CONJUNCTION WITH  
SPECIFICATIONS AND OTHER CONSULTANT'S DRAWINGS.  
NOTIFY ARCHITECT IMMEDIATELY OF ANY DISCREPANCIES

2:00 PM

PROJECT **WHITEHORSE VILLAGE**  
MOUNT BULLER, VICTORIA

DRAWING TITLE  
**STAGING PLAN - STAGE 0, 1A+1B**

DWG NO. TP 0.03.07  
REV. A



## WORKS + CAR PARKING ACROSS PRECINCT FOR PARCEL B



THIS DRAWING IS PROTECTED BY COPYRIGHT  
ALL CONTRACTORS MUST CHECK ALL DIMENSIONS  
ON SITE PRIOR TO COMMENCEMENT OF ANY WORK  
DO NOT SCALE DRAWING

DRAWINGS TO BE READ IN CONJUNCTION WITH  
SPECIFICATIONS AND OTHER CONSULTANT'S DRAWINGS.  
NOTIFY ARCHITECT IMMEDIATELY OF ANY DISCREPANCIES

2:00 PM

PROJECT **WHITEHORSE VILLAGE**  
MOUNT BULLER, VICTORIA

DRAWING TITLE **STAGING PLAN - STAGE B**

DWG NO. TP 0.04.07  
REV. A

**WORKS ON PARCEL D  
AND PICK-UP/ DROP-OFF AREA**



THIS DRAWING IS PROTECTED BY COPYRIGHT  
ALL CONTRACTORS MUST CHECK ALL DIMENSIONS  
ON SITE PRIOR TO COMMENCEMENT OF ANY WORK  
DO NOT SCALE DRAWING

DRAWINGS TO BE READ IN CONJUNCTION WITH  
SPECIFICATIONS AND OTHER CONSULTANT'S DRAWINGS.  
NOTIFY ARCHITECT IMMEDIATELY OF ANY DISCREPANCIES

2:00 PM

PROJECT **WHITEHORSE VILLAGE**  
MOUNT BULLER, VICTORIA

DRAWING TITLE **STAGING PLAN - STAGE D**

DWG NO. TP 0.05.07  
REV. A



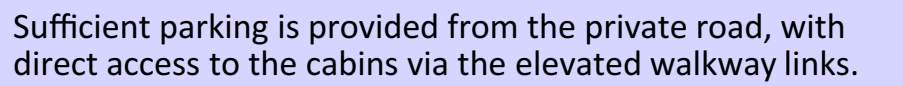
# WHITEHORSE VILLAGE MOUNT BULLER

## PARCEL B CABINS

TOWN PLANNING APPLICATION  
PROPOSED AMENDMENT TO PARCEL B CABIN 8  
MAY 2025












PARCEL B - LOWER GROUND FLOOR PLAN

REV	DESCRIPTION	DATE
-	NEW DRAWING SHEET REQUESTED BY CITY PERMITS (DATED 04/04/2024)	01/05/2025
A	AMENDMENT TO PLANNING PERMIT (201529620-12 DATED 24 FEBRUARY 2016)	01/05/2025
B	AMENDMENT TO PLANNING PERMIT (201529620-12 DATED 24 FEBRUARY 2016)	15/05/2025
C	AMENDMENT TO RESPONSE COUNCIL HP (COMBINING REV B & C AS PER PLANNER REQUESTED (DATED 30 MAY 2025))	20/05/2025
D	AMENDMENT AS PER PLANNER REQUESTED (DATED 24 JUNE 2025)	24/06/2025



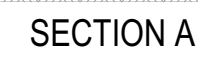













TERRACE AREA:  $52.4\text{m}^2$



REV	DESCRIPTION	DATE	REV	DESCRIPTION	DATE
A	AMENDMENT TO RESPONSE COUNCIL RFI (DATED 3 JULY 2025)	03/07/2025		PARCEL 8 AMENDMENT - ADDITION TO CABIN 8 (WHV-CS TYPE C2-V1)	14/02/2024
			A	AMENDMENT TO CABIN TYPE FOR CABIN 8 (WHV-CS TYPE C3-V1 & DIMENSIONS ADDED REQUESTED BY DTP RFI DATED 04/04/26)	01/05/2024
			B	AMENDMENT TO PLANNING PERMIT 2H152926-12 (DATED 24 FEBRUARY 2016)	15/05/2025
			C	AMENDMENT TO RESPONSE COUNCIL RFI COMBINING REV. 1A & 4S PER PLANNER REQUESTED (DATED 30 MAY 2025)	20/05/2025
			D		10/06/2025

REV	DESCRIPTION	DATE
-	PARCEL B AMENDMENT - ADDITION TO CABIN 8 (WH-03 TYPE C2-V1)	14/02/2024
A	AMENDMENT TO CABIN TYPE FOR CABIN 8 WH-03 TYPE C3-V1 & DIMENSIONS ADDED (REQUESTED BY 'DTP' RFI DATED 04/04/24)	01/05/2025
B	AMENDMENT TO PLANNING PERMIT 2015129962-12 (DATED 24 FEBRUARY 2016)	15/05/2025
C	AMENDMENT TO RESPONSE COUNCIL RFI	20/05/2025
D	COMBINING REV B & C AS PER PLANNER REQUESTED (DATED 30 MAY 2025)	10/06/2025



SCALE	1:100 @ A1 1:200 @ A3	DATE	DEC 2017
		JOB NO.	17023
DRAWN	SM	DWG NO.	TP2.05.02
CHECKED	JM	REV.	E



