

Golden Plains Wind Farm

Appendix B.6: Native Vegetation Removal Plans



Golden Plains Wind Farm

Native Vegetation Removal Plans: Map 001

Legend

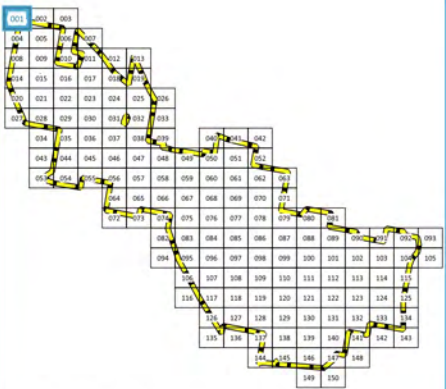
- Wind Farm Boundary
- Wetland

Native Vegetation

- Heavier-soils Plains Grassland (EVC 132_61)

EPBC Act Communities


- NTGVVP



Workspace: GPWF Planning_VegetationRemoval_v02_03
Layout Name: GPWF NativeVegetationRemovalPlans
Layout Version: V39_02
Paper Size: A3
Scale: 4200
Date: 2020-12-18
Drawn By: Kyle Sandona
QGIS Version: 3.14.15
CRS: EPSG:28354



Disclaimer
This product has been created with the highest degree of accuracy possible. However, Golden Plains Wind Farm Management, nor any of its contractors or suppliers can be held responsible for any damages due to errors or omissions in this product. Depiction of boundaries is not authoritative.





Golden Plains Wind Farm

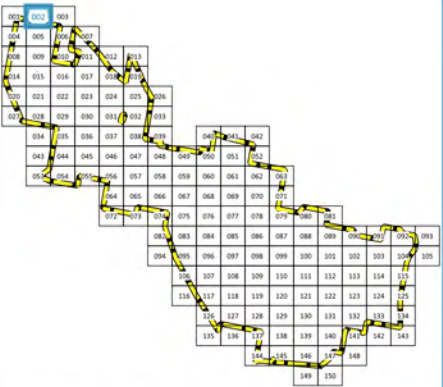
Native Vegetation Removal Plans: Map 002

Legend

- Wind Farm Boundary
- Wind Turbine

Investigation Area

- Investigation Area
- Activity Area



Workspace: GPWF Planning_VegetationRemoval_v02_03
Layout Name: GPWF_NativeVegetationRemovalPlans
Layout Version: V39_02
Paper Size: A3
Scale: 4200
Date: 2020-12-18
Drawn By: Kyle Sandona
QGIS Version: 3.14.15
CRS: EPSG:28354



Disclaimer
This product has been created with the highest degree of accuracy possible. However, Golden Plains Wind Farm Management, nor any of its contractors or suppliers can be held responsible for any damages due to errors or omissions in this product. Depiction of boundaries is not authoritative.



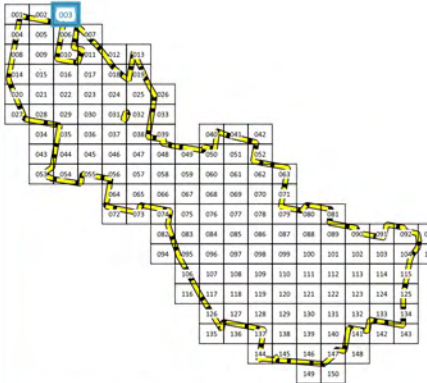


Golden Plains Wind Farm

Native Vegetation Removal Plans: Map 003

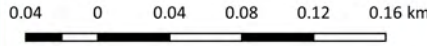
Legend

- Wind Farm Boundary
- Investigation Area**
 - Investigation Area
 - Activity Area
- Native Vegetation**
 - Heavier-soils Plains Grassland (EVC 132_61)
 - Native Vegetation to be removed



Workspace: GPWF Planning_VegetationRemoval_v02_03
Layout Name: GPWF_NativeVegetationRemovalPlans
Layout Version: V39_02
Paper Size: A3
Scale: 4200
Date: 2020-12-18
Drawn By: Kyle Sandona
QGIS Version: 3.14.15
CRS: EPSG:28354


Disclaimer
This product has been created with the highest degree of accuracy possible. However, Golden Plains Wind Farm Management, nor any of its contractors or suppliers can be held responsible for any damages due to errors or omissions in this product. Depiction of boundaries is not authoritative.



Golden Plains Wind Farm

Native Vegetation Removal Plans: Map 004

Legend

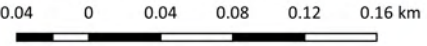
 Wind Farm Boundary




Workspace: GPWF Planning_VegetationRemoval_v02 03
Layout Name: GPWF_NativeVegetationRemovalPlans
Layout Version: V39 02
Paper Size: A3
Scale: 4200
Date: 2020-12-18
Drawn By: Kyle Sandona
QGIS Version: 3.14.15
CRS: EPSG:28354



Disclaimer
This product has been created with the highest degree of accuracy possible. However, Golden Plains Wind Farm Management, nor any of its contractors or suppliers can be held responsible for any damages due to errors or omissions in this product. Depiction of boundaries is not authoritative.



730500E

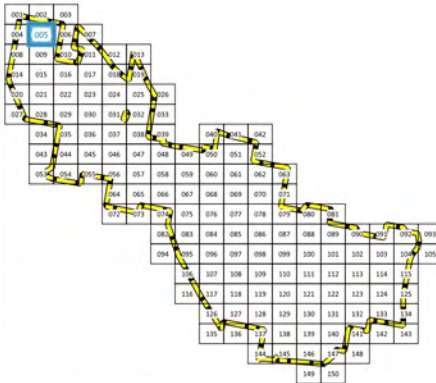


Golden Plains Wind Farm

Native Vegetation Removal Plans: Map 005


Legend

- Wind Farm Boundary
- Wind Turbine
- Investigation Area
- Activity Area



Workspace: GPWF Planning_VegetationRemoval_v02 03
Layout Name: GPWF_NativeVegetationRemovalPlans
Layout Version: V39 02
Paper Size: A3
Scale: 4200
Date: 2020-12-18
Drawn By: Kyle Sandona
QGIS Version: 3.14.15
CRS: EPSG:28354

Disclaimer
This product has been created with the highest degree of accuracy possible. However, Golden Plains Wind Farm Management, nor any of its contractors or suppliers can be held responsible for any damages due to errors or omissions in this product. Depiction of boundaries is not authoritative.





Golden Plains Wind Farm

Native Vegetation Removal Plans: Map 006

Legend

- Wind Farm Boundary
- Wind Turbine

Investigation Area

- Investigation Area
- Activity Area

Native Vegetation

- Heavier-soils Plains Grassland (EVC 132_61)
- Native Vegetation to be removed

EPBC Act Communities

- NTGVVP

Threatened Flora

- FFG
- To be protected during construction

Workspace: GPWF Planning_VegetationRemoval_v02_03
Layout Name: GPWF_NativeVegetationRemovalPlans
Layout Version: V39_02
Paper Size: A3
Scale: 4200
Date: 2020-12-18
Drawn By: Kyle Sandona
QGIS Version: 3.14.15
CRS: EPSG:28354

Disclaimer
This product has been created with the highest degree of accuracy possible. However, Golden Plains Wind Farm Management, nor any of its contractors or suppliers can be held responsible for any damages due to errors or omissions in this product. Depiction of boundaries is not authoritative.

0.04 0 0.04 0.08 0.12 0.16 km

GoldenPlains


WINDFARM


©Golden Plains Wind Farm Management Pty. Ltd. 2019


Golden Plains Wind Farm


Native Vegetation Removal Plans: Map 007


Legend

 Wind Farm Boundary


 Wind Turbine


 Investigation Area


 Activity Area

 Tree protection zone

Native Vegetation

 Heavier-soils Plains Grassland (EVC 132_61)

 Plains Grassy Woodland (EVC 55_61)


 Native Vegetation to be removed

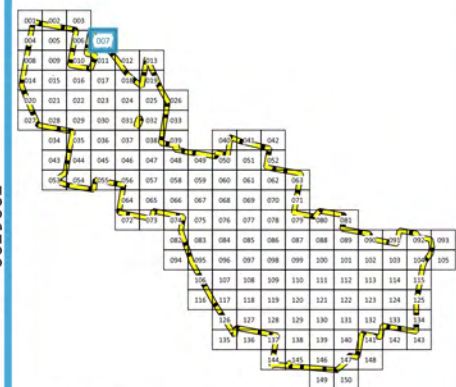
EPBC Act Communities

 NTGVVP

Threatened Flora

 FFG

 To be protected during construction



Workspace: GPWF Planning_VegetationRemoval_v02_03
Layout Name: GPWF_NativeVegetationRemovalPlans
Layout Version: V39_02
Paper Size: A3
Scale: 4200
Date: 2020-12-18
Drawn By: Kyle Sandona
QGIS Version: 3.14.15
CRS: EPSG:28354



Disclaimer
This product has been created with the highest degree of accuracy possible. However, Golden Plains Wind Farm Management, nor any of its contractors or suppliers can be held responsible for any damages due to errors or omissions in this product. Depiction of boundaries is not authoritative.

0.04 0 0.04 0.08 0.12 0.16 km




Golden Plains Wind Farm

Native Vegetation Removal Plans: Map 008


Legend

 Wind Farm Boundary


 Wind Turbine

Investigation Area

 Investigation Area

 Activity Area

Native Vegetation

 Heavier-soils Plains Grassland (EVC 132_61)

GLENFINE ROAD

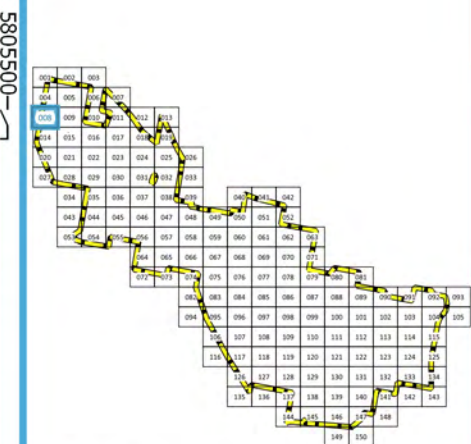
PITFIELD CRESSY ROAD

LITTLEHALES ROAD

WTG004

WTG008

WTG005



Workspace: GPWF Planning_VegetationRemoval_v02_03
Layout Name: GPWF NativeVegetationRemovalPlans
Layout Version: V39_02
Paper Size: A3
Scale: 4200
Date: 2020-12-18
Drawn By: Kyle Sandona
QGIS Version: 3.14.15
CRS: EPSG:28354



Disclaimer
This product has been created with the highest degree of accuracy possible. However, Golden Plains Wind Farm Management, nor any of its contractors or suppliers can be held responsible for any damages due to errors or omissions in this product. Depiction of boundaries is not authoritative.

0.04 0 0.04 0.08 0.12 0.16 km





Golden Plains Wind Farm

Native Vegetation Removal Plans: Map 009

Legend

- Wind Farm Boundary
- Wind Turbine

Investigation Area

- Investigation Area
- Activity Area

5805500

Workspace: GPWF Planning_VegetationRemoval_v02_03
Layout Name: GPWF_NativeVegetationRemovalPlans
Layout Version: V39_02
Paper Size: A3
Scale: 4200
Date: 2020-12-18
Drawn By: Kyle Sandona
QGIS Version: 3.14.15
CRS: EPSG:28354

Disclaimer
This product has been created with the highest degree of accuracy possible. However, Golden Plains Wind Farm Management, nor any of its contractors or suppliers can be held responsible for any damages due to errors or omissions in this product. Depiction of boundaries is not authoritative.

0.04 0 0.04 0.08 0.12 0.16 km

GoldenPlains
WINDFARM

©Golden Plains Wind Farm Management Pty. Ltd. 2019

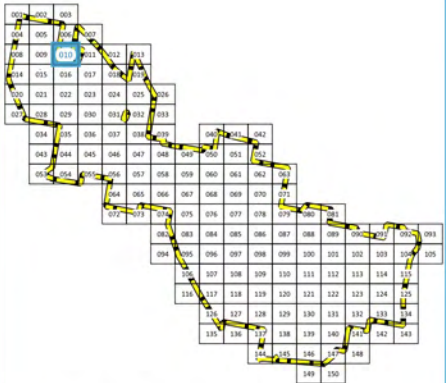


Golden Plains Wind Farm

Native Vegetation Removal Plans: Map 010

Legend

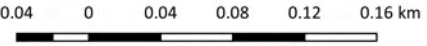
- Wind Farm Boundary
- Wind Turbine
- Investigation Area**
 - Investigation Area
 - Activity Area
- Native Vegetation**
 - Heavier-soils Plains Grassland (EVC 132_61)
 - Non-Eucalypt Grassy Woodland (EVC 175_61)
 - Native Vegetation to be removed



Workspace: GPWF Planning_VegetationRemoval_v02_03
Layout Name: GPWF_NativeVegetationRemovalPlans
Layout Version: V39_02
Paper Size: A3
Scale: 4200
Date: 2020-12-18
Drawn By: Kyle Sandona
QGIS Version: 3.14.15
CRS: EPSG:28354



Disclaimer
This product has been created with the highest degree of accuracy possible. However, Golden Plains Wind Farm Management, nor any of its contractors or suppliers can be held responsible for any damages due to errors or omissions in this product. Depiction of boundaries is not authoritative.




Golden Plains Wind Farm


Native Vegetation Removal Plans: Map 011

Legend

 Wind Farm Boundary


 Wind Turbine


Investigation Area


 Investigation Area


 Activity Area

Native Vegetation

 Heavier-soils Plains Grassland (EVC 132_61)

 Non-Eucalypt Grassy Woodland (EVC 175_61)

 Plains Grassy Woodland (EVC 55_61)

 Native Vegetation to be removed

BOYLES ROAD

ROKWOOD-SKIPTON ROAD

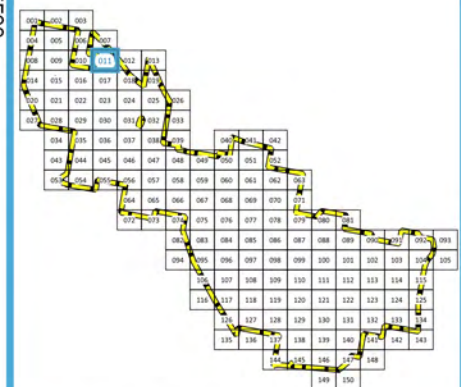
WTG054

WTG049

WTG061

WTG051

WTG060



Workspace: GPWF_Planning_VegetationRemoval_v02_03
Layout Name: GPWF_NativeVegetationRemovalPlans
Layout Version: V39_02
Paper Size: A3
Scale: 4200
Date: 2020-12-18
Drawn By: Kyle Sandona
QGIS Version: 3.14.15
CRS: EPSG:28354



Disclaimer
This product has been created with the highest degree of accuracy possible. However, Golden Plains Wind Farm Management, nor any of its contractors or suppliers can be held responsible for any damages due to errors or omissions in this product. Depiction of boundaries is not authoritative.


0.04 0 0.04 0.08 0.12 0.16 km




Golden Plains Wind Farm


Native Vegetation Removal Plans: Map 012


Legend

 Wind Farm Boundary


Investigation Area


 Investigation Area


 Activity Area

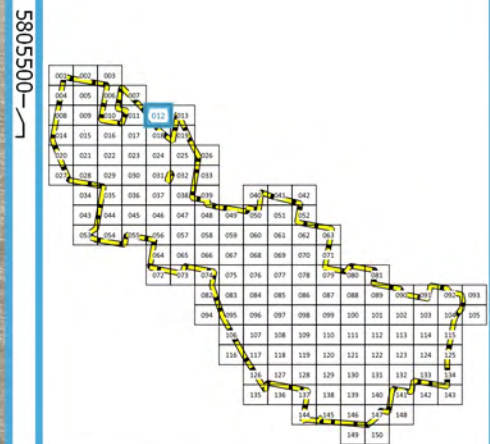
 Tree protection zone

Native Vegetation

 Plains Grassy Wetland (EVC 125)

 Heavier-soils Plains Grassland (EVC 132_61)

 Plains Grassy Woodland (EVC 55_61)



Workspace: GPWF Planning_VegetationRemoval v02 03
Layout Name: GPWF NativeVegetationRemovalPlans
Layout Version: V39 02
Paper Size: A3
Scale: 4200
Date: 2020-12-18
Drawn By: Kyle Sandona
QGIS Version: 3.14.15
CRS: EPSG:28354

Disclaimer
This product has been created with the highest degree of accuracy possible. However, Golden Plains Wind Farm Management, nor any of its contractors or suppliers can be held responsible for any damages due to errors or omissions in this product. Depiction of boundaries is not authoritative.

0.04 0 0.04 0.08 0.12 0.16 km



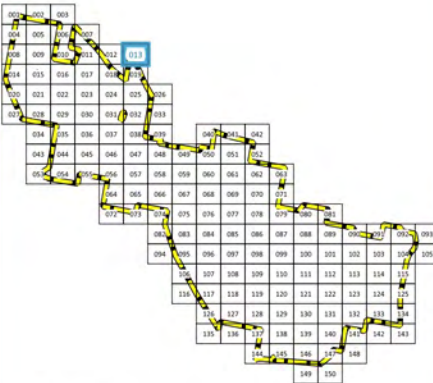


Golden Plains Wind Farm

Native Vegetation Removal Plans: Map 013

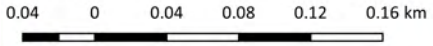
Legend

Wind Farm Boundary



Workspace: GPWF Planning_VegetationRemoval_v02_03
Layout Name: GPWF_NativeVegetationRemovalPlans
Layout Version: V39_02
Paper Size: A3
Scale: 4200
Date: 2020-12-18
Drawn By: Kyle Sandona
QGIS Version: 3.14.15
CRS: EPSG:28354

Disclaimer
This product has been created with the highest degree of accuracy possible. However, Golden Plains Wind Farm Management, nor any of its contractors or suppliers can be held responsible for any damages due to errors or omissions in this product. Depiction of boundaries is not authoritative.



728500E

729500E

WTG005

WTG002

WTG001


PITFIELD-CRESSY ROAD


5804500

Golden Plains Wind Farm

Native Vegetation Removal Plans: Map 014


Legend

 Wind Farm Boundary


 Wind Turbine


Investigation Area

 Investigation Area


 Activity Area

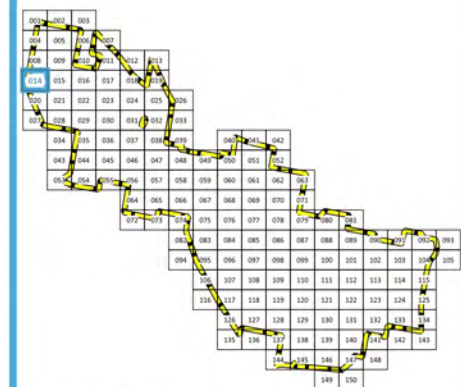
Native Vegetation

 Heavier-soils Plains Grassland (EVC 132_61)

 Native Vegetation to be removed

EPBC Act Communities

 NTGVVP



Workspace: GPWF Planning_VegetationRemoval v02 03
Layout Name: GPWF NativeVegetationRemovalPlans
Layout Version: V39 02
Paper Size: A3
Scale: 4200
Date: 2020-12-18
Drawn By: Kyle Sandona
QGIS Version: 3.14.15
CRS: EPSG:28354



Disclaimer
This product has been created with the highest degree of accuracy possible. However, Golden Plains Wind Farm Management, nor any of its contractors or suppliers can be held responsible for any damages due to errors or omissions in this product. Depiction of boundaries is not authoritative.

0.04 0 0.04 0.08 0.12 0.16 km



©Golden Plains Wind Farm Management Pty. Ltd. 2019



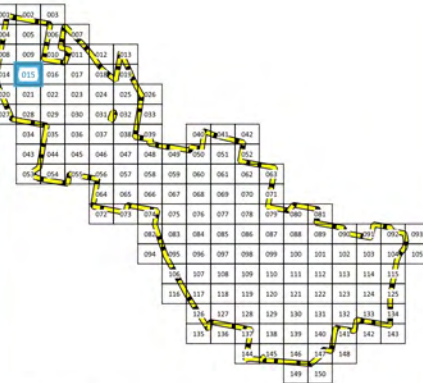
5804500-1

Golden Plains Wind Farm

Native Vegetation Removal Plans: Map 015

Legend

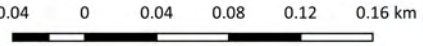
- Wind Farm Boundary
- Wind Turbine
- Investigation Area
- Activity Area




Workspace: GPWF_Planning_VegetationRemoval_v02_03
Layout Name: GPWF_NativeVegetationRemovalPlans
Layout Version: V39_02
Paper Size: A3
Scale: 4200
Date: 2020-12-18
Drawn By: Kyle Sandona
QGIS Version: 3.14.15
CRS: EPSG:28354



Disclaimer
This product has been created with the highest degree of accuracy possible. However, Golden Plains Wind Farm Management, nor any of its contractors or suppliers can be held responsible for any damages due to errors or omissions in this product. Depiction of boundaries is not authoritative.



731500E



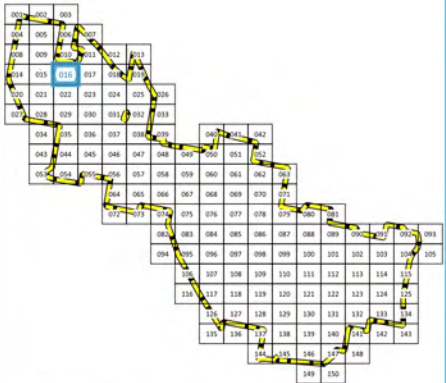
5804500-1

Golden Plains Wind Farm

Native Vegetation Removal Plans: Map 016

Legend

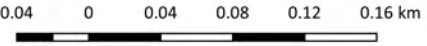
- Wind Farm Boundary
- Wind Turbine
- Investigation Area
- Activity Area
- Native Vegetation
 - Heavier-soils Plains Grassland (EVC 132_61)
 - Non-Eucalypt Grassy Woodland (EVC 175_61)
 - Native Vegetation to be removed
- EPBC Act Communities
 - NTGVVP



Workspace: GPWF Planning_VegetationRemoval_v02_03
Layout Name: GPWF_NativeVegetationRemovalPlans
Layout Version: V39_02
Paper Size: A3
Scale: 4200
Date: 2020-12-18
Drawn By: Kyle Sandona
QGIS Version: 3.14.15
CRS: EPSG:28354



Disclaimer
This product has been created with the highest degree of accuracy possible. However, Golden Plains Wind Farm Management, nor any of its contractors or suppliers can be held responsible for any damages due to errors or omissions in this product. Depiction of boundaries is not authoritative.




Golden Plains Wind Farm


Native Vegetation Removal Plans: Map 017


Legend

 Wind Farm Boundary


 Wind Turbine


Investigation Area

 Investigation Area

 Activity Area

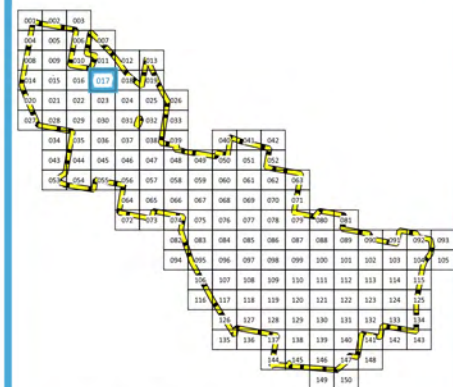
Native Vegetation

 Non-Eucalypt Grassy Woodland (EVC 175_61)

 Native Vegetation to be removed

WTG057

WTG052



Workspace: GPWF Planning_VegetationRemoval_v02_03
Layout Name: GPWF_NativeVegetationRemovalPlans
Layout Version: V39_02
Paper Size: A3
Scale: 4200
Date: 2020-12-18
Drawn By: Kyle Sandona
QGIS Version: 3.14.15
CRS: EPSG:28354



Disclaimer
This product has been created with the highest degree of accuracy possible. However, Golden Plains Wind Farm Management, nor any of its contractors or suppliers can be held responsible for any damages due to errors or omissions in this product. Depiction of boundaries is not authoritative.

0.04 0 0.04 0.08 0.12 0.16 km





Golden Plains Wind Farm

Native Vegetation Removal Plans: Map 018

Legend

- Wind Farm Boundary
- Wind Turbine

Investigation Area

- Investigation Area
- Activity Area
- Tree protection zone

Native Vegetation

- Heavier-soils Plains Grassland (EVC 132_61)
- Non-Eucalypt Grassy Woodland (EVC 175_61)
- Native Vegetation to be removed

EPBC Act Communities


- NTGVVP



Workspace: GPWF Planning_VegetationRemoval_v02_03
Layout Name: GPWF_NativeVegetationRemovalPlans
Layout Version: V39_02
Paper Size: A3
Scale: 4200
Date: 2020-12-18
Drawn By: Kyle Sandona
QGIS Version: 3.14.15
CRS: EPSG:28354



Disclaimer
This product has been created with the highest degree of accuracy possible. However, Golden Plains Wind Farm Management, nor any of its contractors or suppliers can be held responsible for any damages due to errors or omissions in this product. Depiction of boundaries is not authoritative.



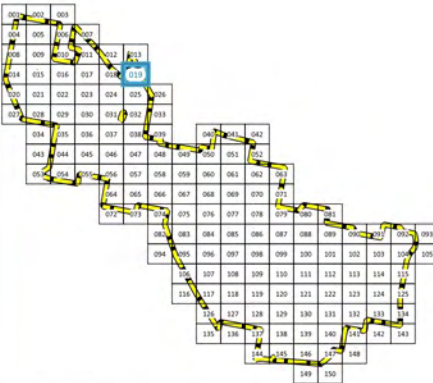


Golden Plains Wind Farm

Native Vegetation Removal Plans: Map 019

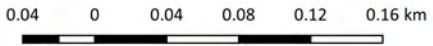
Legend

Wind Farm Boundary



Workspace: GPWF Planning VegetationRemoval v02 03
Layout Name: GPWF NativeVegetationRemovalPlans
Layout Version: V39 02
Paper Size: A3
Scale: 4200
Date: 2020-12-18
Drawn By: Kyle Sandona
QGIS Version: 3.14.15
CRS: EPSG:28354

Disclaimer
This product has been created with the highest degree of accuracy possible. However, Golden Plains Wind Farm Management, nor any of its contractors or suppliers can be held responsible for any damages due to errors or omissions in this product. Depiction of boundaries is not authoritative.



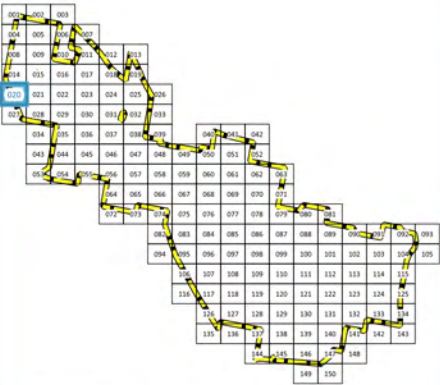
Golden Plains Wind Farm

Native Vegetation Removal Plans: Map 020

Legend

- Wind Farm Boundary
- Wind Turbine
- Investigation Area**
 - Investigation Area
 - Activity Area
- Native Vegetation**
 - Heavier-soils Plains Grassland (EVC 132_61)
 - Native Vegetation to be removed
- EPBC Act Communities**
 - NTGVVP


5803500-7



Workspace: GPWF Planning_VegetationRemoval v02 03
Layout Name: GPWF NativeVegetationRemovalPlans
Layout Version: V39 02
Paper Size: A3
Scale: 4200
Date: 2020-12-18
Drawn By: Kyle Sandona
QGIS Version: 3.14.15
CRS: EPSG:28354



Disclaimer
This product has been created with the highest degree of accuracy possible. However, Golden Plains Wind Farm Management, nor any of its contractors or suppliers can be held responsible for any damages due to errors or omissions in this product. Depiction of boundaries is not authoritative.



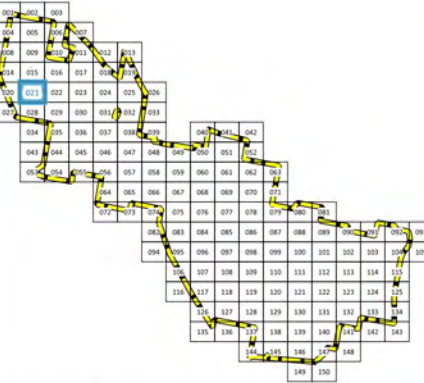
730500E

Golden Plains Wind Farm

Native Vegetation Removal Plans: Map 021

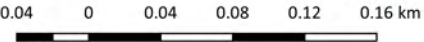
Legend

- Wind Farm Boundary
- Wind Turbine
- Investigation Area**
 - Investigation Area
 - Activity Area
 - Internal Overhead Transmission Line Easement
- Native Vegetation**
 - Plains Grassy Wetland (EVC 125)
 - Heavier-soils Plains Grassland (EVC 132_61)
- EPBC Act Communities**
 - NTGVVP



Workspace: GPWF_Planning_VegetationRemoval_v02_03
Layout Name: GPWF_NativeVegetationRemovalPlans
Layout Version: V39_02
Paper Size: A3
Scale: 4200
Date: 2020-12-18
Drawn By: Kyle Sandona
QGIS Version: 3.14.15
CRS: EPSG:28354

Disclaimer
This product has been created with the highest degree of accuracy possible. However, Golden Plains Wind Farm Management, nor any of its contractors or suppliers can be held responsible for any damages due to errors or omissions in this product. Depiction of boundaries is not authoritative.



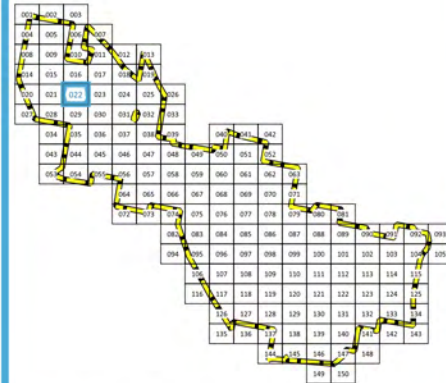
731500E



Golden Plains Wind Farm

Native Vegetation Removal Plans: Map 022


- Legend**
- Wind Farm Boundary
 - Wind Turbine
 - Investigation Area
 - Activity Area
 - Internal Overhead Transmission Line Easement
 - Native Vegetation
 - Heavier-soils Plains Grassland (EVC 132_61)
 - Native Vegetation to be removed
 - EPBC Act Communities
 - NTGVVP



Workspace: GPWF Planning_VegetationRemoval v02 03
Layout Name: GPWF NativeVegetationRemovalPlans
Layout Version: V39 02
Paper Size: A3
Scale: 4200
Date: 2020-12-18
Drawn By: Kyle Sandona
QGIS Version: 3.14.15
CRS: EPSG:28354



Disclaimer
This product has been created with the highest degree of accuracy possible. However, Golden Plains Wind Farm Management, nor any of its contractors or suppliers can be held responsible for any damages due to errors or omissions in this product. Depiction of boundaries is not authoritative.



Golden Plains Wind Farm

Native Vegetation Removal Plans: Map 023

Legend


 Wind Farm Boundary


Investigation Area

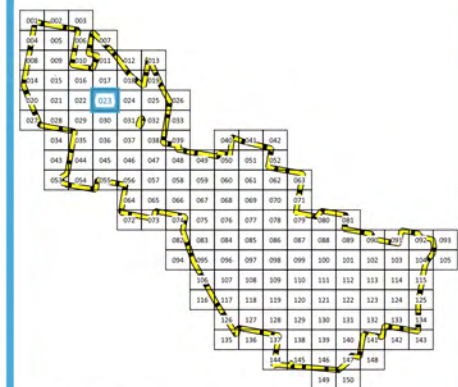
 Investigation Area

 Activity Area

Native Vegetation

 Heavier-soils Plains Grassland (EVC 132_61)

 Non-Eucalypt Grassy Woodland (EVC 175_61)



Workspace: GPWF Planning_VegetationRemoval v02 03
Layout Name: GPWF NativeVegetationRemovalPlans
Layout Version: V39 02
Paper Size: A3
Scale: 4200
Date: 2020-12-18
Drawn By: Kyle Sandona
QGIS Version: 3.14.15
CRS: EPSG:28354

Disclaimer
This product has been created with the highest degree of accuracy possible. However, Golden Plains Wind Farm Management, nor any of its contractors or suppliers can be held responsible for any damages due to errors or omissions in this product. Depiction of boundaries is not authoritative.

0.04 0 0.04 0.08 0.12 0.16 km



Golden Plains Wind Farm

Native Vegetation Removal Plans: Map 024

Legend

Wind Farm Boundary

Wind Turbine

Investigation Area

Investigation Area

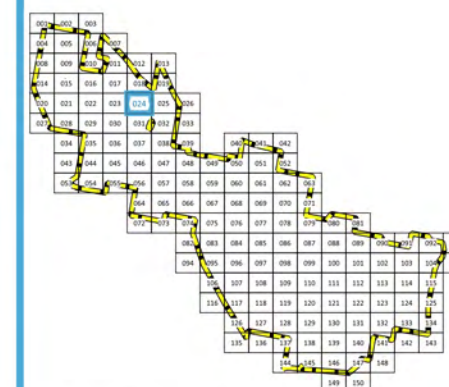
Activity Area

Native Vegetation

Heavier-soils Plains Grassland (EVC 132_61)

Non-Eucalypt Grassy Woodland (EVC 175_61)

Native Vegetation to be removed



Workspace: GPWF Planning_VegetationRemoval_v02_03
Layout Name: GPWF NativeVegetationRemovalPlans
Layout Version: V39_02
Paper Size: A3
Scale: 4200
Date: 2020-12-18
Drawn By: Kyle Sandona
QGIS Version: 3.14.15
CRS: EPSG:28354



Disclaimer
This product has been created with the highest degree of accuracy possible. However, Golden Plains Wind Farm Management, nor any of its contractors or suppliers can be held responsible for any damages due to errors or omissions in this product. Depiction of boundaries is not authoritative.

0.04 0 0.04 0.08 0.12 0.16 km

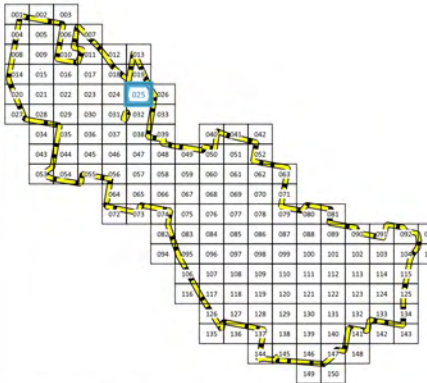


Golden Plains Wind Farm

Native Vegetation Removal Plans: Map 025

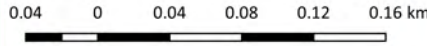
Legend

- Wind Farm Boundary
- Wind Turbine
- Investigation Area
- Activity Area
- Scattered trees and large trees in patches
- Scattered trees and large trees in patches deemed lost
- Tree protection zone
- Native Vegetation
 - Heavier-soils Plains Grassland (EVC 132_61)
 - Non-Eucalypt Grassy Woodland (EVC 175_61)
 - Plains Grassy Woodland (EVC 55_61)
 - Native Vegetation to be removed
- EPBC Act Communities
 - NTGVVP



Workspace: GPWF Planning_VegetationRemoval_v02_03
Layout Name: GPWF NativeVegetationRemovalPlans
Layout Version: V39_02
Paper Size: A3
Scale: 4200
Date: 2020-12-18
Drawn By: Kyle Sandona
QGIS Version: 3.14.15
CRS: EPSG:28354

Disclaimer
This product has been created with the highest degree of accuracy possible. However, Golden Plains Wind Farm Management, nor any of its contractors or suppliers can be held responsible for any damages due to errors or omissions in this product. Depiction of boundaries is not authoritative.



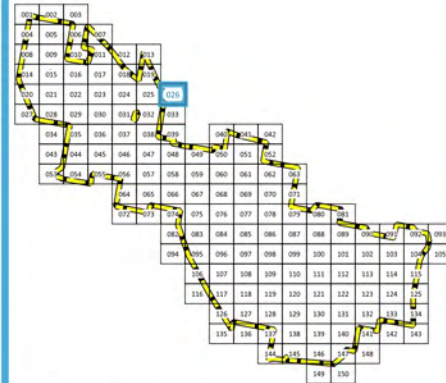


Golden Plains Wind Farm

Native Vegetation Removal Plans: Map 026

Legend


- Wind Farm Boundary
- Investigation Area**
 - Investigation Area
 - Activity Area
- Native Vegetation**
 - Heavier-soils Plains Grassland (EVC 132_61)
 - Non-Eucalypt Grassy Woodland (EVC 175_61)
 - Plains Grassy Woodland (EVC 55_61)
 - Native Vegetation to be removed
- EPBC Act Communities**
 - NTGVVP



Workspace: GPWF Planning_VegetationRemoval v02 03
Layout Name: GPWF NativeVegetationRemovalPlans
Layout Version: V39 02
Paper Size: A3
Scale: 4200
Date: 2020-12-18
Drawn By: Kyle Sandona
QGIS Version: 3.14.15
CRS: EPSG:28354




Disclaimer
This product has been created with the highest degree of accuracy possible. However, Golden Plains Wind Farm Management, nor any of its contractors or suppliers can be held responsible for any damages due to errors or omissions in this product. Depiction of boundaries is not authoritative.




Golden Plains Wind Farm

Native Vegetation Removal Plans: Map 027

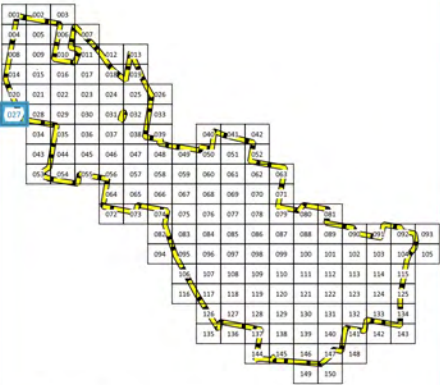
Legend

 Wind Farm Boundary

Native Vegetation

 Heavier-soils Plains Grassland (EVC 132_61)

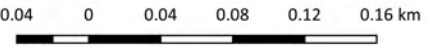
5802500



Workspace: GPWF Planning_VegetationRemoval_v02_03
Layout Name: GPWF_NativeVegetationRemovalPlans
Layout Version: V39_02
Paper Size: A3
Scale: 4200
Date: 2020-12-18
Drawn By: Kyle Sandona
QGIS Version: 3.14.15
CRS: EPSG:28354



Disclaimer
This product has been created with the highest degree of accuracy possible. However, Golden Plains Wind Farm Management, nor any of its contractors or suppliers can be held responsible for any damages due to errors or omissions in this product. Depiction of boundaries is not authoritative.

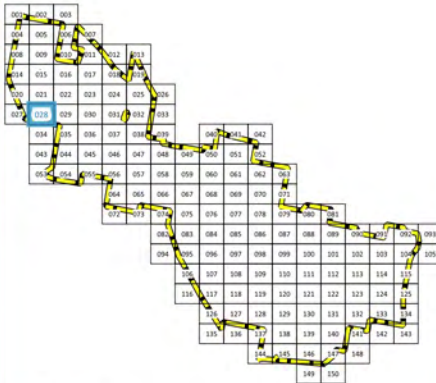


Golden Plains Wind Farm

Native Vegetation Removal Plans: Map 028

Legend

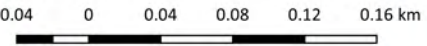
- Wind Farm Boundary
- Wind Turbine
- Investigation Area**
 - Investigation Area
 - Activity Area
 - Internal Overhead Transmission Line Easement
- Native Vegetation**
 - Plains Grassy Wetland (EVC 125)
 - Heavier-soils Plains Grassland (EVC 132_61)
- EPBC Act Communities**
 - NTGVVP



Workspace: GPWF Planning_VegetationRemoval_v02_03
Layout Name: GPWF NativeVegetationRemovalPlans
Layout Version: V39_02
Paper Size: A3
Scale: 4200
Date: 2020-12-18
Drawn By: Kyle Sandona
QGIS Version: 3.14.15
CRS: EPSG:28354



Disclaimer
This product has been created with the highest degree of accuracy possible. However, Golden Plains Wind Farm Management, nor any of its contractors or suppliers can be held responsible for any damages due to errors or omissions in this product. Depiction of boundaries is not authoritative.





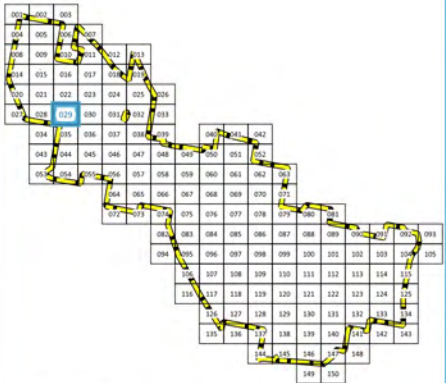
5802500-N

Golden Plains Wind Farm

Native Vegetation Removal Plans: Map 029

Legend

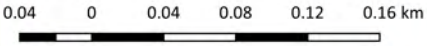
- Wind Farm Boundary
- Wind Turbine
- Investigation Area
- Activity Area
- Internal Overhead Transmission Line Easement
- Scattered trees and large trees in patches
- Scattered trees and large trees in patches deemed lost
- Tree protection zone
- Native Vegetation
 - Heavier-soils Plains Grassland (EVC 132_61)
 - Riparian Woodland (EVC 641)
- EPBC Act Communities
 - NTGVVP



Workspace: GPWF Planning_VegetationRemoval_v02_03
Layout Name: GPWF_NativeVegetationRemovalPlans
Layout Version: V39_02
Paper Size: A3
Scale: 4200
Date: 2020-12-18
Drawn By: Kyle Sandona
QGIS Version: 3.14.15
CRS: EPSG:28354
















Disclaimer
This product has been created with the highest degree of accuracy possible. However, Golden Plains Wind Farm Management, nor any of its contractors or suppliers can be held responsible for any damages due to errors or omissions in this product. Depiction of boundaries is not authoritative.



Golden Plains Wind Farm

Native Vegetation Removal Plans: Map 030

Legend

-  Wind Farm Boundary
- Investigation Area**
-  Investigation Area
-  Activity Area
-  Internal Overhead Transmission Line Easement
-  Scattered trees and large trees in patches
-  Scattered trees and large trees in patches deemed lost
-  Tree protection zone
- Native Vegetation**
-  Plains Grassy Wetland (EVC 125)
-  Heavier-soils Plains Grassland (EVC 132_61)
-  Non-Eucalypt Grassy Woodland (EVC 175_61)
-  Riparian Woodland (EVC 641)
-  Native Vegetation to be removed
- EPBC Act Communities**
-  NTGVVP



Workspace: GPWF_Planning_VegetationRemoval_v02_03
Layout Name: GPWF_NativeVegetationRemovalPlans
Layout Version: V39_02
Paper Size: A3
Scale: 4200
Date: 2020-12-18
Drawn By: Kyle Sandona
QGIS Version: 3.14.15
CRS: EPSG:28354



Disclaimer
This product has been created with the highest degree of accuracy possible. However, Golden Plains Wind Farm Management, nor any of its contractors or suppliers can be held responsible for any damages due to errors or omissions in this product. Depiction of boundaries is not authoritative.

0.04 0 0.04 0.08 0.12 0.16 km




Golden Plains Wind Farm


Native Vegetation Removal Plans: Map 031

Legend

 Wind Farm Boundary


 Wind Turbine

Investigation Area


 Investigation Area

 Activity Area

Native Vegetation

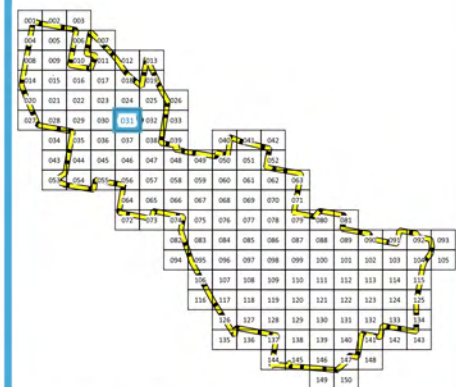
 Plains Grassy Wetland (EVC 125)

 Heavier-soils Plains Grassland (EVC 132_61)

 Native Vegetation to be removed

EPBC Act Communities

 NTGVVP



Workspace: GPWF Planning_VegetationRemoval_v02_03
Layout Name: GPWF NativeVegetationRemovalPlans
Layout Version: V39_02
Paper Size: A3
Scale: 4200
Date: 2020-12-18
Drawn By: Kyle Sandona
QGIS Version: 3.14.15
CRS: EPSG:28354



Disclaimer
This product has been created with the highest degree of accuracy possible. However, Golden Plains Wind Farm Management, nor any of its contractors or suppliers can be held responsible for any damages due to errors or omissions in this product. Depiction of boundaries is not authoritative.

0.04 0 0.04 0.08 0.12 0.16 km



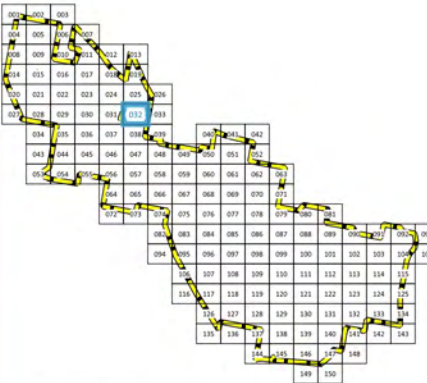


Golden Plains Wind Farm

Native Vegetation Removal Plans: Map 032


Legend

- Wind Farm Boundary
- Wind Turbine
- Investigation Area**
 - Investigation Area
 - Activity Area
- Native Vegetation**
 - Plains Grassy Wetland (EVC 125)
 - Heavier-soils Plains Grassland (EVC 132_61)
 - Native Vegetation to be removed
- EPBC Act Communities**
 - NTGVVP



Workspace: GPWF_Planning_VegetationRemoval_v02_03
Layout Name: GPWF_NativeVegetationRemovalPlans
Layout Version: V39_02
Paper Size: A3
Scale: 4200
Date: 2020-12-18
Drawn By: Kyle Sandona
QGIS Version: 3.14.15
CRS: EPSG:28354

Disclaimer
This product has been created with the highest degree of accuracy possible. However, Golden Plains Wind Farm Management, nor any of its contractors or suppliers can be held responsible for any damages due to errors or omissions in this product. Depiction of boundaries is not authoritative.



Golden Plains Wind Farm

Native Vegetation Removal Plans: Map 033

Legend

Wind Farm Boundary

Investigation Area

Investigation Area

Activity Area

Wetland

Native Vegetation

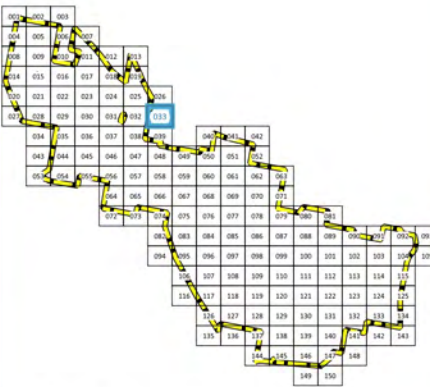
Heavier-soils Plains Grassland (EVC 132_61)

Plains Grassy Woodland (EVC 55_61)

Native Vegetation to be removed

EPBC Act Communities

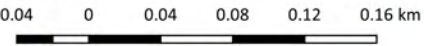
NTGVVP



Workspace: GPWF_Planning_VegetationRemoval_v02_03
Layout Name: GPWF_NativeVegetationRemovalPlans
Layout Version: V39_02
Paper Size: A3
Scale: 4200
Date: 2020-12-18
Drawn By: Kyle Sandona
QGIS Version: 3.14.15
CRS: EPSG:28354



Disclaimer
This product has been created with the highest degree of accuracy possible. However, Golden Plains Wind Farm Management, nor any of its contractors or suppliers can be held responsible for any damages due to errors or omissions in this product. Depiction of boundaries is not authoritative.





Golden Plains Wind Farm

Native Vegetation Removal Plans: Map 034

Legend

Wind Farm Boundary

Investigation Area

Investigation Area

Activity Area

Wetland

Native Vegetation

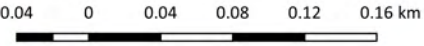
Heavier-soils Plains Grassland (EVC 132_61)



Workspace: GPWF Planning_VegetationRemoval_v02_03
Layout Name: GPWF NativeVegetationRemovalPlans
Layout Version: V39_02
Paper Size: A3
Scale: 4200
Date: 2020-12-18
Drawn By: Kyle Sandona
QGIS Version: 3.14.15
CRS: EPSG:28354



Disclaimer
This product has been created with the highest degree of accuracy possible. However, Golden Plains Wind Farm Management, nor any of its contractors or suppliers can be held responsible for any damages due to errors or omissions in this product. Depiction of boundaries is not authoritative.





5801500-7

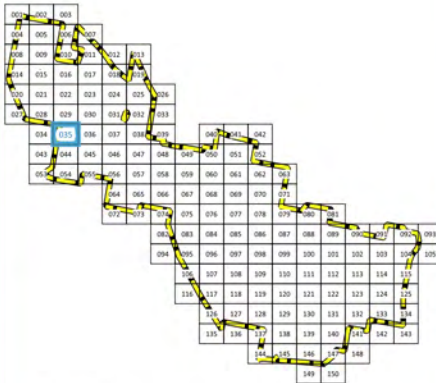
5800500-1

Golden Plains Wind Farm

Native Vegetation Removal Plans: Map 035

Legend

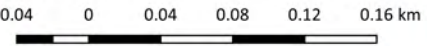
- Wind Farm Boundary
- Wind Turbine
- Investigation Area
- Activity Area
- Tree protection zone
- Wetland
- Native Vegetation
 - Heavier-soils Plains Grassland (EVC 132_61)
 - Native Vegetation to be removed
- EPBC Act Communities
 - NTGVVP
- Threatened Flora
 - Trailing Hop-bush
 - To be protected during construction



Workspace: GPWF Planning_VegetationRemoval v02 03
Layout Name: GPWF NativeVegetationRemovalPlans
Layout Version: V39 02
Paper Size: A3
Scale: 4200
Date: 2020-12-18
Drawn By: Kyle Sandona
QGIS Version: 3.14.15
CRS: EPSG:28354













Disclaimer
This product has been created with the highest degree of accuracy possible. However, Golden Plains Wind Farm Management, nor any of its contractors or suppliers can be held responsible for any damages due to errors or omissions in this product. Depiction of boundaries is not authoritative.

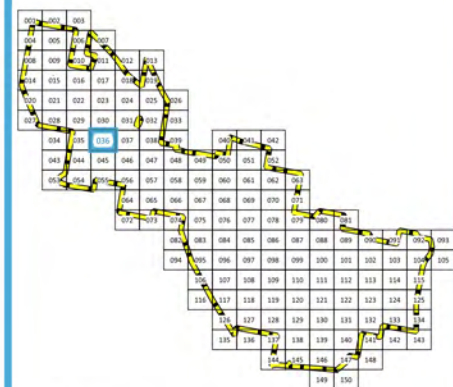


Golden Plains Wind Farm

Native Vegetation Removal Plans: Map 036

Legend

-  Wind Farm Boundary
-  Wind Turbine
- Investigation Area**
 -  Investigation Area
 -  Activity Area
 -  Internal Overhead Transmission Line Easement
 -  Scattered trees and large trees in patches
 -  Tree protection zone
- Native Vegetation**
 -  Heavier-soils Plains Grassland (EVC 132_61)
 -  Plains Grassy Woodland (EVC 55_61)
 -  Native Vegetation to be removed
- EPBC Act Communities**
 -  NTGWVP



Workspace: GPWF Planning VegetationRemoval v02 03
 Layout Name: GPWF NativeVegetationRemovalPlans
 Layout Version: V39 02
 Paper Size: A3
 Scale: 4200
 Date: 2020-12-18
 Drawn By: Kyle Sandona
 QGIS Version: 3.14.15
 CRS: EPSG:28354



Disclaimer
 This product has been created with the highest degree of accuracy possible. However, Golden Plains Wind Farm Management, nor any of its contractors or suppliers can be held responsible for any damages due to errors or omissions in this product. Depiction of boundaries is not authoritative.

0.04 0 0.04 0.08 0.12 0.16 km



5801500





5800500







Golden Plains Wind Farm

Native Vegetation Removal Plans: Map 037

Legend

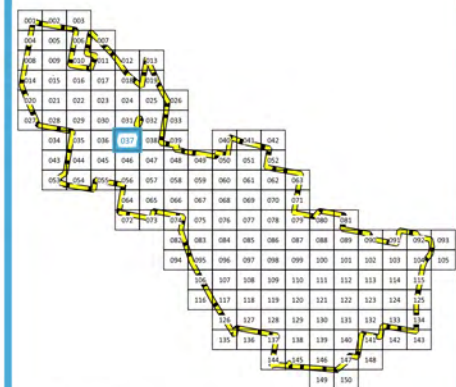
-  Wind Farm Boundary
-  Wind Turbine
-  Investigation Area
-  Activity Area
-  Internal Overhead Transmission Line Easement

Native Vegetation

-  Plains Grassy Wetland (EVC 125)
-  Heavier-soils Plains Grassland (EVC 132_61)
-  Plains Grassy Woodland (EVC 55_61)
-  Native Vegetation to be removed

EPBC Act Communities

-  NTGVVP



Workspace: GPWF Planning_VegetationRemoval v02 03
 Layout Name: GPWF NativeVegetationRemovalPlans
 Layout Version: V39 02
 Paper Size: A3
 Scale: 4200
 Date: 2020-12-18
 Drawn By: Kyle Sandona
 QGIS Version: 3.14.15
 CRS: EPSG:28354



Disclaimer
 This product has been created with the highest degree of accuracy possible. However, Golden Plains Wind Farm Management, nor any of its contractors or suppliers can be held responsible for any damages due to errors or omissions in this product. Depiction of boundaries is not authoritative.

0.04 0 0.04 0.08 0.12 0.16 km



5801500-N

5800500-W

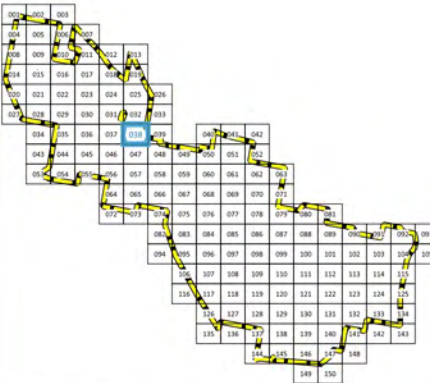


Golden Plains Wind Farm

Native Vegetation Removal Plans: Map 038


Legend

- Wind Farm Boundary
- Wind Turbine
- Investigation Area**
 - Investigation Area
 - Activity Area
- Native Vegetation**
 - Heavier-soils Plains Grassland (EVC 132_61)
 - Non-Eucalypt Grassy Woodland (EVC 175_61)
- EPBC Act Communities**
 - NTGVVP



Workspace: GPWF Planning_VegetationRemoval v02 03
Layout Name: GPWF NativeVegetationRemovalPlans
Layout Version: V39 02
Paper Size: A3
Scale: 4200
Date: 2020-12-18
Drawn By: Kyle Sandona
QGIS Version: 3.14.15
CRS: EPSG:28354

Disclaimer
This product has been created with the highest degree of accuracy possible. However, Golden Plains Wind Farm Management, nor any of its contractors or suppliers can be held responsible for any damages due to errors or omissions in this product. Depiction of boundaries is not authoritative.



736500E

737500E



5801500

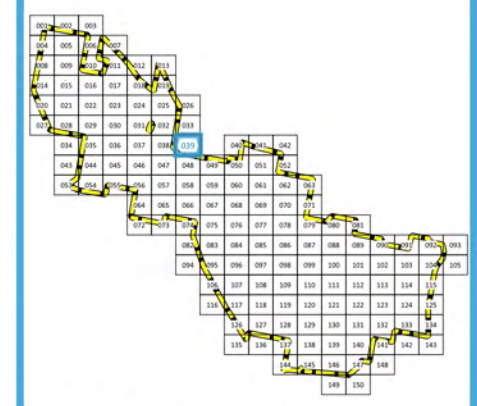
5800500

Golden Plains Wind Farm

Native Vegetation Removal Plans: Map 039

Legend

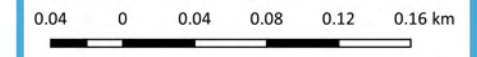
Wind Farm Boundary



Workspace: GPWF Planning_VegetationRemoval_v02_03
Layout Name: GPWF_NativeVegetationRemovalPlans
Layout Version: V39_02
Paper Size: A3
Scale: 4200
Date: 2020-12-18
Drawn By: Kyle Sandona
QGIS Version: 3.14.15
CRS: EPSG:28354



Disclaimer
This product has been created with the highest degree of accuracy possible. However, Golden Plains Wind Farm Management, nor any of its contractors or suppliers can be held responsible for any damages due to errors or omissions in this product. Depiction of boundaries is not authoritative.



©Golden Plains Wind Farm Management Pty. Ltd. 2019

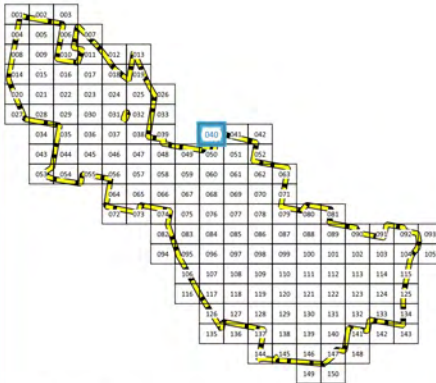


Golden Plains Wind Farm

Native Vegetation Removal Plans: Map 040

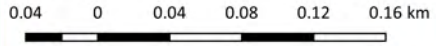
Legend

- Wind Farm Boundary
- Investigation Area**
 - Investigation Area
 - Activity Area
- Native Vegetation**
 - Heavier-soils Plains Grassland (EVC 132_61)
- EPBC Act Communities**
 - NTGVVP



Workspace: GPWF Planning_VegetationRemoval v02 03
Layout Name: GPWF NativeVegetationRemovalPlans
Layout Version: V39 02
Paper Size: A3
Scale: 4200
Date: 2020-12-18
Drawn By: Kyle Sandona
QGIS Version: 3.14.15
CRS: EPSG:28354

Disclaimer
This product has been created with the highest degree of accuracy possible. However, Golden Plains Wind Farm Management, nor any of its contractors or suppliers can be held responsible for any damages due to errors or omissions in this product. Depiction of boundaries is not authoritative.



Golden Plains Wind Farm

Native Vegetation Removal Plans: Map 041

Legend

- Wind Farm Boundary
- Wind Turbine

Investigation Area

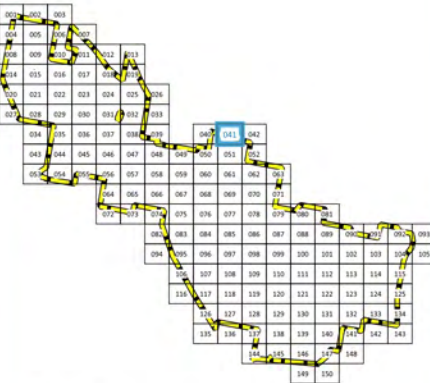
- Investigation Area
- Activity Area
- Tree protection zone

Native Vegetation

- Heavier-soils Plains Grassland (EVC 132_61)
- Native Vegetation to be removed


EPBC Act Communities

- NTGVVP



Workspace: GPWF Planning_VegetationRemoval_v02_03
Layout Name: GPWF_NativeVegetationRemovalPlans
Layout Version: V39_02
Paper Size: A3
Scale: 4200
Date: 2020-12-18
Drawn By: Kyle Sandona
QGIS Version: 3.14.15
CRS: EPSG:28354

Disclaimer
This product has been created with the highest degree of accuracy possible. However, Golden Plains Wind Farm Management, nor any of its contractors or suppliers can be held responsible for any damages due to errors or omissions in this product. Depiction of boundaries is not authoritative.



Golden Plains Wind Farm

Native Vegetation Removal Plans: Map 042

Legend

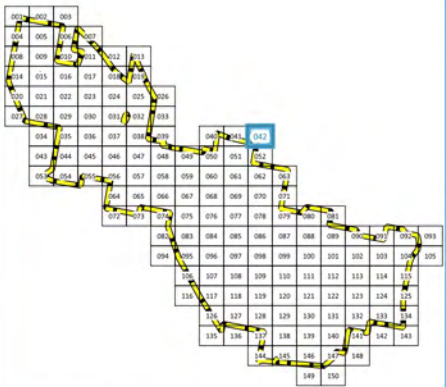
- Wind Farm Boundary
- Tree protection zone

Native Vegetation

- Heavier-soils Plains Grassland (EVC 132_61)

EPBC Act Communities

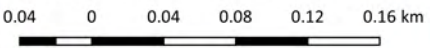
- NTGVVP



Workspace: GPWF Planning_VegetationRemoval_v02_03
Layout Name: GPWF_NativeVegetationRemovalPlans
Layout Version: V39_02
Paper Size: A3
Scale: 4200
Date: 2020-12-18
Drawn By: Kyle Sandona
QGIS Version: 3.14.15
CRS: EPSG:28354



Disclaimer
This product has been created with the highest degree of accuracy possible. However, Golden Plains Wind Farm Management, nor any of its contractors or suppliers can be held responsible for any damages due to errors or omissions in this product. Depiction of boundaries is not authoritative.



GEGGIES ROAD

ROKEWOOD-SHELFORD ROAD


730500E

5800500-N


Golden Plains Wind Farm

Native Vegetation Removal Plans: Map 043


Legend

 Wind Farm Boundary

Native Vegetation

 Heavier-soils Plains Grassland (EVC 132_61)

EPBC Act Communities

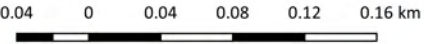
 NTGWVP



Workspace: GPWF Planning_VegetationRemoval_v02 03
Layout Name: GPWF NativeVegetationRemovalPlans
Layout Version: V39 02
Paper Size: A3
Scale: 4200
Date: 2020-12-18
Drawn By: Kyle Sandona
QGIS Version: 3.14.15
CRS: EPSG:28354



Disclaimer
This product has been created with the highest degree of accuracy possible. However, Golden Plains Wind Farm Management, nor any of its contractors or suppliers can be held responsible for any damages due to errors or omissions in this product. Depiction of boundaries is not authoritative.



©Golden Plains Wind Farm Management Pty. Ltd. 2019

5799500-N


BOYLES ROAD

Golden Plains Wind Farm


Native Vegetation Removal Plans: Map 044


Legend

 Wind Farm Boundary

 Wind Turbine


Investigation Area


 Investigation Area

 Activity Area

 Wetland

Native Vegetation


 Heavier-soils Plains Grassland (EVC 132_61)


 Native Vegetation to be removed

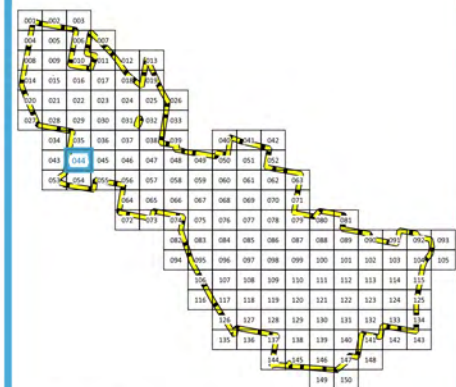
EPBC Act Communities

 NTGVVP

Threatened Flora

 Trailing Hop-bush

 To be protected during construction



Workspace: GPWF Planning_VegetationRemoval v02 03
Layout Name: GPWF NativeVegetationRemovalPlans
Layout Version: V39 02
Paper Size: A3
Scale: 4200
Date: 2020-12-18
Drawn By: Kyle Sandona
QGIS Version: 3.14.15
CRS: EPSG:28354



Disclaimer
This product has been created with the highest degree of accuracy possible. However, Golden Plains Wind Farm Management, nor any of its contractors or suppliers can be held responsible for any damages due to errors or omissions in this product. Depiction of boundaries is not authoritative.

0.04 0 0.04 0.08 0.12 0.16 km



BOYLES ROAD


54056

Golden Plains Wind Farm


Native Vegetation Removal Plans: Map 045


Legend

 Wind Farm Boundary

 Wind Turbine


Investigation Area

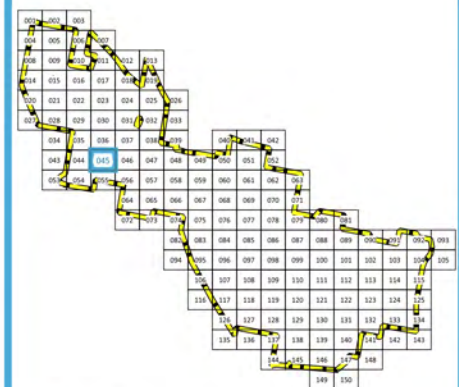
 Investigation Area

 Activity Area

Native Vegetation

 Heavier-soils Plains Grassland (EVC 132_61)

 Native Vegetation to be removed



Workspace: GPWF Planning_VegetationRemoval v02 03
Layout Name: GPWF NativeVegetationRemovalPlans
Layout Version: V39 02
Paper Size: A3
Scale: 4200
Date: 2020-12-18
Drawn By: Kyle Sandona
QGIS Version: 3.14.15
CRS: EPSG:28354

Disclaimer
This product has been created with the highest degree of accuracy possible. However, Golden Plains Wind Farm Management, nor any of its contractors or suppliers can be held responsible for any damages due to errors or omissions in this product. Depiction of boundaries is not authoritative.




0.04 0 0.04 0.08 0.12 0.16 km

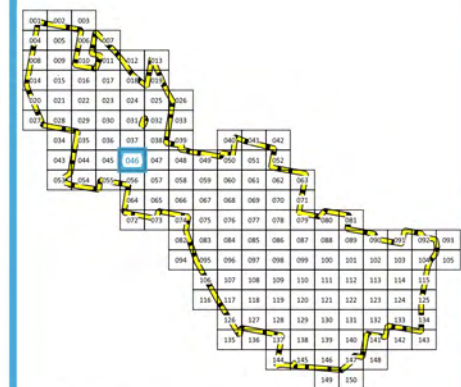



Golden Plains Wind Farm

Native Vegetation Removal Plans: Map 046

Legend


-  Wind Farm Boundary
-  Wind Turbine
- Investigation Area**
 -  Investigation Area
 -  Activity Area
 -  Internal Overhead Transmission Line Easement
- Native Vegetation**
 -  Heavier-soils Plains Grassland (EVC 132_61)
 -  Native Vegetation to be removed



Workspace: GPWF Planning_VegetationRemoval_v02_03
Layout Name: GPWF NativeVegetationRemovalPlans
Layout Version: V39_02
Paper Size: A3
Scale: 4200
Date: 2020-12-18
Drawn By: Kyle Sandona
QGIS Version: 3.14.15
CRS: EPSG:28354



Disclaimer
This product has been created with the highest degree of accuracy possible. However, Golden Plains Wind Farm Management, nor any of its contractors or suppliers can be held responsible for any damages due to errors or omissions in this product. Depiction of boundaries is not authoritative.

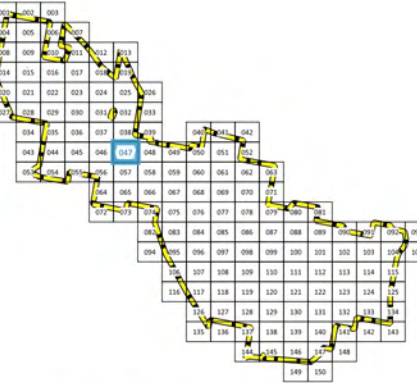


Golden Plains
Wind Farm

Native Vegetation
Removal Plans: Map 047

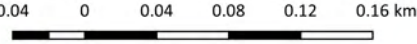
Legend

- Wind Farm Boundary
- Wind Turbine
- Investigation Area
- Activity Area
- Internal Overhead Transmission Line Easement
- Native Vegetation
 - Heavier-soils Plains Grassland (EVC 132_61)
 - Native Vegetation to be removed
- EPBC Act Communities
 - NTGVVP



Workspace: GPWF Planning_VegetationRemoval v02 03
Layout Name: GPWF NativeVegetationRemovalPlans
Layout Version: V39 02
Paper Size: A3
Scale: 4200
Date: 2020-12-18
Drawn By: Kyle Sandona
QGIS Version: 3.14.15
CRS: EPSG:28354

Disclaimer
This product has been created with the highest degree of accuracy possible. However, Golden Plains Wind Farm Management, nor any of its contractors or suppliers can be held responsible for any damages due to errors or omissions in this product. Depiction of boundaries is not authoritative.

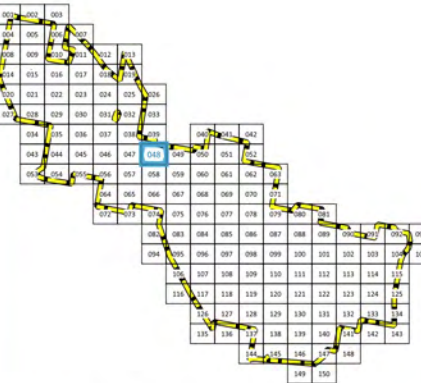


Golden Plains Wind Farm

Native Vegetation Removal Plans: Map 048

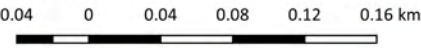
Legend

- Wind Farm Boundary
- Wind Turbine
- Investigation Area**
 - Investigation Area
 - Activity Area
 - Tree protection zone
- Native Vegetation**
 - Plains Grassy Wetland (EVC 125)
 - Heavier-soils Plains Grassland (EVC 132_61)
 - Plains Grassy Woodland (EVC 55_61)



Workspace: GPWF Planning_VegetationRemoval_v02 03
Layout Name: GPWF NativeVegetationRemovalPlans
Layout Version: V39 02
Paper Size: A3
Scale: 4200
Date: 2020-12-18
Drawn By: Kyle Sandona
QGIS Version: 3.14.15
CRS: EPSG:28354

Disclaimer
This product has been created with the highest degree of accuracy possible. However, Golden Plains Wind Farm Management, nor any of its contractors or suppliers can be held responsible for any damages due to errors or omissions in this product. Depiction of boundaries is not authoritative.




Golden Plains Wind Farm

Native Vegetation Removal Plans: Map 049

Legend

 Wind Farm Boundary


Investigation Area


 Investigation Area

 Activity Area

Native Vegetation

 Heavier-soils Plains Grassland (EVC 132_61)

 Plains Grassy Woodland (EVC 55_61)

 Native Vegetation to be removed



Workspace: GPWF Planning_VegetationRemoval v02 03
Layout Name: GPWF NativeVegetationRemovalPlans
Layout Version: V39 02
Paper Size: A3
Scale: 4200
Date: 2020-12-18
Drawn By: Kyle Sandona
QGIS Version: 3.14.15
CRS: EPSG:28354



Disclaimer
This product has been created with the highest degree of accuracy possible. However, Golden Plains Wind Farm Management, nor any of its contractors or suppliers can be held responsible for any damages due to errors or omissions in this product. Depiction of boundaries is not authoritative.

0.04 0 0.04 0.08 0.12 0.16 km

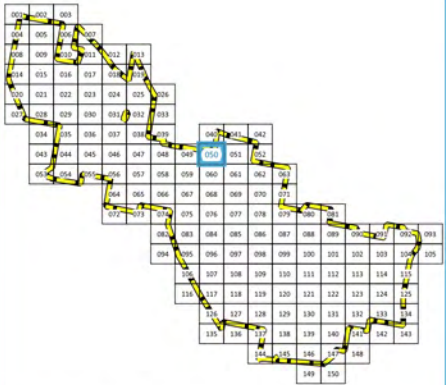


Golden Plains Wind Farm

Native Vegetation Removal Plans: Map 050

Legend

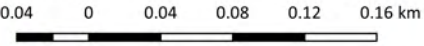
- Wind Farm Boundary
- Wind Turbine
- Investigation Area**
 - Investigation Area
 - Activity Area
- Native Vegetation**
 - Heavier-soils Plains Grassland (EVC 132_61)
 - Native Vegetation to be removed
- EPBC Act Communities**
 - NTGVVP



Workspace: GPWF Planning_VegetationRemoval_v02_03
Layout Name: GPWF_NativeVegetationRemovalPlans
Layout Version: V39_02
Paper Size: A3
Scale: 4200
Date: 2020-12-18
Drawn By: Kyle Sandona
QGIS Version: 3.14.15
CRS: EPSG:28354



Disclaimer
This product has been created with the highest degree of accuracy possible. However, Golden Plains Wind Farm Management, nor any of its contractors or suppliers can be held responsible for any damages due to errors or omissions in this product. Depiction of boundaries is not authoritative.

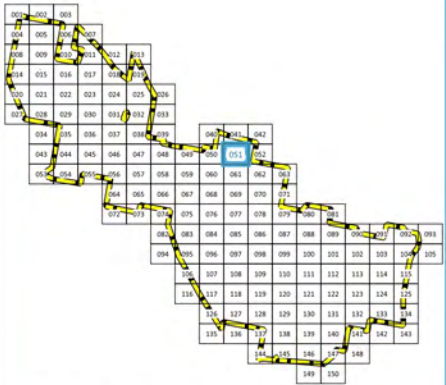


Golden Plains Wind Farm

Native Vegetation Removal Plans: Map 051

Legend

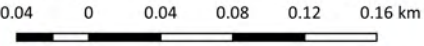
- Wind Farm Boundary
- Wind Turbine
- Investigation Area**
 - Investigation Area
 - Activity Area
- Native Vegetation**
 - Heavier-soils Plains Grassland (EVC 132_61)
 - Native Vegetation to be removed
- EPBC Act Communities**
 - NTGVVP



Workspace: GPWF Planning_VegetationRemoval_v02_03
Layout Name: GPWF_NativeVegetationRemovalPlans
Layout Version: V39_02
Paper Size: A3
Scale: 4200
Date: 2020-12-18
Drawn By: Kyle Sandona
QGIS Version: 3.14.15
CRS: EPSG:28354



Disclaimer
This product has been created with the highest degree of accuracy possible. However, Golden Plains Wind Farm Management, nor any of its contractors or suppliers can be held responsible for any damages due to errors or omissions in this product. Depiction of boundaries is not authoritative.



742500E

5800500N


Golden Plains Wind Farm


Native Vegetation Removal Plans: Map 052

Legend

 Wind Farm Boundary

Investigation Area

 Investigation Area

 Activity Area


 Wetland

Native Vegetation

 Heavier-soils Plains Grassland (EVC 132_61)

 Native Vegetation to be removed

EPBC Act Communities

 NTGVVP



Workspace: GPWF Planning_VegetationRemoval_v02_03
Layout Name: GPWF NativeVegetationRemovalPlans
Layout Version: V39_02
Paper Size: A3
Scale: 4200
Date: 2020-12-18
Drawn By: Kyle Sandona
QGIS Version: 3.14.15
CRS: EPSG:28354



Disclaimer
This product has been created with the highest degree of accuracy possible. However, Golden Plains Wind Farm Management, nor any of its contractors or suppliers can be held responsible for any damages due to errors or omissions in this product. Depiction of boundaries is not authoritative.

0.04 0 0.04 0.08 0.12 0.16 km



©Golden Plains Wind Farm Management Pty. Ltd. 2019

5799500N



Golden Plains Wind Farm

Native Vegetation Removal Plans: Map 053

Legend

Wind Farm Boundary

Investigation Area

Investigation Area

Activity Area

Wetland

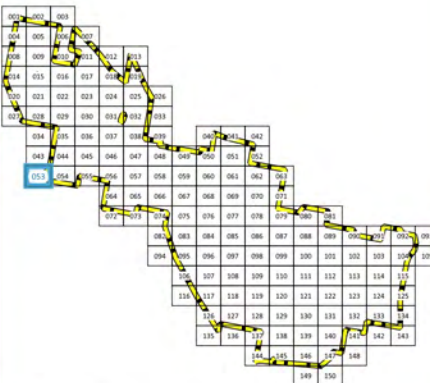
Native Vegetation

Plains Grassy Wetland (EVC 125)

Heavier-soils Plains Grassland (EVC 132_61)

EPBC Act Communities

NTGVVP



Workspace: GPWF Planning_VegetationRemoval_v02_03
Layout Name: GPWF_NativeVegetationRemovalPlans
Layout Version: V39_02
Paper Size: A3
Scale: 4200
Date: 2020-12-18
Drawn By: Kyle Sandona
QGIS Version: 3.14.15
CRS: EPSG:28354

Disclaimer
This product has been created with the highest degree of accuracy possible. However, Golden Plains Wind Farm Management, nor any of its contractors or suppliers can be held responsible for any damages due to errors or omissions in this product. Depiction of boundaries is not authoritative.

0.04 0 0.04 0.08 0.12 0.16 km





Golden Plains
Wind Farm

Native Vegetation
Removal Plans: Map 054

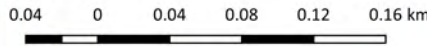
Legend

- Wind Farm Boundary
- Wind Turbine
- Investigation Area
- Activity Area
- Wetland



Workspace: GPWF Planning_VegetationRemoval_v02 03
Layout Name: GPWF NativeVegetationRemovalPlans
Layout Version: V39 02
Paper Size: A3
Scale: 4200
Date: 2020-12-18
Drawn By: Kyle Sandona
QGIS Version: 3.14.15
CRS: EPSG:28354

Disclaimer
This product has been created with the highest degree of accuracy possible. However, Golden Plains Wind Farm Management, nor any of its contractors or suppliers can be held responsible for any damages due to errors or omissions in this product. Depiction of boundaries is not authoritative.





Golden Plains Wind Farm

Native Vegetation Removal Plans: Map 055

Legend

Wind Farm Boundary

Wind Turbine

Investigation Area

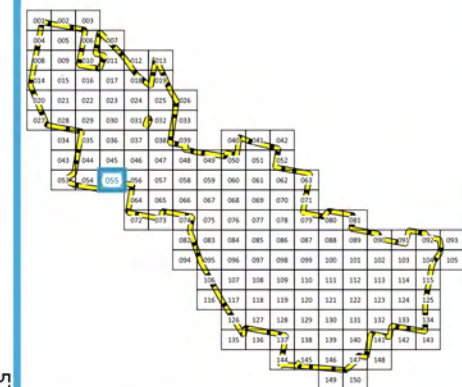
Investigation Area

Activity Area

Native Vegetation

Heavier-soils Plains Grassland (EVC 132_61)

Native Vegetation to be removed



Workspace: GPWF Planning_VegetationRemoval_v02_03
Layout Name: GPWF_NativeVegetationRemovalPlans
Layout Version: V39_02
Paper Size: A3
Scale: 4200
Date: 2020-12-18
Drawn By: Kyle Sandona
QGIS Version: 3.14.15
CRS: EPSG:28354



Disclaimer
This product has been created with the highest degree of accuracy possible. However, Golden Plains Wind Farm Management, nor any of its contractors or suppliers can be held responsible for any damages due to errors or omissions in this product. Depiction of boundaries is not authoritative.

0.04 0 0.04 0.08 0.12 0.16 km





Golden Plains Wind Farm

Native Vegetation Removal Plans: Map 056

Legend

- Wind Farm Boundary
- Wind Turbine
- Investigation Area
- Activity Area
- Native Vegetation
 - Plains Grassy Wetland (EVC 125)
 - Heavier-soils Plains Grassland (EVC 132_61)
 - Native Vegetation to be removed
- EPBC Act Communities
 - NTGVVP


Workspace: GPWF Planning VegetationRemoval v02 03
Layout Name: GPWF NativeVegetationRemovalPlans
Layout Version: V39 02
Paper Size: A3
Scale: 4200
Date: 2020-12-18
Drawn By: Kyle Sandona
QGIS Version: 3.14.15
CRS: EPSG:28354

Disclaimer
This product has been created with the highest degree of accuracy possible. However, Golden Plains Wind Farm Management, nor any of its contractors or suppliers can be held responsible for any damages due to errors or omissions in this product. Depiction of boundaries is not authoritative.

0.04 0 0.04 0.08 0.12 0.16 km

GoldenPlains WINDFARM

©Golden Plains Wind Farm Management Pty. Ltd. 2019



Golden Plains Wind Farm

Native Vegetation Removal Plans: Map 057

Legend

- Wind Farm Boundary
- Wind Turbine
- Investigation Area
- Activity Area
- Internal Overhead Transmission Line Easement

Native Vegetation

- Heavier-soils Plains Grassland (EVC 132_61)
- Native Vegetation to be removed

EPBC Act Communities

- NTGVVP

Workspace: GPWF Planning_VegetationRemoval_v02 03
Layout Name: GPWF NativeVegetationRemovalPlans
Layout Version: V39 02
Paper Size: A3
Scale: 4200
Date: 2020-12-18
Drawn By: Kyle Sandona
QGIS Version: 3.14.15
CRS: EPSG:28354

Disclaimer
This product has been created with the highest degree of accuracy possible. However, Golden Plains Wind Farm Management, nor any of its contractors or suppliers can be held responsible for any damages due to errors or omissions in this product. Depiction of boundaries is not authoritative.

0.04 0 0.04 0.08 0.12 0.16 km

©Golden Plains Wind Farm Management Pty. Ltd. 2019

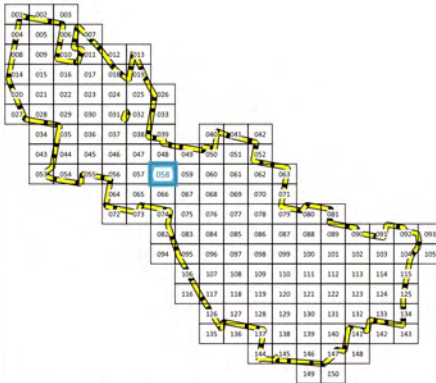


Golden Plains Wind Farm

Native Vegetation Removal Plans: Map 058


Legend

- Wind Farm Boundary
- Wind Turbine
- Investigation Area
- Activity Area
- Internal Overhead Transmission Line Easement
- Scattered trees and large trees in patches
- Scattered trees and large trees in patches deemed lost
- Tree protection zone
- Native Vegetation**
 - Plains Grassy Wetland (EVC 125)
 - Heavier-soils Plains Grassland (EVC 132_61)
 - Non-Eucalypt Grassy Woodland (EVC 175_61)
 - Riparian Woodland (EVC 641)
 - Native Vegetation to be removed
- EPBC Act Communities**
 - NTGVVP



Workspace: GPWF Planning_VegetationRemoval v02 03
Layout Name: GPWF NativeVegetationRemovalPlans
Layout Version: V39 02
Paper Size: A3
Scale: 4200
Date: 2020-12-18
Drawn By: Kyle Sandona
QGIS Version: 3.14.15
CRS: EPSG:28354

Disclaimer
This product has been created with the highest degree of accuracy possible. However, Golden Plains Wind Farm Management, nor any of its contractors or suppliers can be held responsible for any damages due to errors or omissions in this product. Depiction of boundaries is not authoritative.





Golden Plains Wind Farm

Native Vegetation Removal Plans: Map 059

Legend

Wind Farm Boundary

Wind Turbine

Investigation Area

Investigation Area

Activity Area

Wetland

Native Vegetation

Heavier-soils Plains Grassland (EVC 132_61)

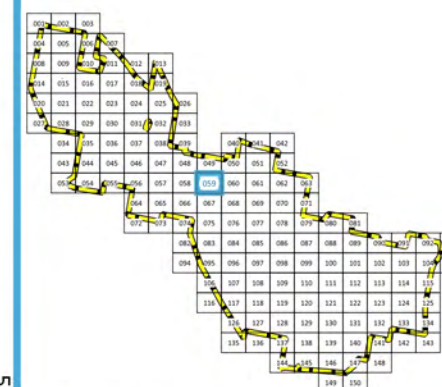
Non-Eucalypt Grassy Woodland (EVC 175_61)

Creekline Grassy Woodland (EVC 68)

Native Vegetation to be removed

EPBC Act Communities

NTGVVP



Workspace: GPWF Planning_VegetationRemoval_v02_03
Layout Name: GPWF_NativeVegetationRemovalPlans
Layout Version: V39_02
Paper Size: A3
Scale: 4200
Date: 2020-12-18
Drawn By: Kyle Sandona
QGIS Version: 3.14.15
CRS: EPSG:28354



Disclaimer
This product has been created with the highest degree of accuracy possible. However, Golden Plains Wind Farm Management, nor any of its contractors or suppliers can be held responsible for any damages due to errors or omissions in this product. Depiction of boundaries is not authoritative.

0.04 0 0.04 0.08 0.12 0.16 km





Golden Plains Wind Farm

Native Vegetation Removal Plans: Map 060

Legend

- Wind Farm Boundary
- Wind Turbine

Investigation Area

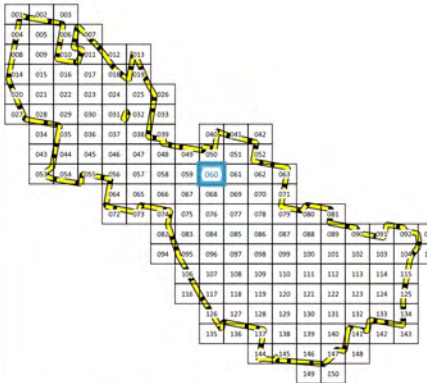
- Investigation Area
- Activity Area

Native Vegetation

- Heavier-soils Plains Grassland (EVC 132_61)
- Creekline Grassy Woodland (EVC 68)
- Native Vegetation to be removed

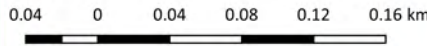
EPBC Act Communities

- NTGVVP



Workspace: GPWF Planning_VegetationRemoval v02 03
Layout Name: GPWF NativeVegetationRemovalPlans
Layout Version: V39 02
Paper Size: A3
Scale: 4200
Date: 2020-12-18
Drawn By: Kyle Sandona
QGIS Version: 3.14.15
CRS: EPSG:28354

Disclaimer
This product has been created with the highest degree of accuracy possible. However, Golden Plains Wind Farm Management, nor any of its contractors or suppliers can be held responsible for any damages due to errors or omissions in this product. Depiction of boundaries is not authoritative.





Golden Plains Wind Farm

Native Vegetation Removal Plans: Map 061

Legend

- Wind Farm Boundary
- Wind Turbine
- Investigation Area**
 - Investigation Area
 - Activity Area
- Native Vegetation**
 - Heavier-soils Plains Grassland (EVC 132_61)
 - Native Vegetation to be removed
- EPBC Act Communities**
 - NTGVVP

Workspace: GPWF Planning_VegetationRemoval_v02_03
Layout Name: GPWF_NativeVegetationRemovalPlans
Layout Version: V39_02
Paper Size: A3
Scale: 4200
Date: 2020-12-18
Drawn By: Kyle Sandona
QGIS Version: 3.14.15
CRS: EPSG:28354

Disclaimer
This product has been created with the highest degree of accuracy possible. However, Golden Plains Wind Farm Management, nor any of its contractors or suppliers can be held responsible for any damages due to errors or omissions in this product. Depiction of boundaries is not authoritative.

0.04 0 0.04 0.08 0.12 0.16 km

GoldenPlains
WINDFARM


©Golden Plains Wind Farm Management Pty. Ltd. 2019

Golden Plains Wind Farm


Native Vegetation Removal Plans: Map 062


Legend

 Wind Farm Boundary


 Wind Turbine

Investigation Area


 Investigation Area

 Activity Area

Native Vegetation

 Plains Grassy Wetland (EVC 125)


 Heavier-soils Plains Grassland (EVC 132_61)


 Native Vegetation to be removed

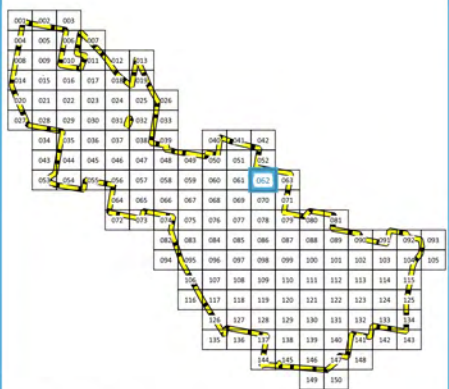
EPBC Act Communities

 NTGVVP

Threatened Flora

 Spiny Rice-flower

 To be protected during construction

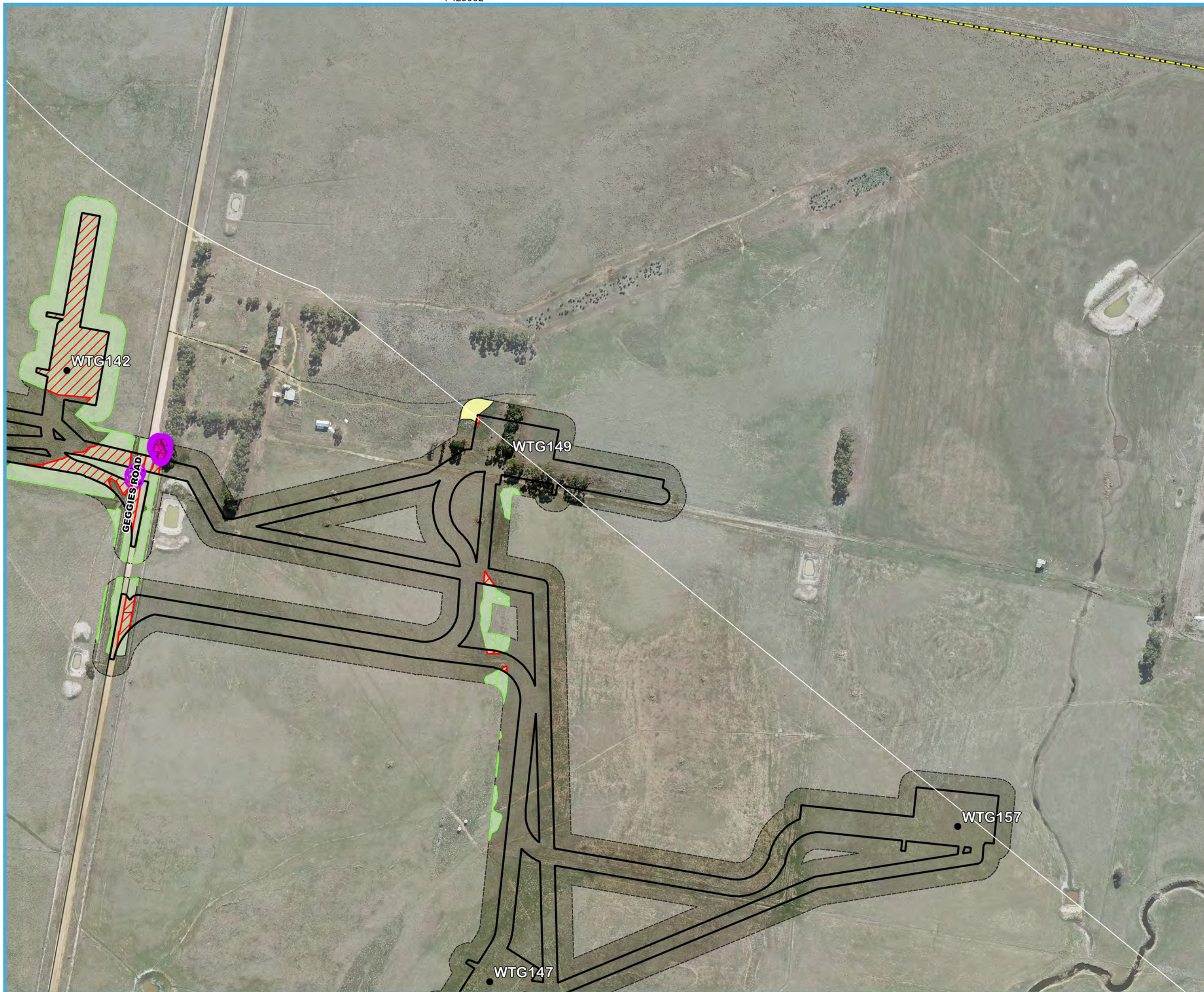


Workspace: GPWF Planning_VegetationRemoval_v02_03
Layout Name: GPWF_NativeVegetationRemovalPlans
Layout Version: V39_02
Paper Size: A3
Scale: 4200
Date: 2020-12-18
Drawn By: Kyle Sandona
QGIS Version: 3.14.15
CRS: EPSG:28354



Disclaimer
This product has been created with the highest degree of accuracy possible. However, Golden Plains Wind Farm Management, nor any of its contractors or suppliers can be held responsible for any damages due to errors or omissions in this product. Depiction of boundaries is not authoritative.

0.04 0 0.04 0.08 0.12 0.16 km



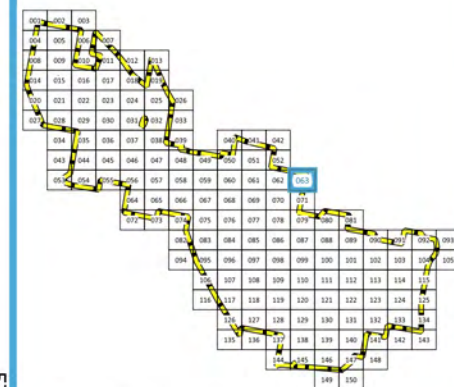


Golden Plains Wind Farm

Native Vegetation Removal Plans: Map 063

Legend


- Wind Farm Boundary
- Wetland



Workspace: GPWF Planning_VegetationRemoval_v02_03
Layout Name: GPWF_NativeVegetationRemovalPlans
Layout Version: V39_02
Paper Size: A3
Scale: 4200
Date: 2020-12-18
Drawn By: Kyle Sandona
QGIS Version: 3.14.15
CRS: EPSG:28354



Disclaimer
This product has been created with the highest degree of accuracy possible. However, Golden Plains Wind Farm Management, nor any of its contractors or suppliers can be held responsible for any damages due to errors or omissions in this product. Depiction of boundaries is not authoritative.



Golden Plains Wind Farm


Native Vegetation Removal Plans: Map 064

Legend

 Wind Farm Boundary


 Wind Turbine

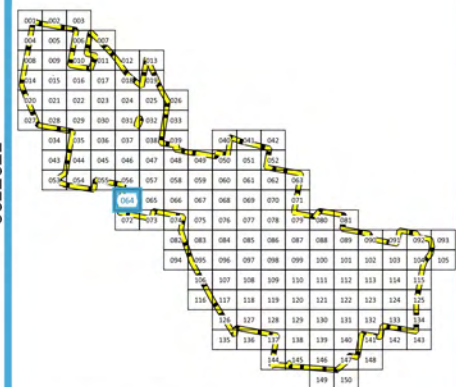
Investigation Area

 Investigation Area

 Activity Area

Native Vegetation

 Heavier-soils Plains Grassland (EVC 132_61)



Workspace: GPWF Planning_VegetationRemoval_v02_03
Layout Name: GPWF_NativeVegetationRemovalPlans
Layout Version: V39_02
Paper Size: A3
Scale: 4200
Date: 2020-12-18
Drawn By: Kyle Sandona
QGIS Version: 3.14.15
CRS: EPSG:28354



Disclaimer
This product has been created with the highest degree of accuracy possible. However, Golden Plains Wind Farm Management, nor any of its contractors or suppliers can be held responsible for any damages due to errors or omissions in this product. Depiction of boundaries is not authoritative.

0.04 0 0.04 0.08 0.12 0.16 km





Golden Plains Wind Farm

Native Vegetation Removal Plans: Map 065

Legend

- Wind Farm Boundary
- Wind Turbine

Investigation Area

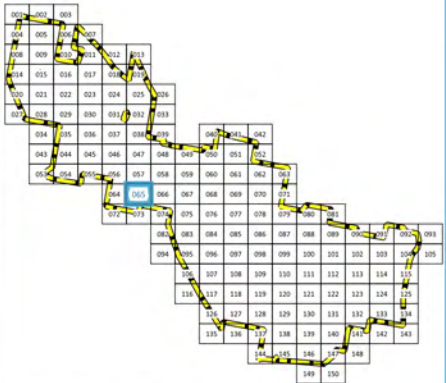
- Investigation Area
- Activity Area

Native Vegetation

- Heavier-soils Plains Grassland (EVC 132_61)
- Native Vegetation to be removed

EPBC Act Communities

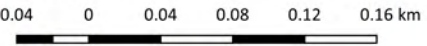
- NTGVVP



Workspace: GPWF Planning_VegetationRemoval_v02_03
Layout Name: GPWF NativeVegetationRemovalPlans
Layout Version: V39_02
Paper Size: A3
Scale: 4200
Date: 2020-12-18
Drawn By: Kyle Sandona
QGIS Version: 3.14.15
CRS: EPSG:28354



Disclaimer
This product has been created with the highest degree of accuracy possible. However, Golden Plains Wind Farm Management, nor any of its contractors or suppliers can be held responsible for any damages due to errors or omissions in this product. Depiction of boundaries is not authoritative.





Golden Plains Wind Farm

Native Vegetation Removal Plans: Map 066

Legend

- Wind Farm Boundary
- Wind Turbine
- Investigation Area
- Activity Area
- Internal Overhead Transmission Line Easement
- Tree protection zone

Native Vegetation

- Heavier-soils Plains Grassland (EVC 132_61)
- Non-Eucalypt Grassy Woodland (EVC 175_61)
- Riparian Woodland (EVC 641)
- Native Vegetation to be removed

EPBC Act Communities

- NTGWVP

5797500

Workspace: GPWF Planning_VegetationRemoval_v02_03
Layout Name: GPWF_NativeVegetationRemovalPlans
Layout Version: V39_02
Paper Size: A3
Scale: 4200
Date: 2020-12-18
Drawn By: Kyle Sandona
QGIS Version: 3.14.15
CRS: EPSG:28354

Disclaimer
This product has been created with the highest degree of accuracy possible. However, Golden Plains Wind Farm Management, nor any of its contractors or suppliers can be held responsible for any damages due to errors or omissions in this product. Depiction of boundaries is not authoritative.

0.04 0 0.04 0.08 0.12 0.16 km

GoldenPlains
WINDFARM

©Golden Plains Wind Farm Management Pty. Ltd. 2019

738500E

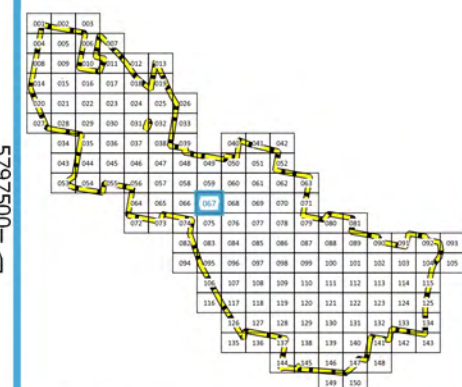


Golden Plains Wind Farm

Native Vegetation Removal Plans: Map 067

Legend

- Wind Farm Boundary
- Wind Turbine
- Investigation Area**
 - Investigation Area
 - Activity Area
 - Internal Overhead Transmission Line Easement
 - Scattered trees and large trees in patches
 - Tree protection zone
- Native Vegetation**
 - Heavier-soils Plains Grassland (EVC 132_61)
 - Non-Eucalypt Grassy Woodland (EVC 175_61)
 - Riparian Woodland (EVC 641)
 - Creekline Grassy Woodland (EVC 68)
 - Native Vegetation to be removed
- EPBC Act Communities**
 - NTGVVP



Workspace: GPWF Planning_VegetationRemoval v02 03
 Layout Name: GPWF NativeVegetationRemovalPlans
 Layout Version: V39 02
 Paper Size: A3
 Scale: 4200
 Date: 2020-12-18
 Drawn By: Kyle Sandona
 QGIS Version: 3.14.15
 CRS: EPSG:28354



Disclaimer
 This product has been created with the highest degree of accuracy possible. However, Golden Plains Wind Farm Management, nor any of its contractors or suppliers can be held responsible for any damages due to errors or omissions in this product. Depiction of boundaries is not authoritative.

0.04 0 0.04 0.08 0.12 0.16 km



©Golden Plains Wind Farm Management Pty. Ltd. 2019

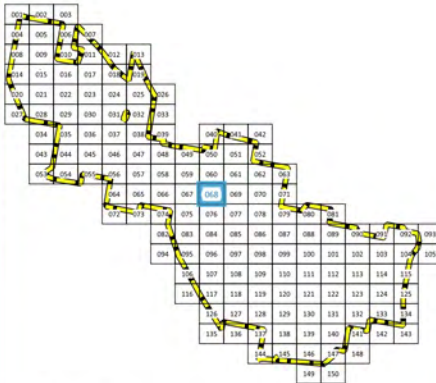


Golden Plains Wind Farm

Native Vegetation Removal Plans: Map 068


Legend

- Wind Farm Boundary
- Wind Turbine
- Investigation Area
- Activity Area
- Internal Overhead Transmission Line Easement
- Scattered trees and large trees in patches
- Tree protection zone
- Native Vegetation**
 - Heavier-soils Plains Grassland (EVC 132_61)
 - Creekline Grassy Woodland (EVC 68)
 - Native Vegetation to be removed
- EPBC Act Communities**
 - NTGWVP



Workspace: GPWF Planning_VegetationRemoval v02 03
Layout Name: GPWF NativeVegetationRemovalPlans
Layout Version: V39 02
Paper Size: A3
Scale: 4200
Date: 2020-12-18
Drawn By: Kyle Sandona
QGIS Version: 3.14.15
CRS: EPSG:28354

Disclaimer
This product has been created with the highest degree of accuracy possible. However, Golden Plains Wind Farm Management, nor any of its contractors or suppliers can be held responsible for any damages due to errors or omissions in this product. Depiction of boundaries is not authoritative.



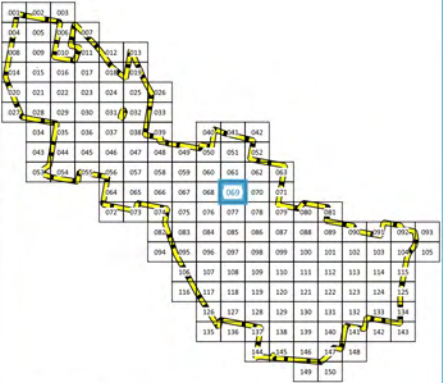


Golden Plains Wind Farm

Native Vegetation Removal Plans: Map 069

Legend


- Wind Farm Boundary
- Investigation Area**
 - Investigation Area
 - Activity Area
- Native Vegetation**
 - Heavier-soils Plains Grassland (EVC 132_61)
 - Native Vegetation to be removed
- EPBC Act Communities**
 - NTGVVP



Workspace: GPWF Planning_VegetationRemoval_v02_03
Layout Name: GPWF_NativeVegetationRemovalPlans
Layout Version: V39_02
Paper Size: A3
Scale: 4200
Date: 2020-12-18
Drawn By: Kyle Sandona
QGIS Version: 3.14.15
CRS: EPSG:28354



Disclaimer
This product has been created with the highest degree of accuracy possible. However, Golden Plains Wind Farm Management, nor any of its contractors or suppliers can be held responsible for any damages due to errors or omissions in this product. Depiction of boundaries is not authoritative.





Golden Plains Wind Farm

Native Vegetation Removal Plans: Map 070

Legend

Wind Farm Boundary

Wind Turbine

Investigation Area

Investigation Area

Activity Area

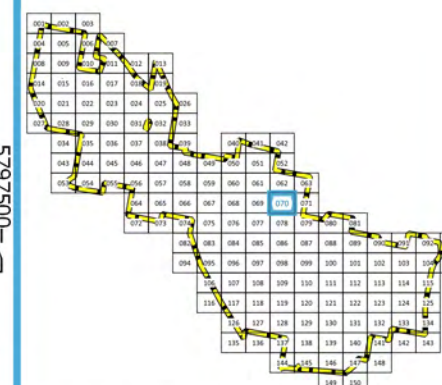
Native Vegetation

Heavier-soils Plains Grassland (EVC 132_61)

Native Vegetation to be removed

EPBC Act Communities

NTGVVP



Workspace: GPWF Planning_VegetationRemoval_v02_03
Layout Name: GPWF NativeVegetationRemovalPlans
Layout Version: V39_02
Paper Size: A3
Scale: 4200
Date: 2020-12-18
Drawn By: Kyle Sandona
QGIS Version: 3.14.15
CRS: EPSG:28354



Disclaimer
This product has been created with the highest degree of accuracy possible. However, Golden Plains Wind Farm Management, nor any of its contractors or suppliers can be held responsible for any damages due to errors or omissions in this product. Depiction of boundaries is not authoritative.

0.04 0 0.04 0.08 0.12 0.16 km





Golden Plains Wind Farm


Native Vegetation Removal Plans: Map 071

Legend


 Wind Farm Boundary


 Wind Turbine

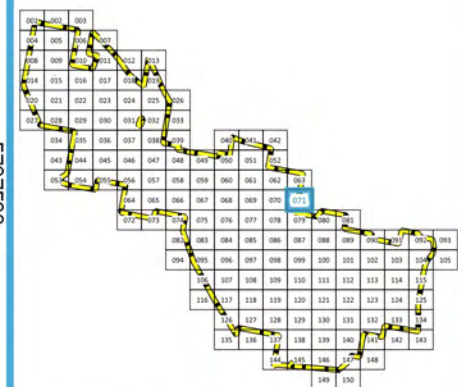
 Investigation Area

 Activity Area

Native Vegetation

 Heavier-soils Plains Grassland (EVC 132_61)

 Native Vegetation to be removed



Workspace: GPWF Planning_VegetationRemoval_v02_03
Layout Name: GPWF_NativeVegetationRemovalPlans
Layout Version: V39_02
Paper Size: A3
Scale: 4200
Date: 2020-12-18
Drawn By: Kyle Sandona
QGIS Version: 3.14.15
CRS: EPSG:28354



Disclaimer
This product has been created with the highest degree of accuracy possible. However, Golden Plains Wind Farm Management, nor any of its contractors or suppliers can be held responsible for any damages due to errors or omissions in this product. Depiction of boundaries is not authoritative.

0.04 0 0.04 0.08 0.12 0.16 km



734500E

WTG076

WTG073


COLAC-BALLARAT ROAD

Golden Plains Wind Farm

Native Vegetation Removal Plans: Map 072

Legend

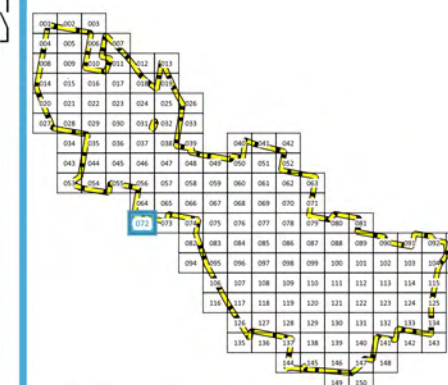
 Wind Farm Boundary

 Wind Turbine

Investigation Area

 Investigation Area

 Activity Area



Workspace: GPWF Planning_VegetationRemoval_v02_03
Layout Name: GPWF_NativeVegetationRemovalPlans
Layout Version: V39_02
Paper Size: A3
Scale: 4200
Date: 2020-12-18
Drawn By: Kyle Sandona
QGIS Version: 3.14.15
CRS: EPSG:28354



Disclaimer
This product has been created with the highest degree of accuracy possible. However, Golden Plains Wind Farm Management, nor any of its contractors or suppliers can be held responsible for any damages due to errors or omissions in this product. Depiction of boundaries is not authoritative.

0.04 0 0.04 0.08 0.12 0.16 km



©Golden Plains Wind Farm Management Pty. Ltd. 2019

735500E

736500E

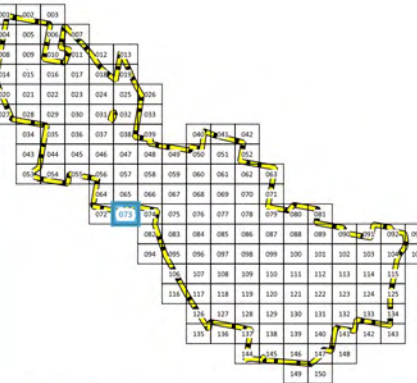


Golden Plains Wind Farm

Native Vegetation Removal Plans: Map 073

Legend

- Wind Farm Boundary
- Wind Turbine
- Investigation Area**
 - Investigation Area
 - Activity Area
- Native Vegetation**
 - Heavier-soils Plains Grassland (EVC 132_61)
 - Native Vegetation to be removed
- EPBC Act Communities**
 - NTGVVP



Workspace: GPWF Planning_VegetationRemoval_v02_03
Layout Name: GPWF_NativeVegetationRemovalPlans
Layout Version: V39_02
Paper Size: A3
Scale: 4200
Date: 2020-12-18
Drawn By: Kyle Sandona
QGIS Version: 3.14.15
CRS: EPSG:28354

Disclaimer
This product has been created with the highest degree of accuracy possible. However, Golden Plains Wind Farm Management, nor any of its contractors or suppliers can be held responsible for any damages due to errors or omissions in this product. Depiction of boundaries is not authoritative.



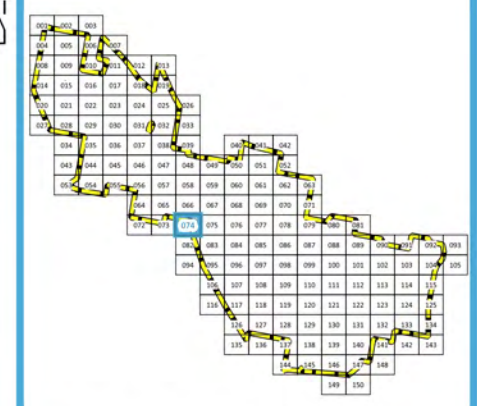


Golden Plains Wind Farm

Native Vegetation Removal Plans: Map 074

Legend

- Wind Farm Boundary
- Wind Turbine
- Investigation Area**
 - Investigation Area
 - Activity Area
- Native Vegetation**
 - Heavier-soils Plains Grassland (EVC 132_61)
 - Native Vegetation to be removed
- EPBC Act Communities**
 - NTGVVP



Workspace: GPWF Planning_VegetationRemoval_v02_03
Layout Name: GPWF_NativeVegetationRemovalPlans
Layout Version: V39_02
Paper Size: A3
Scale: 4200
Date: 2020-12-18
Drawn By: Kyle Sandona
QGIS Version: 3.14.15
CRS: EPSG:28354



Disclaimer
This product has been created with the highest degree of accuracy possible. However, Golden Plains Wind Farm Management, nor any of its contractors or suppliers can be held responsible for any damages due to errors or omissions in this product. Depiction of boundaries is not authoritative.

0.04 0 0.04 0.08 0.12 0.16 km

Golden Plains Wind Farm


Native Vegetation Removal Plans: Map 075


Legend

 Wind Farm Boundary

 Wind Turbine


Investigation Area

 Investigation Area

 Activity Area

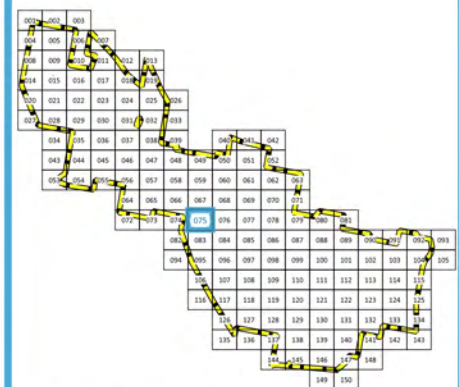
Native Vegetation

 Heavier-soils Plains Grassland (EVC 132_61)

 Native Vegetation to be removed

EPBC Act Communities

 NTGVVP



Workspace: GPWF Planning_VegetationRemoval_v02_03
Layout Name: GPWF_NativeVegetationRemovalPlans
Layout Version: V39_02
Paper Size: A3
Scale: 4200
Date: 2020-12-18
Drawn By: Kyle Sandona
QGIS Version: 3.14.15
CRS: EPSG:28354



Disclaimer
This product has been created with the highest degree of accuracy possible. However, Golden Plains Wind Farm Management, nor any of its contractors or suppliers can be held responsible for any damages due to errors or omissions in this product. Depiction of boundaries is not authoritative.

0.04 0 0.04 0.08 0.12 0.16 km

739500E

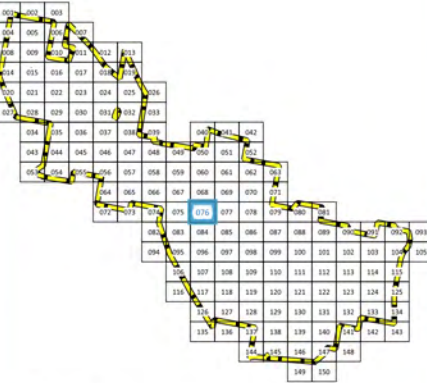
740500E

Golden Plains Wind Farm

Native Vegetation Removal Plans: Map 076


Legend

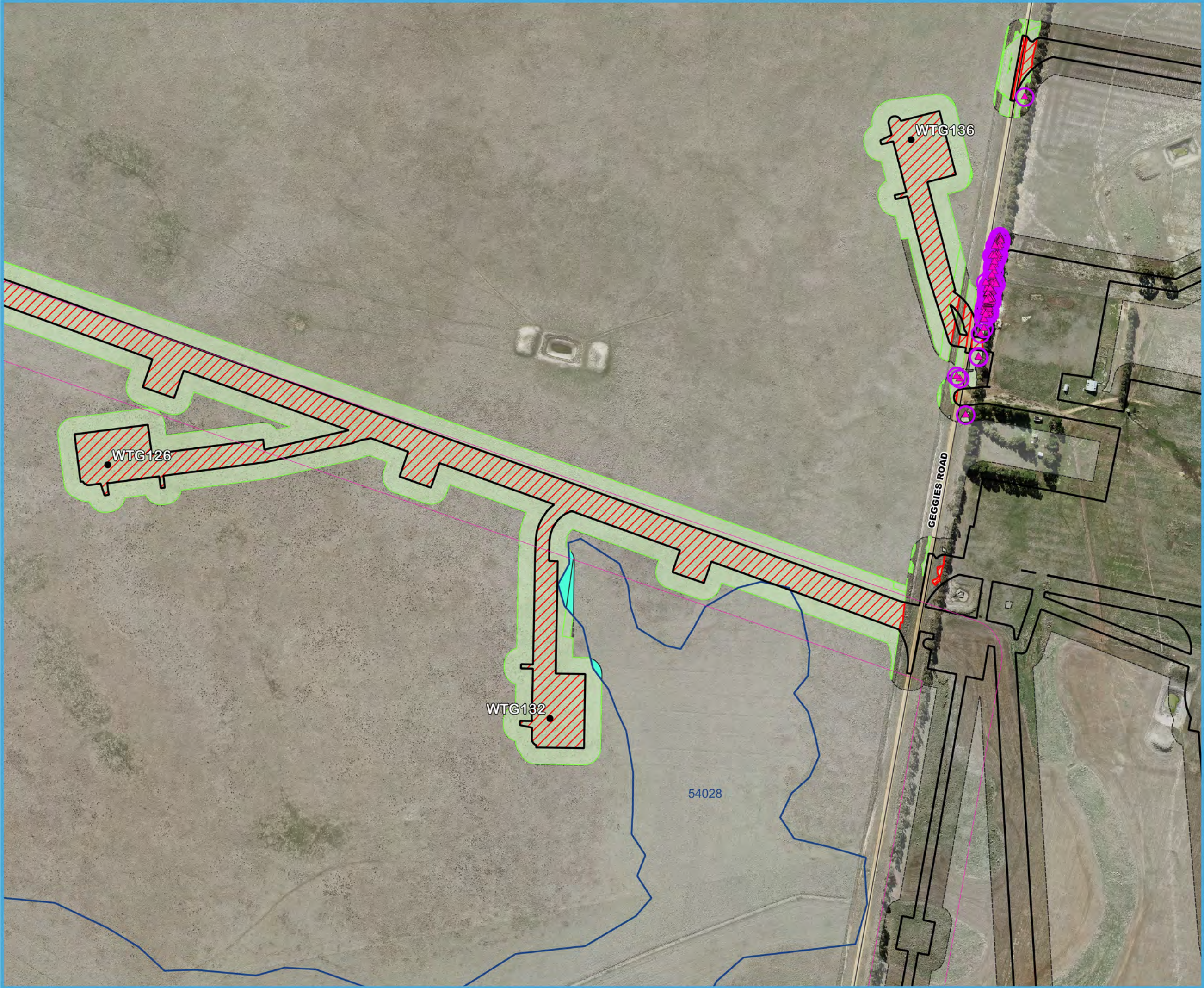
- Wind Farm Boundary
- Wind Turbine
- Investigation Area
- Activity Area
- Internal Overhead Transmission Line Easement
- Wetland
- Native Vegetation
 - Heavier-soils Plains Grassland (EVC 132_61)
 - Native Vegetation to be removed
- EPBC Act Communities
 - NTGVVP



Workspace: GPWF Planning_VegetationRemoval_v02_03
Layout Name: GPWF NativeVegetationRemovalPlans
Layout Version: V39_02
Paper Size: A3
Scale: 4200
Date: 2020-12-18
Drawn By: Kyle Sandona
QGIS Version: 3.14.15
CRS: EPSG:28354

Disclaimer
This product has been created with the highest degree of accuracy possible. However, Golden Plains Wind Farm Management, nor any of its contractors or suppliers can be held responsible for any damages due to errors or omissions in this product. Depiction of boundaries is not authoritative.





Golden Plains Wind Farm

Native Vegetation Removal Plans: Map 077

Legend

- Wind Farm Boundary
- Wind Turbine
- Investigation Area
- Activity Area
- Internal Overhead Transmission Line Easement
- Wetland
- Native Vegetation
 - Heavier-soils Plains Grassland (EVC 132_61)
 - DELWP current wetlands
 - Native Vegetation to be removed
- EPBC Act Communities
 - NTGVVP
- Threatened Flora
 - Spiny Rice-flower
 - To be protected during construction

Workpace: GPWF Planning_VegetationRemoval_v02_03
Layout Name: GPWF_NativeVegetationRemovalPlans
Layout Version: V39_02
Paper Size: A3
Scale: 4200
Date: 2020-12-18
Drawn By: Kyle Sandona
QGIS Version: 3.14.15
CRS: EPSG:28354

Disclaimer
This product has been created with the highest degree of accuracy possible. However, Golden Plains Wind Farm Management, nor any of its contractors or suppliers can be held responsible for any damages due to errors or omissions in this product. Depiction of boundaries is not authoritative.

0.04 0 0.04 0.08 0.12 0.16 km

GoldenPlains
WINDFARM


©Golden Plains Wind Farm Management Pty. Ltd. 2019

Golden Plains Wind Farm


Native Vegetation Removal Plans: Map 078


Legend

 Wind Farm Boundary

 Wind Turbine


Investigation Area

 Investigation Area

 Activity Area

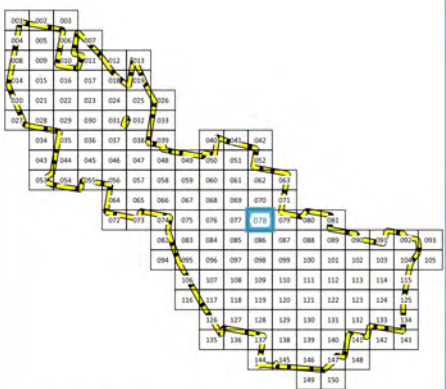
Native Vegetation

 Heavier-soils Plains Grassland (EVC 132_61)

 Native Vegetation to be removed

EPBC Act Communities

 NTGVVP



Workspace: GPWF Planning_VegetationRemoval_v02_03
Layout Name: GPWF_NativeVegetationRemovalPlans
Layout Version: V39_02
Paper Size: A3
Scale: 4200
Date: 2020-12-18
Drawn By: Kyle Sandona
QGIS Version: 3.14.15
CRS: EPSG:28354



Disclaimer
This product has been created with the highest degree of accuracy possible. However, Golden Plains Wind Farm Management, nor any of its contractors or suppliers can be held responsible for any damages due to errors or omissions in this product. Depiction of boundaries is not authoritative.

0.04 0 0.04 0.08 0.12 0.16 km




Golden Plains Wind Farm


Native Vegetation Removal Plans: Map 079

Legend

 Wind Farm Boundary


 Wind Turbine


Investigation Area


 Investigation Area

 Activity Area

Native Vegetation

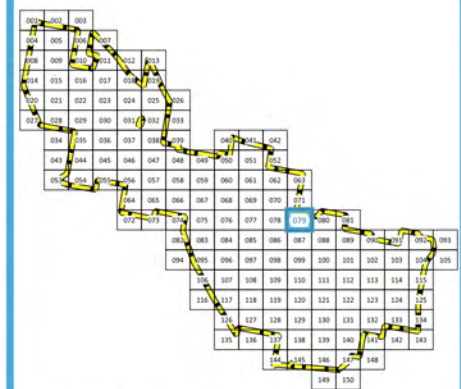
 Heavier-soils Plains Grassland (EVC 132_61)

 Stony Knoll Shrubland (EVC 649)

 Native Vegetation to be removed

EPBC Act Communities

 NTGVVP



Workspace: GPWF_Planning_VegetationRemoval_v02_03
Layout Name: GPWF_NativeVegetationRemovalPlans
Layout Version: V39_02
Paper Size: A3
Scale: 4200
Date: 2020-12-18
Drawn By: Kyle Sandona
QGIS Version: 3.14.15
CRS: EPSG:28354



Disclaimer
This product has been created with the highest degree of accuracy possible. However, Golden Plains Wind Farm Management, nor any of its contractors or suppliers can be held responsible for any damages due to errors or omissions in this product. Depiction of boundaries is not authoritative.

0.04 0 0.04 0.08 0.12 0.16 km




Golden Plains Wind Farm


Native Vegetation Removal Plans: Map 080


Legend

 Wind Farm Boundary

 Wind Turbine


Investigation Area


 Investigation Area

 Activity Area

Native Vegetation

 Heavier-soils Plains Grassland (EVC 132_61)

 Stony Knoll Shrubland (EVC 649)

 Native Vegetation to be removed

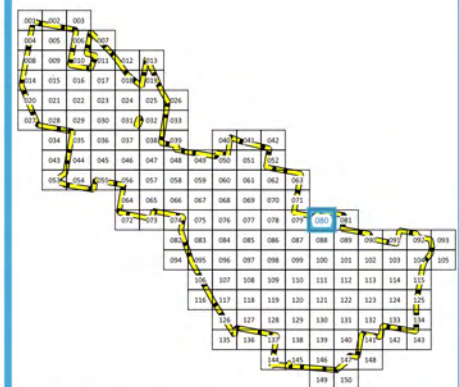
BELLS ROAD

WTG181

WTG186

WTG191

WTG185



Workspace: GPWF Planning_VegetationRemoval_v02_03
Layout Name: GPWF_NativeVegetationRemovalPlans
Layout Version: V39_02
Paper Size: A3
Scale: 4200
Date: 2020-12-18
Drawn By: Kyle Sandona
QGIS Version: 3.14.15
CRS: EPSG:28354



Disclaimer
This product has been created with the highest degree of accuracy possible. However, Golden Plains Wind Farm Management, nor any of its contractors or suppliers can be held responsible for any damages due to errors or omissions in this product. Depiction of boundaries is not authoritative.

0.04 0 0.04 0.08 0.12 0.16 km



Golden Plains Wind Farm

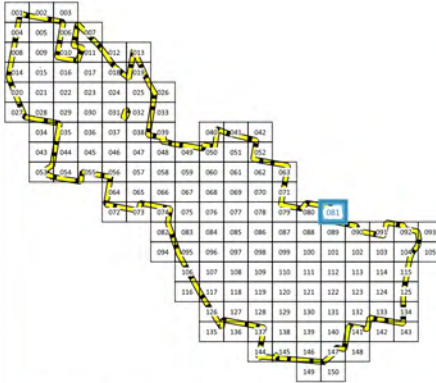
Native Vegetation Removal Plans: Map 081

Legend

-  Wind Farm Boundary
-  Wind Turbine
- Investigation Area**
 -  Investigation Area
 -  Activity Area
- Native Vegetation**
 -  Heavier-soils Plains Grassland (EVC 132_61)

WTG192

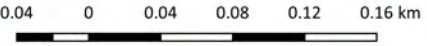
576500N



Workspace: GPWF Planning VegetationRemoval v02 03
Layout Name: GPWF NativeVegetationRemovalPlans
Layout Version: V39 02
Paper Size: A3
Scale: 4200
Date: 2020-12-18
Drawn By: Kyle Sandona
QGIS Version: 3.14.15
CRS: EPSG:28354



Disclaimer
This product has been created with the highest degree of accuracy possible. However, Golden Plains Wind Farm Management, nor any of its contractors or suppliers can be held responsible for any damages due to errors or omissions in this product. Depiction of boundaries is not authoritative.





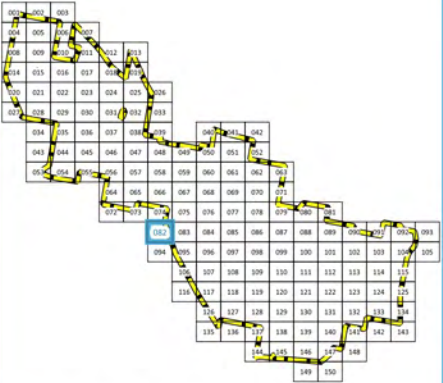
5795500-1

Golden Plains Wind Farm

Native Vegetation
Removal Plans: Map 082

Legend

Wind Farm Boundary



Workspace: GPWF Planning_VegetationRemoval_v02.03
Layout Name: GPWF_NativeVegetationRemovalPlans
Layout Version: V39.02
Paper Size: A3
Scale: 4200
Date: 2020-12-18
Drawn By: Kyle Sandona
QGIS Version: 3.14.15
CRS: EPSG:28354



Disclaimer
This product has been created with the highest degree of accuracy possible. However, Golden Plains Wind Farm Management, nor any of its contractors or suppliers can be held responsible for any damages due to errors or omissions in this product. Depiction of boundaries is not authoritative.

