




5795500-1

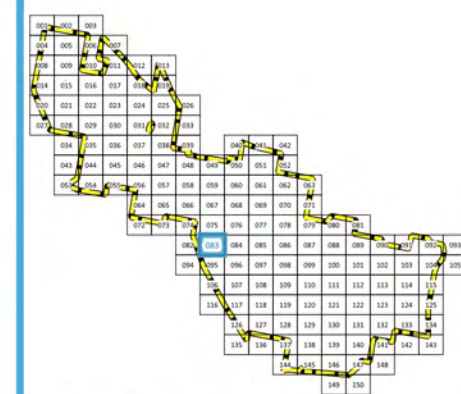
54211

Golden Plains Wind Farm

Native Vegetation Removal Plans: Map 083

Legend

-  Wind Farm Boundary
-  Wind Turbine
- Investigation Area**
-  Investigation Area
-  Activity Area
-  Wetland
- Native Vegetation**
-  Heavier-soils Plains Grassland (EVC 132_61)
-  Native Vegetation to be removed
- EPBC Act Communities**
-  NTGVVP



Workspace: GPWF Planning_VegetationRemoval_v02_03
 Layout Name: GPWF_NativeVegetationRemovalPlans
 Layout Version: V39_02
 Paper Size: A3
 Scale: 4200
 Date: 2020-12-18
 Drawn By: Kyle Sandona
 QGIS Version: 3.14.15
 CRS: EPSG:28354



Disclaimer
 This product has been created with the highest degree of accuracy possible. However, Golden Plains Wind Farm Management, nor any of its contractors or suppliers can be held responsible for any damages due to errors or omissions in this product. Depiction of boundaries is not authoritative.





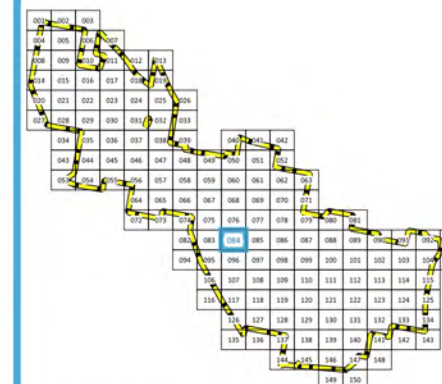
5795500-1

Golden Plains Wind Farm

Native Vegetation Removal Plans: Map 084

Legend


- Wind Farm Boundary
- Wind Turbine
- Investigation Area**
- Investigation Area
- Activity Area
- Wetland
- Native Vegetation**
- Heavier-soils Plains Grassland (EVC 132_61)
- DELWP current wetlands
- Native Vegetation to be removed
- EPBC Act Communities**
- NTGVVP



Workspace: GPWF Planning_VegetationRemoval v02_03
 Layout Name: GPWF_NativeVegetationRemovalPlans
 Layout Version: V39_02
 Paper Size: A3
 Scale: 4200
 Date: 2020-12-18
 Drawn By: Kylie Sandona
 QGIS Version: 3.14.15
 CRS: EPSG:28354



Disclaimer
 This product has been created with the highest degree of accuracy possible. However, Golden Plains Wind Farm Management, nor any of its contractors or suppliers can be held responsible for any damages due to errors or omissions in this product. Depiction of boundaries is not authoritative.



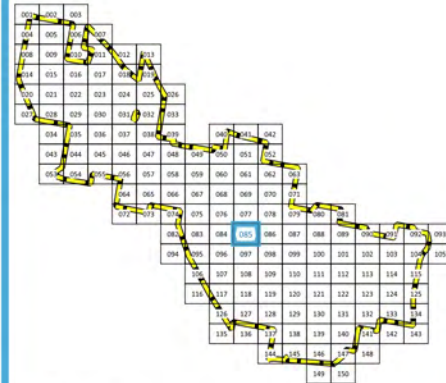


Golden Plains Wind Farm

Native Vegetation Removal Plans: Map 085

Legend

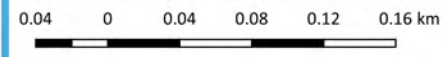
-  Wind Farm Boundary
-  Wind Turbine
- Investigation Area**
-  Investigation Area
-  Activity Area
-  Internal Overhead Transmission Line Easement
-  Wetland
- Native Vegetation**
-  Heavier-soils Plains Grassland (EVC 132_61)
-  DELWP current wetlands
-  Native Vegetation to be removed
- EPBC Act Communities**
-  NTGVVP



Workspace: GPWF Planning_VegetationRemoval v02.03
 Layout Name: GPWF_NativeVegetationRemovalPlans
 Layout Version: V39.02
 Paper Size: A3
 Scale: 4200
 Date: 2020-12-18
 Drawn By: Kyle Sandona
 QGIS Version: 3.14.15
 CRS: EPSG:28354



Disclaimer
 This product has been created with the highest degree of accuracy possible. However, Golden Plains Wind Farm Management, nor any of its contractors or suppliers can be held responsible for any damages due to errors or omissions in this product. Depiction of boundaries is not authoritative.




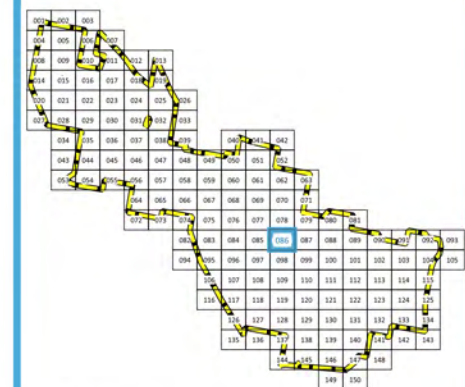


Golden Plains Wind Farm

Native Vegetation Removal Plans: Map 086

Legend


-  Wind Farm Boundary
-  Wind Turbine
- Investigation Area**
-  Investigation Area
-  Activity Area
-  Internal Overhead Transmission Line Easement
-  Wetland
- Native Vegetation**
-  Heavier-soils Plains Grassland (EVC 132_61)
-  DELWP current wetlands
-  Native Vegetation to be removed
- EPBC Act Communities**
-  NTGVVP



Workspace: GPWF Planning_VegetationRemoval v02_03
 Layout Name: GPWF_NativeVegetationRemovalPlans
 Layout Version: V39_02
 Paper Size: A3
 Scale: 4200
 Date: 2020-12-18
 Drawn By: Kyle Sandona
 QGIS Version: 3.14.15
 CRS: EPSG:28354



Disclaimer
 This product has been created with the highest degree of accuracy possible. However, Golden Plains Wind Farm Management, nor any of its contractors or suppliers can be held responsible for any damages due to errors or omissions in this product. Depiction of boundaries is not authoritative.





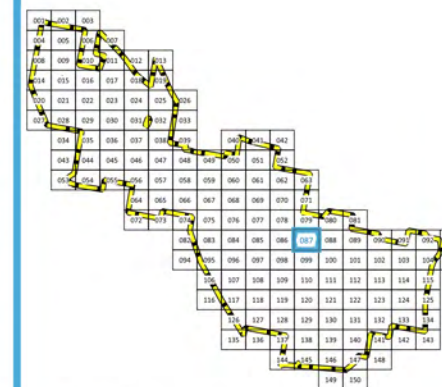
5795500-1

Golden Plains Wind Farm

Native Vegetation Removal Plans: Map 087

Legend


- Wind Farm Boundary
- Wind Turbine
- Investigation Area**
 - Investigation Area
 - Activity Area
- Native Vegetation**
 - Heavier-soils Plains Grassland (EVC 132_61)
 - Stony Knoll Shrubland (EVC 649)
- EPBC Act Communities**
 - NTGVVP



Workspace: GPWF Planning_VegetationRemoval_v02_03
 Layout Name: GPWF_NativeVegetationRemovalPlans
 Layout Version: V39_02
 Paper Size: A3
 Scale: 4200
 Date: 2020-12-18
 Drawn By: Kyle Sandona
 QGIS Version: 3.14.15
 CRS: EPSG:28354



Disclaimer
 This product has been created with the highest degree of accuracy possible. However, Golden Plains Wind Farm Management, nor any of its contractors or suppliers can be held responsible for any damages due to errors or omissions in this product. Depiction of boundaries is not authoritative.





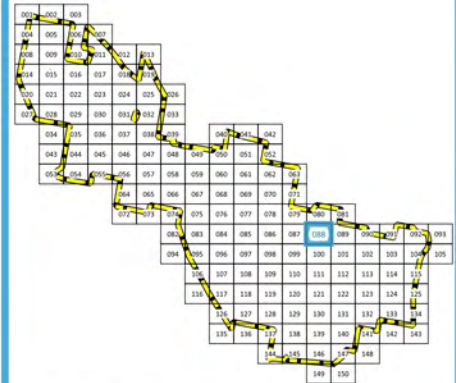
Golden Plains Wind Farm

Native Vegetation Removal Plans: Map 088

Legend

- Wind Farm Boundary
- Wind Turbine
- Investigation Area**
- Investigation Area
- Activity Area
- Native Vegetation**
- Heavier-soils Plains Grassland (EVC 132_61)
- Stony Knoll Shrubland (EVC 649)
- Native Vegetation to be removed
- EPBC Act Communities**
- NTGVVP


5795500-1



Workspace: GPWF Planning_VegetationRemoval v02_03
 Layout Name: GPWF_NativeVegetationRemovalPlans
 Layout Version: V39_02
 Paper Size: A3
 Scale: 4200
 Date: 2020-12-18
 Drawn By: Kyle Sandona
 QGIS Version: 3.14.15
 CRS: EPSG:28354









Disclaimer
 This product has been created with the highest degree of accuracy possible. However, Golden Plains Wind Farm Management, nor any of its contractors or suppliers can be held responsible for any damages due to errors or omissions in this product. Depiction of boundaries is not authoritative.

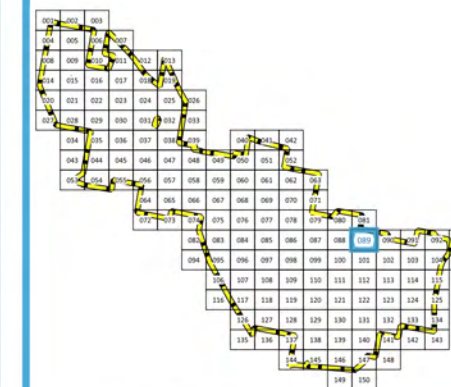


Golden Plains Wind Farm

Native Vegetation Removal Plans: Map 089

Legend


-  Wind Farm Boundary
-  Wind Turbine
- Investigation Area**
-  Investigation Area
-  Activity Area
- Native Vegetation**
-  Heavier-soils Plains Grassland (EVC 132_61)
- EPBC Act Communities**
-  NTGVVP



Workspace: GPWF_Planning_VegetationRemoval_v02_03
 Layout Name: GPWF_NativeVegetationRemovalPlans
 Layout Version: V39_02
 Paper Size: A3
 Scale: 4200
 Date: 2020-12-18
 Drawn By: Kyle Sandona
 QGIS Version: 3.14.15
 CRS: EPSG:28354











Disclaimer
 This product has been created with the highest degree of accuracy possible. However, Golden Plains Wind Farm Management, nor any of its contractors or suppliers can be held responsible for any damages due to errors or omissions in this product. Depiction of boundaries is not authoritative.



Golden Plains Wind Farm

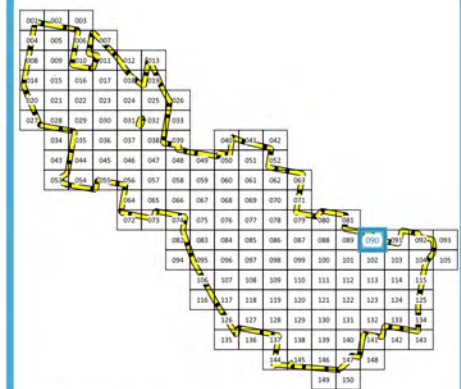
Native Vegetation Removal Plans: Map 090

Legend

-  Wind Farm Boundary
-  Wind Turbine
- Investigation Area**
-  Investigation Area
-  Activity Area
- Native Vegetation**
-  Heavier-soils Plains Grassland (EVC 132_61)
-  Stony Knoll Shrubland (EVC 649)
-  Native Vegetation to be removed
- EPBC Act Communities**
-  NTGVVP



5795500-1



Workspace: GPWF Planning_VegetationRemoval_v02_03
 Layout Name: GPWF_NativeVegetationRemovalPlans
 Layout Version: V39_02
 Paper Size: A3
 Scale: 4200
 Date: 2020-12-18
 Drawn By: Kyle Sandona
 QGIS Version: 3.14.15
 CRS: EPSG:28354



Disclaimer
 This product has been created with the highest degree of accuracy possible. However, Golden Plains Wind Farm Management, nor any of its contractors or suppliers can be held responsible for any damages due to errors or omissions in this product. Depiction of boundaries is not authoritative.

0.04 0 0.04 0.08 0.12 0.16 km





5795500-1

Golden Plains Wind Farm

Native Vegetation Removal Plans: Map 091

Legend


- Wind Farm Boundary
- Wind Turbine
- Investigation Area**
- Investigation Area
- Activity Area
- Native Vegetation**
- Heavier-soils Plains Grassland (EVC 132_61)
- Native Vegetation to be removed
- EPBC Act Communities**
- NTGVVP



Workspace: GPWF Planning_VegetationRemoval v02_03
 Layout Name: GPWF_NativeVegetationRemovalPlans
 Layout Version: V39_02
 Paper Size: A3
 Scale: 4200
 Date: 2020-12-18
 Drawn By: Kyle Sandona
 QGIS Version: 3.14.15
 CRS: EPSG:28354



Disclaimer
 This product has been created with the highest degree of accuracy possible. However, Golden Plains Wind Farm Management, nor any of its contractors or suppliers can be held responsible for any damages due to errors or omissions in this product. Depiction of boundaries is not authoritative.







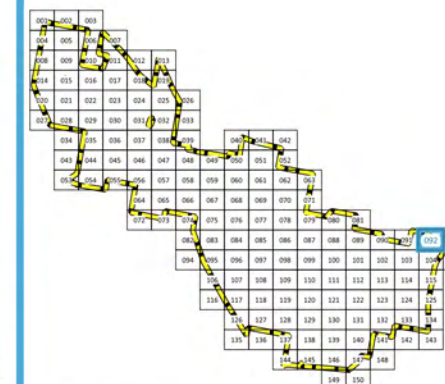
Golden Plains Wind Farm

Native Vegetation Removal Plans: Map 092

Legend

-  Wind Farm Boundary
- Native Vegetation**
-  Heavier-soils Plains Grassland (EVC 132_61)
- EPBC Act Communities**
-  NTGVVP


5795500-1



Workspace: GPWF Planning_VegetationRemoval v02_03
 Layout Name: GPWF_NativeVegetationRemovalPlans
 Layout Version: V39_02
 Paper Size: A3
 Scale: 4200
 Date: 2020-12-18
 Drawn By: Kyle Sandona
 QGIS Version: 3.14.15
 CRS: EPSG:28354



Disclaimer
 This product has been created with the highest degree of accuracy possible. However, Golden Plains Wind Farm Management, nor any of its contractors or suppliers can be held responsible for any damages due to errors or omissions in this product. Depiction of boundaries is not authoritative.



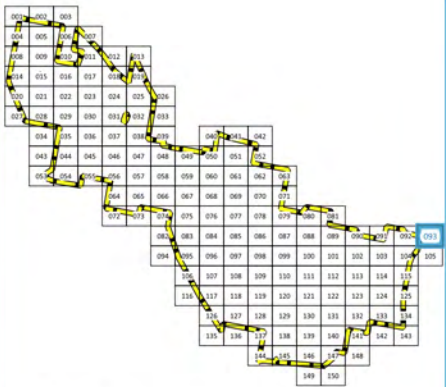


Golden Plains Wind Farm

Native Vegetation Removal Plans: Map 093

Legend

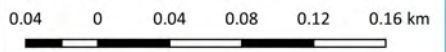
 Wind Farm Boundary



Workspace: GPWF Planning_VegetationRemoval v02.03
 Layout Name: GPWF_NativeVegetationRemovalPlans
 Layout Version: V39.02
 Paper Size: A3
 Scale: 4200
 Date: 2020-12-18
 Drawn By: Kyle Sandona
 QGIS Version: 3.14.15
 CRS: EPSG:28354



Disclaimer
 This product has been created with the highest degree of accuracy possible. However, Golden Plains Wind Farm Management, nor any of its contractors or suppliers can be held responsible for any damages due to errors or omissions in this product. Depiction of boundaries is not authoritative.





Golden Plains Wind Farm

Native Vegetation Removal Plans: Map 094

Legend

-  Wind Farm Boundary
-  Wetland


5794500-1



Workspace: GPWF Planning_VegetationRemoval_v02_03
 Layout Name: GPWF_NativeVegetationRemovalPlans
 Layout Version: V39_02
 Paper Size: A3
 Scale: 4200
 Date: 2020-12-18
 Drawn By: Kyle Sandona
 QGIS Version: 31415
 CRS: EPSG:28354



Disclaimer
 This product has been created with the highest degree of accuracy possible. However, Golden Plains Wind Farm Management, nor any of its contractors or suppliers can be held responsible for any damages due to errors or omissions in this product. Depiction of boundaries is not authoritative.





Golden Plains Wind Farm

Native Vegetation Removal Plans: Map 095

Legend

- Wind Farm Boundary
- Wind Turbine
- Investigation Area**
- Investigation Area
- Activity Area
- Wetland
- Native Vegetation**
- Heavier-soils Plains Grassland (EVC 132_61)
- DELWP current wetlands
- Native Vegetation to be removed
- EPBC Act Communities**
- NTGVVP


5794500

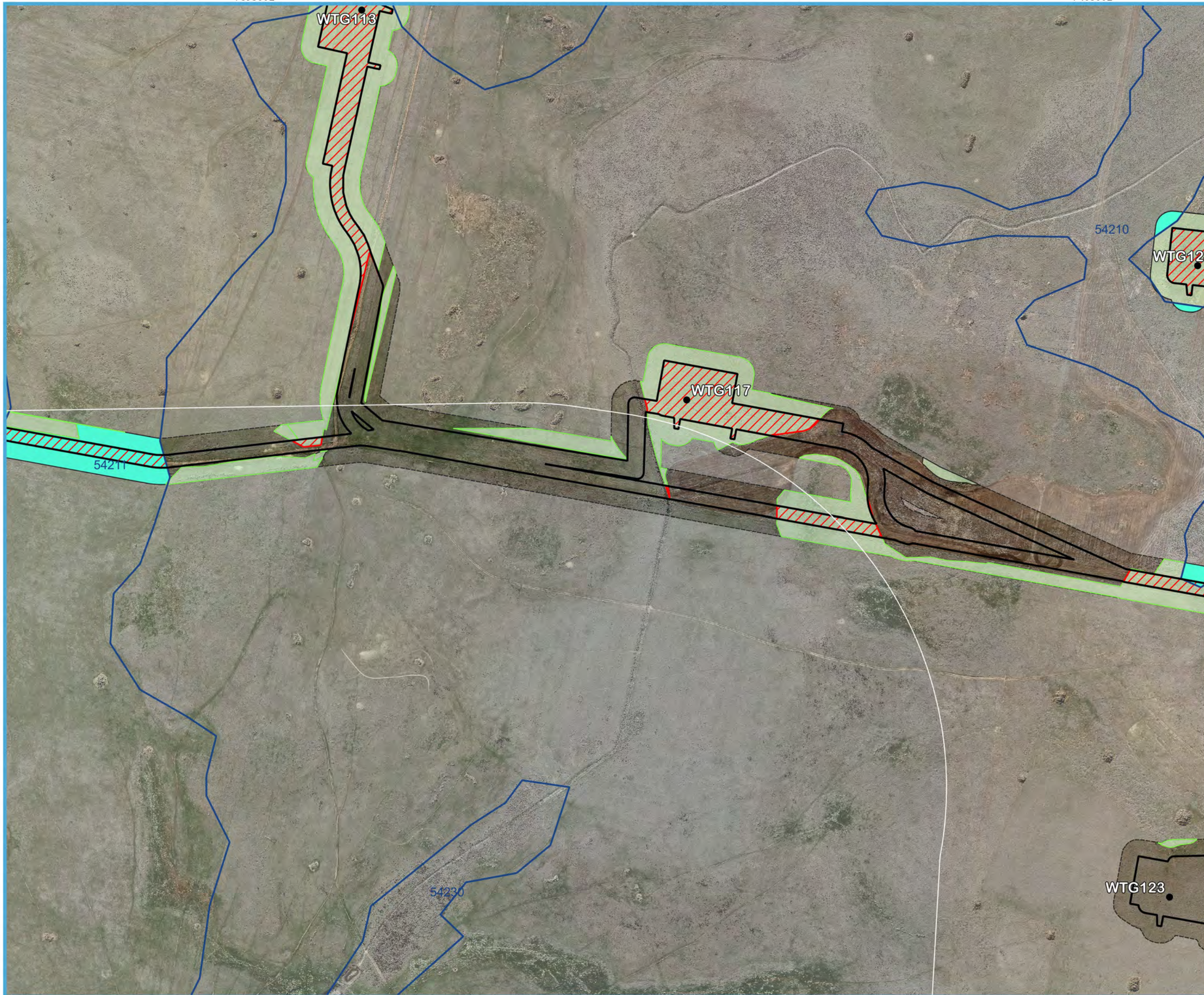


Workspace: GPWF_Planning_VegetationRemoval_v02_03
 Layout Name: GPWF_NativeVegetationRemovalPlans
 Layout Version: V39_02
 Paper Size: A3
 Scale: 4200
 Date: 2020-12-18
 Drawn By: Kyle Sandona
 QGIS Version: 3.14.15
 CRS: EPSG:28354



Disclaimer
 This product has been created with the highest degree of accuracy possible. However, Golden Plains Wind Farm Management, nor any of its contractors or suppliers can be held responsible for any damages due to errors or omissions in this product. Depiction of boundaries is not authoritative.



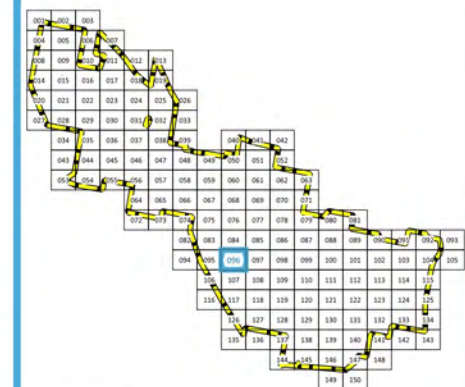


Golden Plains Wind Farm

Native Vegetation Removal Plans: Map 096

Legend


- Wind Farm Boundary
- Wind Turbine
- Investigation Area**
- Investigation Area
- Activity Area
- Wetland
- Native Vegetation**
- Plains Grassy Wetland (EVC 125)
- Heavier-soils Plains Grassland (EVC 132_61)
- DELWP current wetlands
- Native Vegetation to be removed
- EPBC Act Communities**
- NTGVVP
- SHWTLP

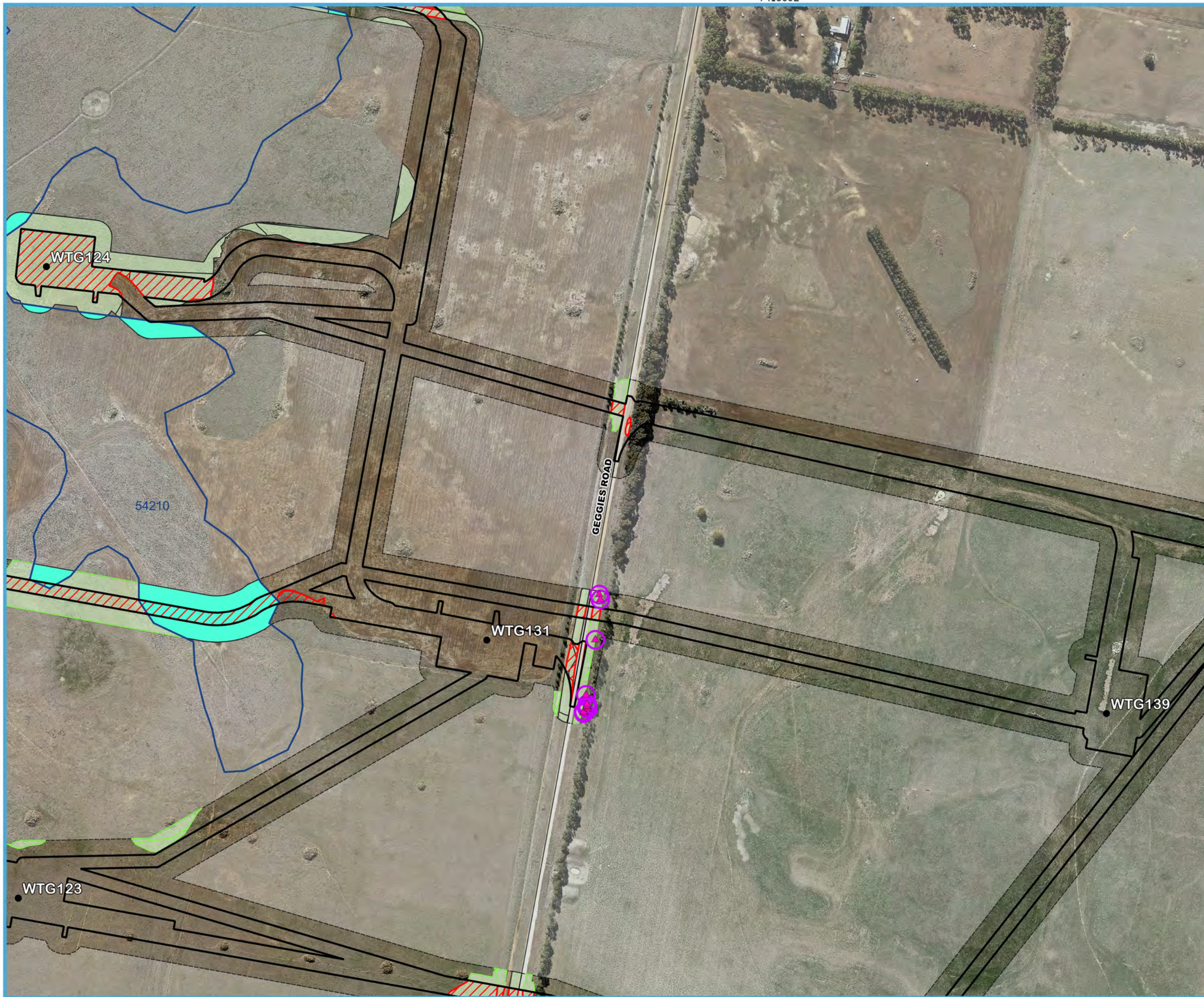


Workspace: GPWF Planning_VegetationRemoval v02.03
 Layout Name: GPWF NativeVegetationRemovalPlans
 Layout Version: V39.02
 Paper Size: A3
 Scale: 4200
 Date: 2020-12-18
 Drawn By: Kyle Sandona
 QGIS Version: 3.14.15
 CRS: EPSG:28354



Disclaimer
 This product has been created with the highest degree of accuracy possible. However, Golden Plains Wind Farm Management, nor any of its contractors or suppliers can be held responsible for any damages due to errors or omissions in this product. Depiction of boundaries is not authoritative.





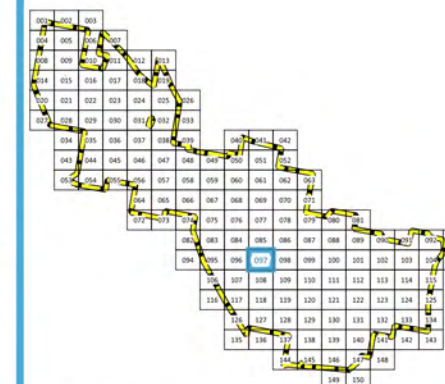
5794500

Golden Plains Wind Farm

Native Vegetation Removal Plans: Map 097

Legend


- Wind Farm Boundary
- Wind Turbine
- Investigation Area**
- Investigation Area
- Activity Area
- Wetland
- Native Vegetation**
- Heavier-soils Plains Grassland (EVC 132_61)
- DELWP current wetlands
- Native Vegetation to be removed
- EPBC Act Communities**
- NTGVVP
- Threatened Flora**
- Spiny Rice-flower
- To be protected during construction

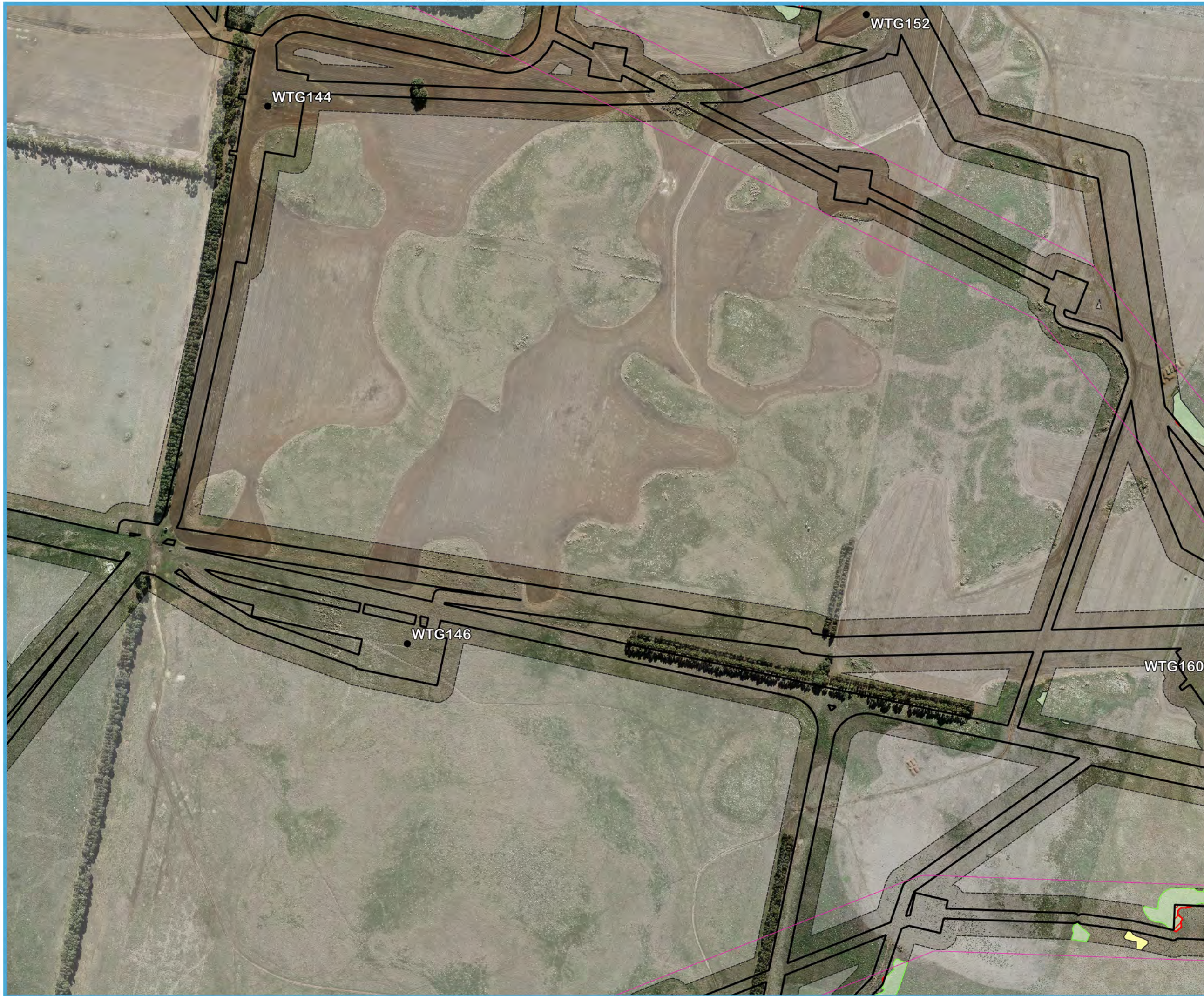


Workspace: GPWF Planning_VegetationRemoval v02.03
 Layout Name: GPWF_NativeVegetationRemovalPlans
 Layout Version: V39.02
 Paper Size: A3
 Scale: 4200
 Date: 2020-12-18
 Drawn By: Kyle Sandona
 QGIS Version: 3.14.15
 CRS: EPSG:28354



Disclaimer
 This product has been created with the highest degree of accuracy possible. However, Golden Plains Wind Farm Management, nor any of its contractors or suppliers can be held responsible for any damages due to errors or omissions in this product. Depiction of boundaries is not authoritative.





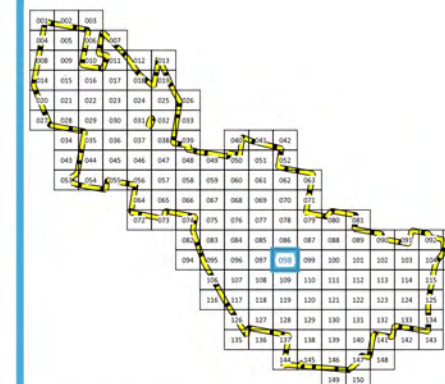
5794500

Golden Plains Wind Farm

Native Vegetation Removal Plans: Map 098

Legend


- Wind Farm Boundary
- Wind Turbine
- Investigation Area**
- Investigation Area
- Activity Area
- Internal Overhead Transmission Line Easement
- Native Vegetation**
- Plains Grassy Wetland (EVC 125)
- Heavier-soils Plains Grassland (EVC 132_61)
- Native Vegetation to be removed
- EPBC Act Communities**
- NTGVVP



Workspace: GPWF Planning_VegetationRemoval v02.03
 Layout Name: GPWF_NativeVegetationRemovalPlans
 Layout Version: V39.02
 Paper Size: A3
 Scale: 4200
 Date: 2020-12-18
 Drawn By: Kyle Sandona
 QGIS Version: 3.14.15
 CRS: EPSG:28354



Disclaimer
 This product has been created with the highest degree of accuracy possible. However, Golden Plains Wind Farm Management, nor any of its contractors or suppliers can be held responsible for any damages due to errors or omissions in this product. Depiction of boundaries is not authoritative.





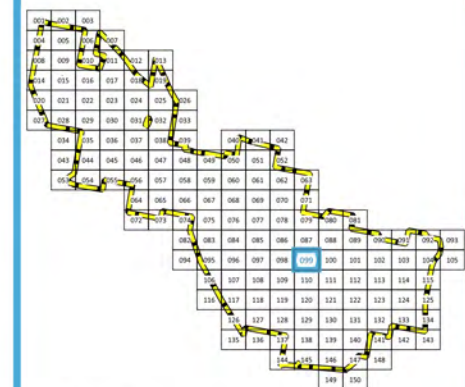
5794500-N

Golden Plains Wind Farm

Native Vegetation Removal Plans: Map 099

Legend


- Wind Farm Boundary
- Wind Turbine
- Investigation Area**
- Investigation Area
- Activity Area
- Internal Overhead Transmission Line Easement
- Native Vegetation**
- Heavier-soils Plains Grassland (EVC 132_61)
- Native Vegetation to be removed
- EPBC Act Communities**
- NTGVVP



Workspace: GPWF Planning_VegetationRemoval v02.03
 Layout Name: GPWF_NativeVegetationRemovalPlans
 Layout Version: V39.02
 Paper Size: A3
 Scale: 4200
 Date: 2020-12-18
 Drawn By: Kyle Sandona
 QGIS Version: 3.14.15
 CRS: EPSG:28354



Disclaimer
 This product has been created with the highest degree of accuracy possible. However, Golden Plains Wind Farm Management, nor any of its contractors or suppliers can be held responsible for any damages due to errors or omissions in this product. Depiction of boundaries is not authoritative.





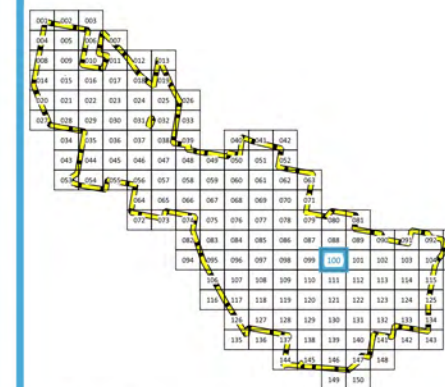
5794500-1

Golden Plains Wind Farm

Native Vegetation Removal Plans: Map 100

Legend


- Wind Farm Boundary
- Wind Turbine
- Investigation Area**
- Investigation Area
- Activity Area
- Native Vegetation**
- Heavier-soils Plains Grassland (EVC 132_61)
- Native Vegetation to be removed
- EPBC Act Communities**
- NTGVVP
-



Workspace: GPWF Planning_VegetationRemoval v02.03
 Layout Name: GPWF_NativeVegetationRemovalPlans
 Layout Version: V39.02
 Paper Size: A3
 Scale: 4200
 Date: 2020-12-18
 Drawn By: Kyle Sandona
 QGIS Version: 3.14.15
 CRS: EPSG:28354



Disclaimer
 This product has been created with the highest degree of accuracy possible. However, Golden Plains Wind Farm Management, nor any of its contractors or suppliers can be held responsible for any damages due to errors or omissions in this product. Depiction of boundaries is not authoritative.



Golden Plains Wind Farm

Native Vegetation Removal Plans: Map 101

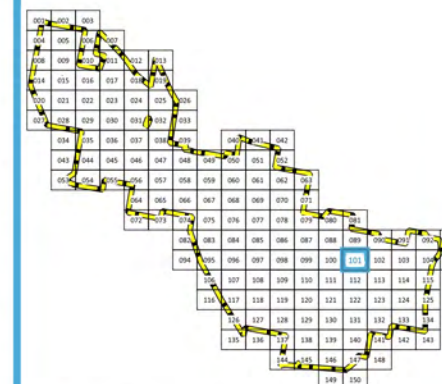
Legend

-  Wind Farm Boundary
-  Wind Turbine
- Investigation Area**
-  Investigation Area
-  Activity Area
-  Wetland
- Native Vegetation**
-  Heavier-soils Plains Grassland (EVC 132_61)
-  Stony Knoll Shrubland (EVC 649)
- 
-  Native Vegetation to be removed
- EPBC Act Communities**
-  NTGVVP
- 



5794500


84136



Workspace: GPWF Planning_VegetationRemoval_v02_03
 Layout Name: GPWF_NativeVegetationRemovalPlans
 Layout Version: V39_02
 Paper Size: A3
 Scale: 4200
 Date: 2020-12-18
 Drawn By: Kyle Sandona
 QGIS Version: 3.14.15
 CRS: EPSG:28354



Disclaimer
 This product has been created with the highest degree of accuracy possible. However, Golden Plains Wind Farm Management, nor any of its contractors or suppliers can be held responsible for any damages due to errors or omissions in this product. Depiction of boundaries is not authoritative.














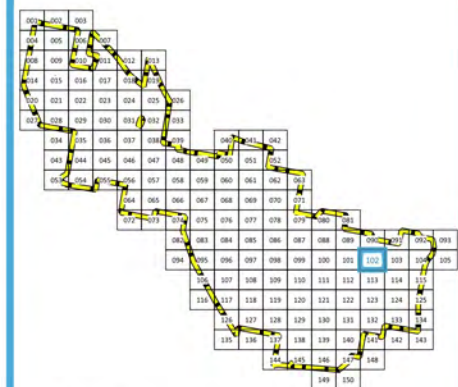
Golden Plains Wind Farm

Native Vegetation Removal Plans: Map 102

Legend

-  Wind Farm Boundary
-  Wind Turbine
- Investigation Area**
-  Investigation Area
-  Activity Area
-  Wetland
- Native Vegetation**
-  Heavier-soils Plains Grassland (EVC 132_61)
-  Stony Knoll Shrubland (EVC 649)
-  Native Vegetation to be removed
- EPBC Act Communities**
-  NTGVVP


5794500-1



Workspace: GPWF Planning_VegetationRemoval v02_03
 Layout Name: GPWF NativeVegetationRemovalPlans
 Layout Version: V39_02
 Paper Size: A3
 Scale: 4200
 Date: 2020-12-18
 Drawn By: Kyle Sandona
 QGIS Version: 3.14.15
 CRS: EPSG:28354



Disclaimer
 This product has been created with the highest degree of accuracy possible. However, Golden Plains Wind Farm Management, nor any of its contractors or suppliers can be held responsible for any damages due to errors or omissions in this product. Depiction of boundaries is not authoritative.














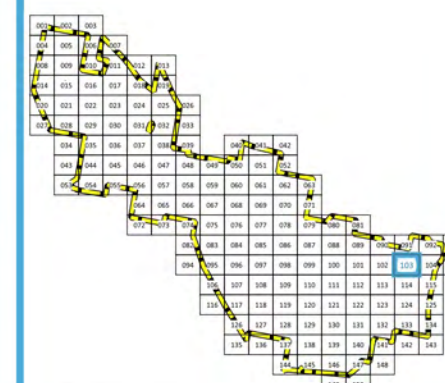
Golden Plains Wind Farm

Native Vegetation Removal Plans: Map 103

Legend

-  Wind Farm Boundary
-  Wind Turbine
- Investigation Area**
-  Investigation Area
-  Activity Area
-  Wetland
- Native Vegetation**
-  Heavier-soils Plains Grassland (EVC 132_61)
-  Stony Knoll Shrubland (EVC 649)
-  Native Vegetation to be removed
- EPBC Act Communities**
-  NTGVVP


5794500-



Workspace: GPWF Planning_VegetationRemoval_v02_03
 Layout Name: GPWF_NativeVegetationRemovalPlans
 Layout Version: V39_02
 Paper Size: A3
 Scale: 4200
 Date: 2020-12-18
 Drawn By: Kyle Sandona
 QGIS Version: 3.14.15
 CRS: EPSG:28354



Disclaimer
 This product has been created with the highest degree of accuracy possible. However, Golden Plains Wind Farm Management, nor any of its contractors or suppliers can be held responsible for any damages due to errors or omissions in this product. Depiction of boundaries is not authoritative.





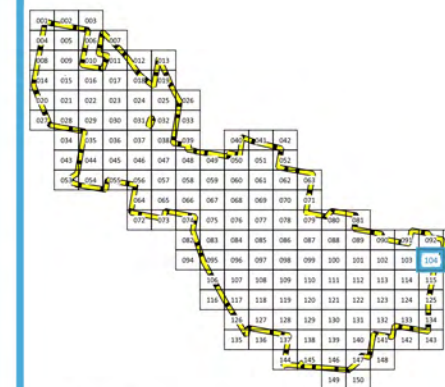
5794500-1

Golden Plains Wind Farm

Native Vegetation Removal Plans: Map 104

Legend


-  Wind Farm Boundary
- Native Vegetation**
-  Heavier-soils Plains Grassland (EVC 132_61)
-  Stony Knoll Shrubland (EVC 649)
- EPBC Act Communities**
-  NTGVVP



Workspace: GPWF Planning_VegetationRemoval_v02_03
 Layout Name: GPWF_NativeVegetationRemovalPlans
 Layout Version: V39_02
 Paper Size: A3
 Scale: 4200
 Date: 2020-12-18
 Drawn By: Kyle Sandona
 QGIS Version: 31415
 CRS: EPSG:28354



Disclaimer
 This product has been created with the highest degree of accuracy possible. However, Golden Plains Wind Farm Management, nor any of its contractors or suppliers can be held responsible for any damages due to errors or omissions in this product. Depiction of boundaries is not authoritative.





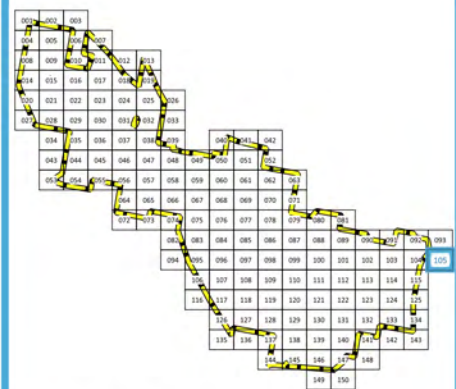
Golden Plains Wind Farm

Native Vegetation Removal Plans: Map 105

Legend

-  Wind Farm Boundary
-  Wetland


5794500-1



Workspace: GPWF Planning_VegetationRemoval_v02_03
 Layout Name: GPWF_NativeVegetationRemovalPlans
 Layout Version: V39_02
 Paper Size: A3
 Scale: 4200
 Date: 2020-12-18
 Drawn By: Kyle Sandona
 QGIS Version: 31415
 CRS: EPSG:28354



Disclaimer
 This product has been created with the highest degree of accuracy possible. However, Golden Plains Wind Farm Management, nor any of its contractors or suppliers can be held responsible for any damages due to errors or omissions in this product. Depiction of boundaries is not authoritative.



LEGOES LANE

LEDWELLS ROAD

5793500-1

Golden Plains Wind Farm

Native Vegetation Removal Plans: Map 106

Legend


-  Wind Farm Boundary
-  Wetland



Workspace: GPWF_Planning_VegetationRemoval_v02_03
 Layout Name: GPWF_NativeVegetationRemovalPlans
 Layout Version: V39_02
 Paper Size: A3
 Scale: 4200
 Date: 2020-12-18
 Drawn By: Kyle Sandona
 QGIS Version: 3.14.15
 CRS: EPSG:28354



Disclaimer
 This product has been created with the highest degree of accuracy possible. However, Golden Plains Wind Farm Management, nor any of its contractors or suppliers can be held responsible for any damages due to errors or omissions in this product. Depiction of boundaries is not authoritative.





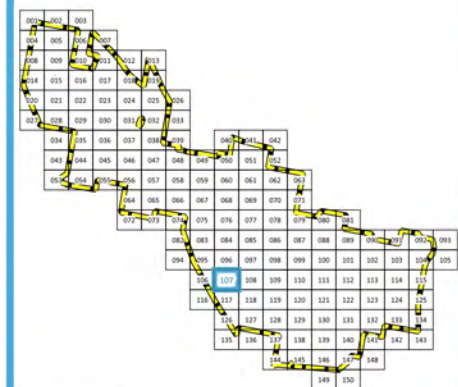
5793500-1

Golden Plains Wind Farm

Native Vegetation Removal Plans: Map 107

Legend


-  Wind Farm Boundary
-  Wetland
- Native Vegetation**
 -  Heavier-soils Plains Grassland (EVC 132_61)
 -  DELWP current wetlands
- EPBC Act Communities**
 -  NTGVVP



Workspace: GPWF_Planning_VegetationRemoval_v02_03
 Layout Name: GPWF_NativeVegetationRemovalPlans
 Layout Version: V39_02
 Paper Size: A3
 Scale: 4200
 Date: 2020-12-18
 Drawn By: Kylie Sandona
 QGIS Version: 31415
 CRS: EPSG:28354















Disclaimer
 This product has been created with the highest degree of accuracy possible. However, Golden Plains Wind Farm Management, nor any of its contractors or suppliers can be held responsible for any damages due to errors or omissions in this product. Depiction of boundaries is not authoritative.

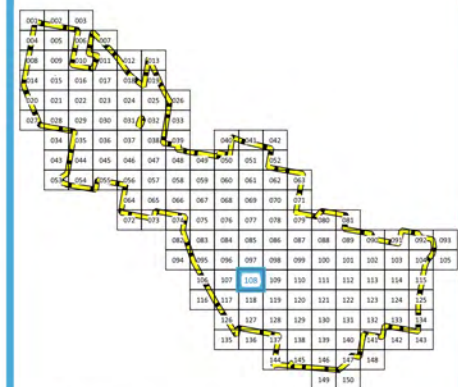


Golden Plains Wind Farm

Native Vegetation Removal Plans: Map 108

Legend

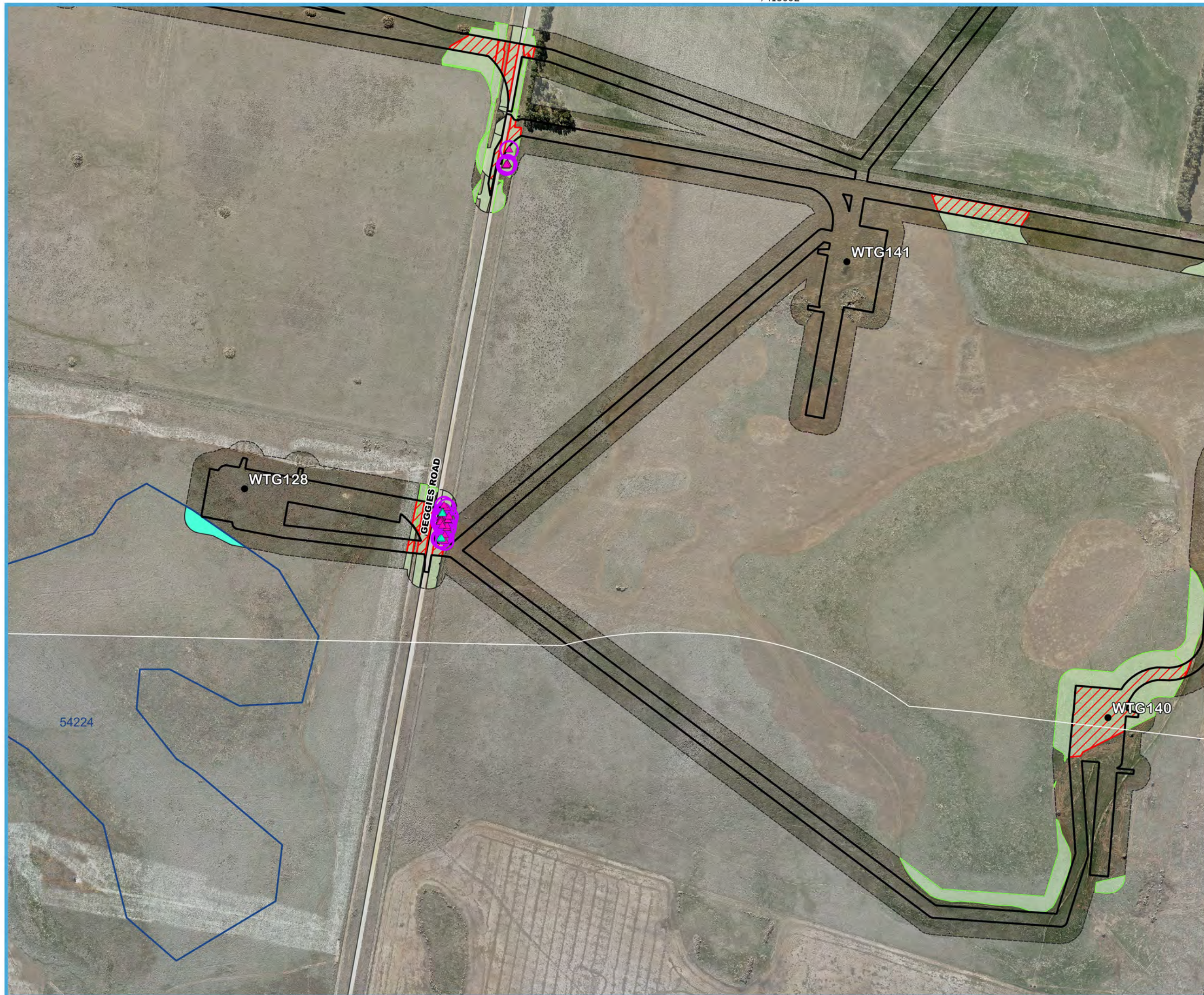

-  Wind Farm Boundary
-  Wind Turbine
- Investigation Area**
-  Investigation Area
-  Activity Area
-  Wetland
- Native Vegetation**
-  Heavier-soils Plains Grassland (EVC 132_61)
-  DELWP current wetlands
-  Native Vegetation to be removed
- EPBC Act Communities**
-  NTGVVP
- Threatened Flora**
-  Small Milk-wort
-  Spiny Rice-flower
-  To be protected during construction



Workspace: GPWF_Planning_VegetationRemoval_v02_03
 Layout Name: GPWF_NativeVegetationRemovalPlans
 Layout Version: V39_02
 Paper Size: A3
 Scale: 4200
 Date: 2020-12-18
 Drawn By: Kylie Sandona
 QGIS Version: 3.14.15
 CRS: EPSG:28354



Disclaimer
 This product has been created with the highest degree of accuracy possible. However, Golden Plains Wind Farm Management, nor any of its contractors or suppliers can be held responsible for any damages due to errors or omissions in this product. Depiction of boundaries is not authoritative.





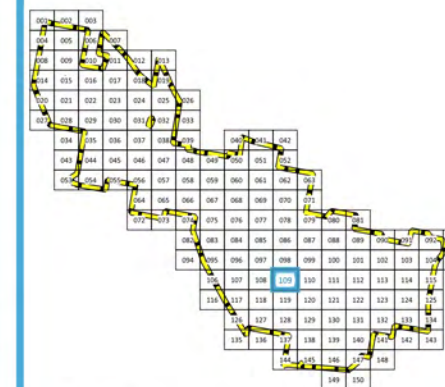
5793500-1

Golden Plains Wind Farm

Native Vegetation Removal Plans: Map 109

Legend


- Wind Farm Boundary
- Wind Turbine
- Investigation Area**
- Investigation Area
- Activity Area
- Internal Overhead Transmission Line Easement
- Native Vegetation**
- Plains Grassy Wetland (EVC 125)
- Heavier-soils Plains Grassland (EVC 132_61)
- Native Vegetation to be removed
- EPBC Act Communities**
- NTGVVP



Workspace: GPWF Planning_VegetationRemoval v02.03
 Layout Name: GPWF_NativeVegetationRemovalPlans
 Layout Version: V39.02
 Paper Size: A3
 Scale: 4200
 Date: 2020-12-18
 Drawn By: Kyle Sandona
 QGIS Version: 3.14.15
 CRS: EPSG:28354



Disclaimer
 This product has been created with the highest degree of accuracy possible. However, Golden Plains Wind Farm Management, nor any of its contractors or suppliers can be held responsible for any damages due to errors or omissions in this product. Depiction of boundaries is not authoritative.



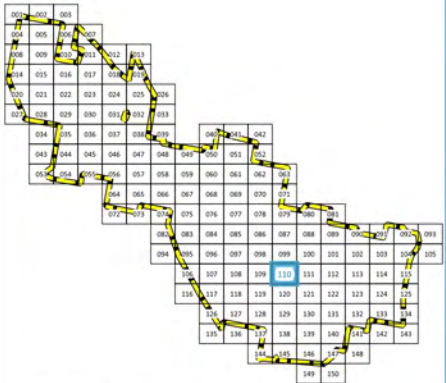


Golden Plains Wind Farm

Native Vegetation Removal Plans: Map 110

Legend


- Wind Farm Boundary
- Wind Turbine
- Investigation Area**
- Investigation Area
- Activity Area
- Internal Overhead Transmission Line Easement
- Native Vegetation**
- Plains Grassy Wetland (EVC 125)
- Heavier-soils Plains Grassland (EVC 132_61)
- Native Vegetation to be removed
- EPBC Act Communities**
- NTGVVP



Workspace: GPWF Planning_VegetationRemoval v02.03
 Layout Name: GPWF_NativeVegetationRemovalPlans
 Layout Version: V39.02
 Paper Size: A3
 Scale: 4200
 Date: 2020-12-18
 Drawn By: Kylie Sandona
 QGIS Version: 3.14.15
 CRS: EPSG:28354












Disclaimer
 This product has been created with the highest degree of accuracy possible. However, Golden Plains Wind Farm Management, nor any of its contractors or suppliers can be held responsible for any damages due to errors or omissions in this product. Depiction of boundaries is not authoritative.

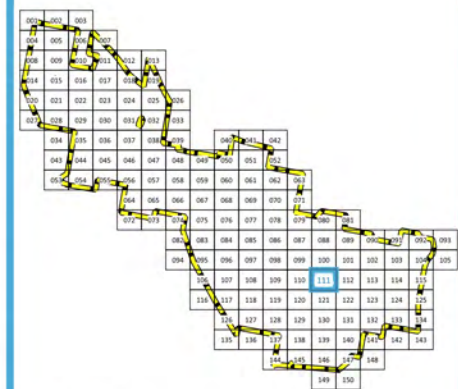


Golden Plains Wind Farm

Native Vegetation Removal Plans: Map 111

Legend


-  Wind Farm Boundary
-  Wind Turbine
- Investigation Area**
 -  Investigation Area
 -  Activity Area
- Native Vegetation**
 -  Plains Grassy Wetland (EVC 125)
 -  Heavier-soils Plains Grassland (EVC 132_61)
 -  Native Vegetation to be removed
- EPBC Act Communities**
 -  NTGVVP
 -  SHWTLP



Workspace: GPWF Planning_VegetationRemoval_v02_03
 Layout Name: GPWF_NativeVegetationRemovalPlans
 Layout Version: V39_02
 Paper Size: A3
 Scale: 4200
 Date: 2020-12-18
 Drawn By: Kyle Sandona
 QGIS Version: 3.14.15
 CRS: EPSG:28354




Disclaimer
 This product has been created with the highest degree of accuracy possible. However, Golden Plains Wind Farm Management, nor any of its contractors or suppliers can be held responsible for any damages due to errors or omissions in this product. Depiction of boundaries is not authoritative.



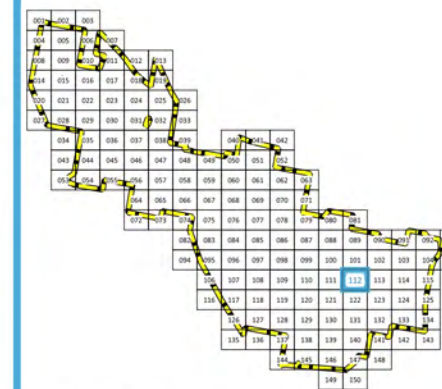
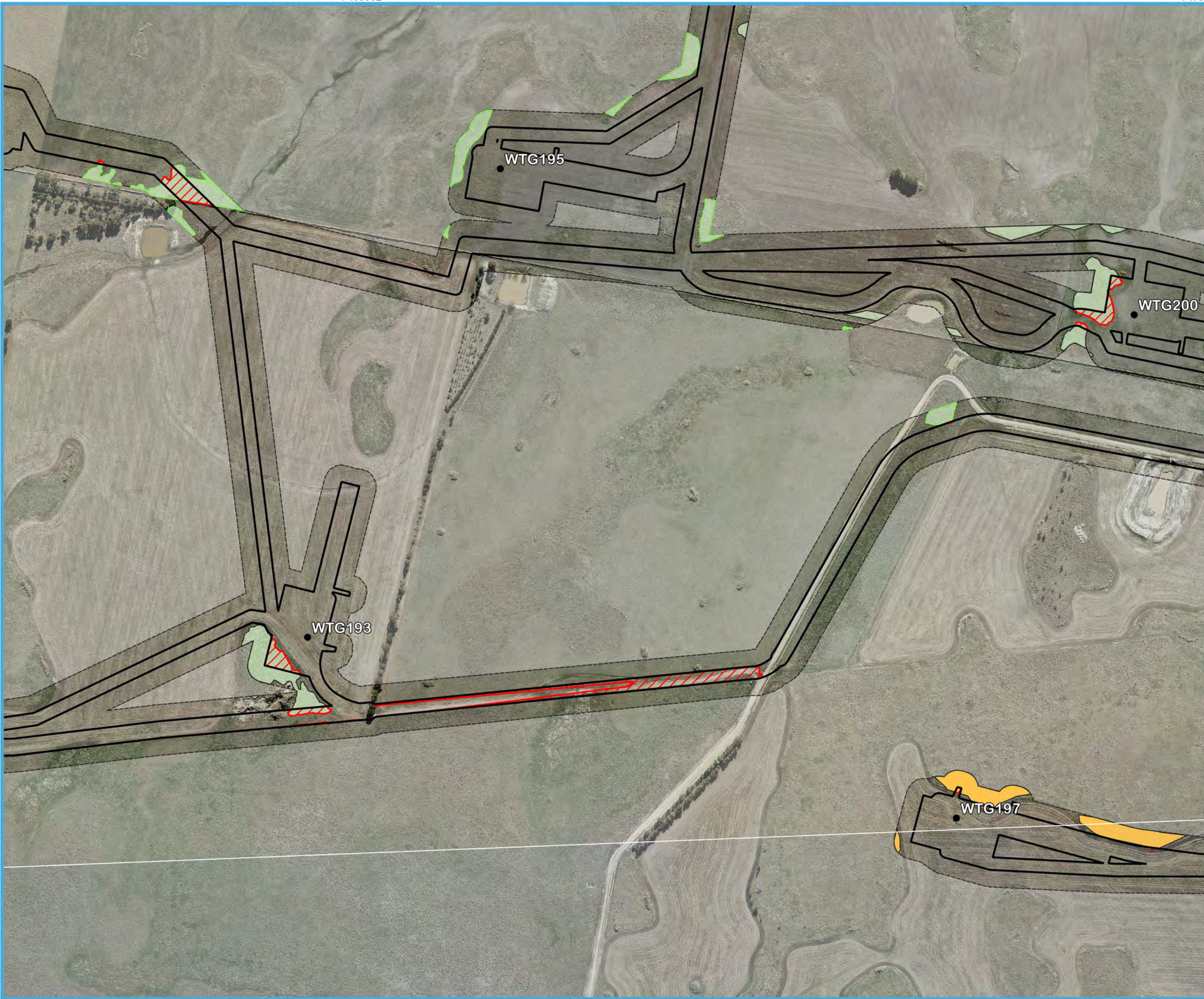
Golden Plains Wind Farm

Native Vegetation Removal Plans: Map 112

Legend

-  Wind Farm Boundary
-  Wind Turbine
- Investigation Area**
-  Investigation Area
-  Activity Area
- Native Vegetation**
-  Heavier-soils Plains Grassland (EVC 132_61)
-  Stony Knoll Shrubland (EVC 649)
-  Native Vegetation to be removed
- EPBC Act Communities**
-  NTGVVP


5793500-1



Workspace: GPWF Planning_VegetationRemoval v02_03
 Layout Name: GPWF NativeVegetationRemovalPlans
 Layout Version: V39_02
 Paper Size: A3
 Scale: 4200
 Date: 2020-12-18
 Drawn By: Kylie Sandona
 QGIS Version: 31415
 CRS: EPSG:28354



Disclaimer
 This product has been created with the highest degree of accuracy possible. However, Golden Plains Wind Farm Management, nor any of its contractors or suppliers can be held responsible for any damages due to errors or omissions in this product. Depiction of boundaries is not authoritative.





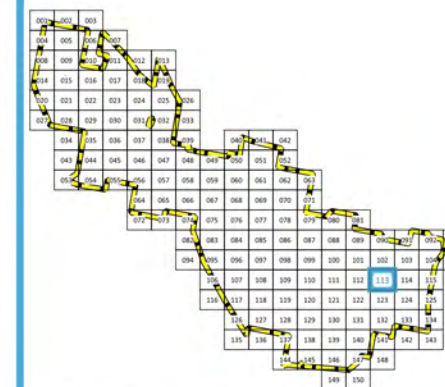
5793500-1

Golden Plains Wind Farm

Native Vegetation Removal Plans: Map 113

Legend


- Wind Farm Boundary
- Wind Turbine
- Investigation Area**
 - Investigation Area
 - Activity Area
- Native Vegetation**
 - Heavier-soils Plains Grassland (EVC 132_61)
 - Stony Knoll Shrubland (EVC 649)
 - Native Vegetation to be removed
- EPBC Act Communities**
 - NTGVVP



Workspace: GPWF Planning_VegetationRemoval_v02_03
 Layout Name: GPWF_NativeVegetationRemovalPlans
 Layout Version: V39_02
 Paper Size: A3
 Scale: 4200
 Date: 2020-12-18
 Drawn By: Kyle Sandona
 QGIS Version: 3.14.15
 CRS: EPSG:28354



Disclaimer
 This product has been created with the highest degree of accuracy possible. However, Golden Plains Wind Farm Management, nor any of its contractors or suppliers can be held responsible for any damages due to errors or omissions in this product. Depiction of boundaries is not authoritative.





Golden Plains Wind Farm

Native Vegetation Removal Plans: Map 114

Legend

- Wind Farm Boundary
- Wind Turbine
- Investigation Area**
- Investigation Area
- Activity Area
- Wetland
- Native Vegetation**
- Heavier-soils Plains Grassland (EVC 132_61)
- EPBC Act Communities**
- NTGVVP


5793500-1



Workspace: GPWF Planning_VegetationRemoval v02.03
 Layout Name: GPWF_NativeVegetationRemovalPlans
 Layout Version: V39.02
 Paper Size: A3
 Scale: 4200
 Date: 2020-12-18
 Drawn By: Kyle Sandona
 QGIS Version: 3.14.15
 CRS: EPSG:28354



Disclaimer
 This product has been created with the highest degree of accuracy possible. However, Golden Plains Wind Farm Management, nor any of its contractors or suppliers can be held responsible for any damages due to errors or omissions in this product. Depiction of boundaries is not authoritative.





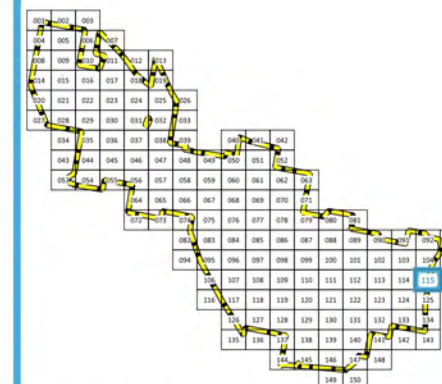
5793500-1

Golden Plains Wind Farm

Native Vegetation Removal Plans: Map 115

Legend


 Wind Farm Boundary



Workspace: GPWF_Planning_VegetationRemoval_v02_03
 Layout Name: GPWF_NativeVegetationRemovalPlans
 Layout Version: V39_02
 Paper Size: A3
 Scale: 4200
 Date: 2020-12-18
 Drawn By: Kyle Sandona
 QGIS Version: 31415
 CRS: EPSG:28354





Disclaimer
 This product has been created with the highest degree of accuracy possible. However, Golden Plains Wind Farm Management, nor any of its contractors or suppliers can be held responsible for any damages due to errors or omissions in this product. Depiction of boundaries is not authoritative.



Golden Plains Wind Farm

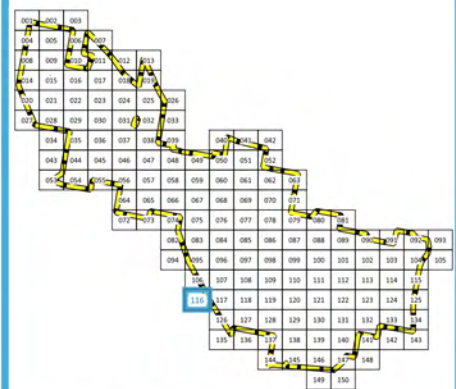
Native Vegetation Removal Plans: Map 116

Legend

-  Wind Farm Boundary
-  Tree protection zone



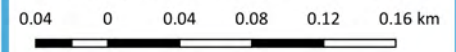
5792500-1



Workspace: GPWF Planning_VegetationRemoval v02.03
 Layout Name: GPWF_NativeVegetationRemovalPlans
 Layout Version: V39.02
 Paper Size: A3
 Scale: 4200
 Date: 2020-12-18
 Drawn By: Kyle Sandona
 QGIS Version: 3.14.15
 CRS: EPSG:28354



Disclaimer
 This product has been created with the highest degree of accuracy possible. However, Golden Plains Wind Farm Management, nor any of its contractors or suppliers can be held responsible for any damages due to errors or omissions in this product. Depiction of boundaries is not authoritative.






5791500-1

Golden Plains Wind Farm

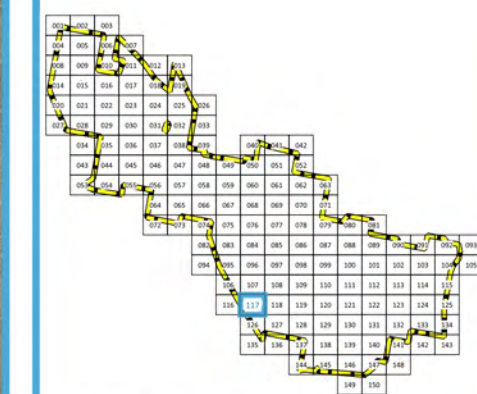
Native Vegetation Removal Plans: Map 117

Legend

-  Wind Farm Boundary
-  Tree protection zone
-  Wetland



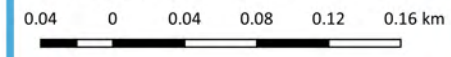
5792500-1



Workspace: GPWF Planning_VegetationRemoval v02.03
 Layout Name: GPWF_NativeVegetationRemovalPlans
 Layout Version: V39.02
 Paper Size: A3
 Scale: 4200
 Date: 2020-12-18
 Drawn By: Kyle Sandona
 QGIS Version: 3.14.15
 CRS: EPSG:28354



Disclaimer
 This product has been created with the highest degree of accuracy possible. However, Golden Plains Wind Farm Management, nor any of its contractors or suppliers can be held responsible for any damages due to errors or omissions in this product. Depiction of boundaries is not authoritative.










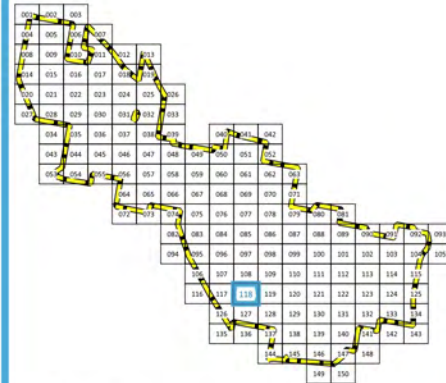
5791500-1

Golden Plains Wind Farm

Native Vegetation Removal Plans: Map 118

Legend


-  Wind Farm Boundary
- Investigation Area**
-  Investigation Area
-  Activity Area
-  Internal Overhead Transmission Line Easement
-  Wetland
- Native Vegetation**
-  Heavier-soils Plains Grassland (EVC 132_61)
- EPBC Act Communities**
-  NTGVVP



Workspace: GPWF Planning_VegetationRemoval v02.03
 Layout Name: GPWF_NativeVegetationRemovalPlans
 Layout Version: V39.02
 Paper Size: A3
 Scale: 4200
 Date: 2020-12-18
 Drawn By: Kyle Sandona
 QGIS Version: 3.14.15
 CRS: EPSG:28354



Disclaimer
 This product has been created with the highest degree of accuracy possible. However, Golden Plains Wind Farm Management, nor any of its contractors or suppliers can be held responsible for any damages due to errors or omissions in this product. Depiction of boundaries is not authoritative.



5792500-1

5791500-1







5792500-1

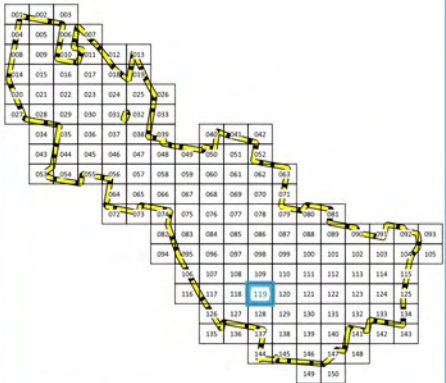
5791500-1

Golden Plains Wind Farm

Native Vegetation Removal Plans: Map 119

Legend


-  Wind Farm Boundary
- Investigation Area**
-  Investigation Area
-  Activity Area
-  Internal Overhead Transmission Line Easement
- Native Vegetation**
-  Heavier-soils Plains Grassland (EVC 132_61)
- EPBC Act Communities**
-  NTGVVP



Workspace: GPWF Planning_VegetationRemoval_v02_03
 Layout Name: GPWF_NativeVegetationRemovalPlans
 Layout Version: V39_02
 Paper Size: A3
 Scale: 4200
 Date: 2020-12-18
 Drawn By: Kyle Sandona
 QGIS Version: 31415
 CRS: EPSG:28354










Disclaimer
 This product has been created with the highest degree of accuracy possible. However, Golden Plains Wind Farm Management, nor any of its contractors or suppliers can be held responsible for any damages due to errors or omissions in this product. Depiction of boundaries is not authoritative.

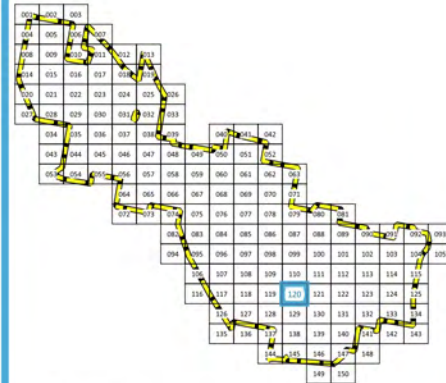


Golden Plains Wind Farm

Native Vegetation Removal Plans: Map 120

Legend


-  Wind Farm Boundary
- Investigation Area**
-  Investigation Area
-  Activity Area
-  Wetland
- Native Vegetation**
-  Plains Grassy Wetland (EVC 125)
-  Heavier-soils Plains Grassland (EVC 132_61)
-  Native Vegetation to be removed



Workspace: GPWF Planning_VegetationRemoval v02.03
 Layout Name: GPWF_NativeVegetationRemovalPlans
 Layout Version: V39.02
 Paper Size: A3
 Scale: 4200
 Date: 2020-12-18
 Drawn By: Kyle Sandona
 QGIS Version: 3.14.15
 CRS: EPSG:28354



Disclaimer
 This product has been created with the highest degree of accuracy possible. However, Golden Plains Wind Farm Management, nor any of its contractors or suppliers can be held responsible for any damages due to errors or omissions in this product. Depiction of boundaries is not authoritative.



5792500-1

5791500-1



5792500-1

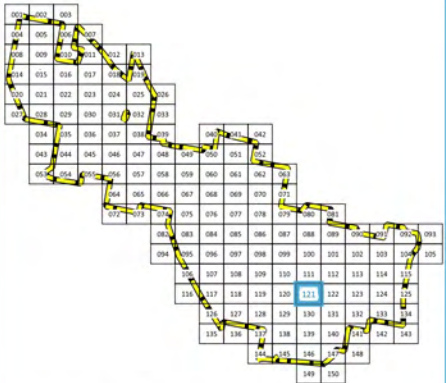
5791500-1

Golden Plains Wind Farm

Native Vegetation Removal Plans: Map 121

Legend


-  Wind Farm Boundary
- Investigation Area**
-  Investigation Area
-  Activity Area
-  Wetland



Workspace: GPWF Planning_VegetationRemoval v02.03
 Layout Name: GPWF_NativeVegetationRemovalPlans
 Layout Version: V39.02
 Paper Size: A3
 Scale: 4200
 Date: 2020-12-18
 Drawn By: Kyle Sandona
 QGIS Version: 3.14.15
 CRS: EPSG:28354



Disclaimer
 This product has been created with the highest degree of accuracy possible. However, Golden Plains Wind Farm Management, nor any of its contractors or suppliers can be held responsible for any damages due to errors or omissions in this product. Depiction of boundaries is not authoritative.



Golden Plains Wind Farm

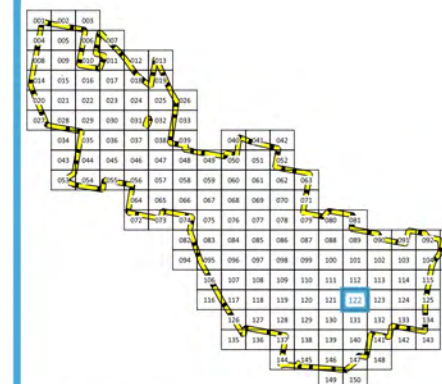
Native Vegetation Removal Plans: Map 122

Legend

 Wind Farm Boundary

Native Vegetation


 Heavier-soils Plains Grassland (EVC 132_61)



Workspace: GPWF Planning_VegetationRemoval v02.03
 Layout Name: GPWF_NativeVegetationRemovalPlans
 Layout Version: V39.02
 Paper Size: A3
 Scale: 4200
 Date: 2020-12-18
 Drawn By: Kyle Sandona
 QGIS Version: 3.14.15
 CRS: EPSG:28354



Disclaimer
 This product has been created with the highest degree of accuracy possible. However, Golden Plains Wind Farm Management, nor any of its contractors or suppliers can be held responsible for any damages due to errors or omissions in this product. Depiction of boundaries is not authoritative.










5792500-1

5791500-1

Golden Plains Wind Farm

Native Vegetation Removal Plans: Map 123

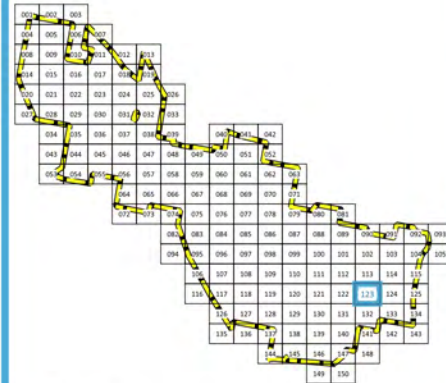
Legend

-  Wind Farm Boundary
- Investigation Area**
-  Investigation Area
-  Activity Area
-  Wetland
- Native Vegetation**
-  Heavier-soils Plains Grassland (EVC 132_61)
-  Stony Knoll Shrubland (EVC 649)
- EPBC Act Communities**
-  NTGVVP



5792500


5791500



Workspace: GPWF Planning_VegetationRemoval v02.03
 Layout Name: GPWF_NativeVegetationRemovalPlans
 Layout Version: V39.02
 Paper Size: A3
 Scale: 4200
 Date: 2020-12-18
 Drawn By: Kylie Sandona
 QGIS Version: 3.14.15
 CRS: EPSG:28354



Disclaimer
 This product has been created with the highest degree of accuracy possible. However, Golden Plains Wind Farm Management, nor any of its contractors or suppliers can be held responsible for any damages due to errors or omissions in this product. Depiction of boundaries is not authoritative.





5792500-1

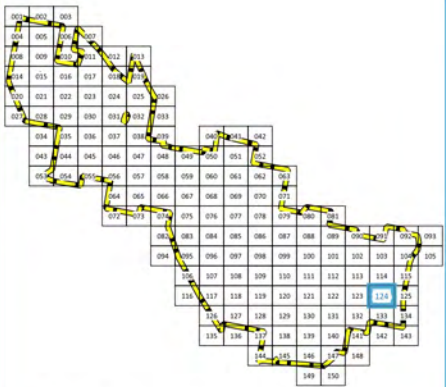
5791500-1

Golden Plains Wind Farm

Native Vegetation Removal Plans: Map 124

Legend


- Wind Farm Boundary
- Investigation Area**
- Investigation Area
- Activity Area
- Wetland
- Native Vegetation**
- Plains Grassy Wetland (EVC 125)
- Heavier-soils Plains Grassland (EVC 132_61)
- EPBC Act Communities**
- NTGVVP



Workspace: GPWF Planning_VegetationRemoval_v02_03
 Layout Name: GPWF_NativeVegetationRemovalPlans
 Layout Version: V39_02
 Paper Size: A3
 Scale: 4200
 Date: 2020-12-18
 Drawn By: Kyle Sandona
 QGIS Version: 3.14.15
 CRS: EPSG:28354



Disclaimer
 This product has been created with the highest degree of accuracy possible. However, Golden Plains Wind Farm Management, nor any of its contractors or suppliers can be held responsible for any damages due to errors or omissions in this product. Depiction of boundaries is not authoritative.



Golden Plains Wind Farm

Native Vegetation Removal Plans: Map 125

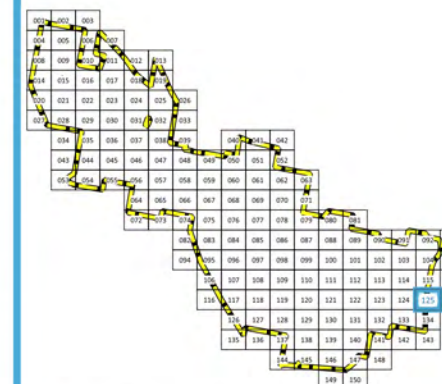
Legend

-  Wind Farm Boundary
- Investigation Area**
-  Investigation Area
-  Activity Area
- Native Vegetation**
-  Plains Grassy Wetland (EVC 125)
-  Heavier-soils Plains Grassland (EVC 132_61)



5792500-1


5791500-1



Workspace: GPWF Planning_VegetationRemoval v02.03
 Layout Name: GPWF_NativeVegetationRemovalPlans
 Layout Version: V39.02
 Paper Size: A3
 Scale: 4200
 Date: 2020-12-18
 Drawn By: Kyle Sandona
 QGIS Version: 3.14.15
 CRS: EPSG:28354










Disclaimer
 This product has been created with the highest degree of accuracy possible. However, Golden Plains Wind Farm Management, nor any of its contractors or suppliers can be held responsible for any damages due to errors or omissions in this product. Depiction of boundaries is not authoritative.

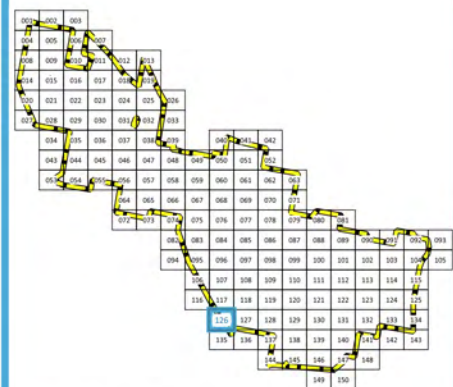


Golden Plains Wind Farm

Native Vegetation Removal Plans: Map 126

Legend


-  Wind Farm Boundary
- Investigation Area**
-  Investigation Area
-  Activity Area
-  Tree protection zone
- Native Vegetation**
-  Heavier-soils Plains Grassland (EVC 132_61)
-  Native Vegetation to be removed
- EPBC Act Communities**
-  NTGVVP



Workspace: GPWF_Planning_VegetationRemoval_v02_03
 Layout Name: GPWF_NativeVegetationRemovalPlans
 Layout Version: V39_02
 Paper Size: A3
 Scale: 4200
 Date: 2020-12-18
 Drawn By: Kyle Sandona
 QGIS Version: 3.14.15
 CRS: EPSG:28354



Disclaimer
 This product has been created with the highest degree of accuracy possible. However, Golden Plains Wind Farm Management, nor any of its contractors or suppliers can be held responsible for any damages due to errors or omissions in this product. Depiction of boundaries is not authoritative.

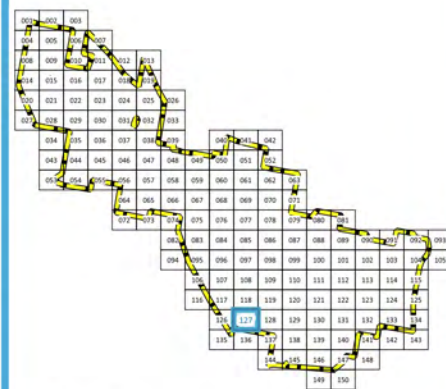


Golden Plains Wind Farm

Native Vegetation Removal Plans: Map 127

Legend


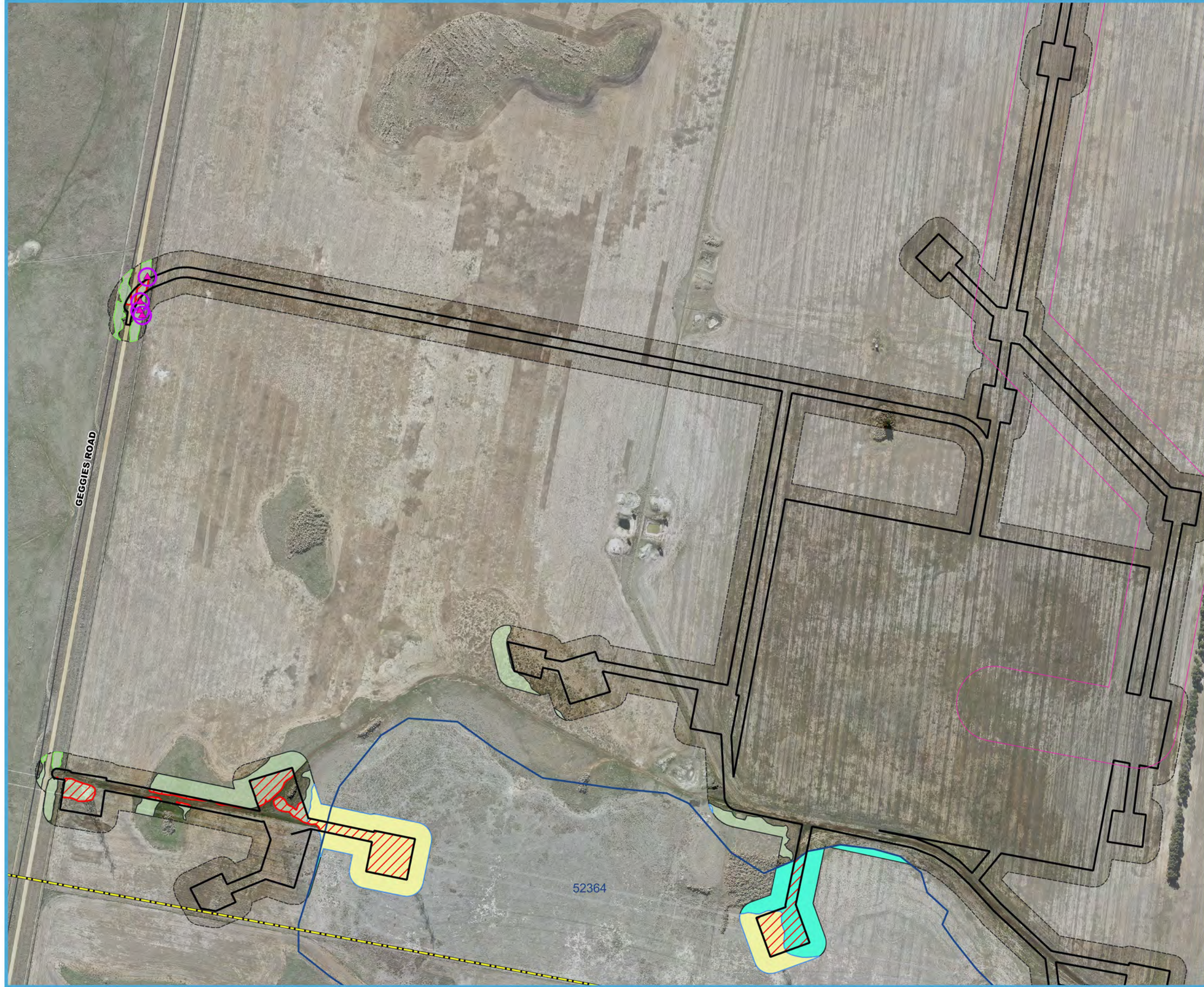
-  Wind Farm Boundary
- Investigation Area**
-  Investigation Area
-  Activity Area
-  Internal Overhead Transmission Line Easement
-  Wetland
- Native Vegetation**
-  Plains Grassy Wetland (EVC 125)
-  Heavier-soils Plains Grassland (EVC 132_61)
-  DELWP current wetlands
-  Native Vegetation to be removed
- EPBC Act Communities**
-  NTGVVP
-  SHWTLP
- Threatened Flora**
-  Spiny Rice-flower
-  To be protected during construction



Workspace: GPWF Planning_VegetationRemoval_v02_03
 Layout Name: GPWF_NativeVegetationRemovalPlans
 Layout Version: V39_02
 Paper Size: A3
 Scale: 4200
 Date: 2020-12-18
 Drawn By: Kyle Sandona
 QGIS Version: 31415
 CRS: EPSG:28354



Disclaimer
 This product has been created with the highest degree of accuracy possible. However, Golden Plains Wind Farm Management, nor any of its contractors or suppliers can be held responsible for any damages due to errors or omissions in this product. Depiction of boundaries is not authoritative.

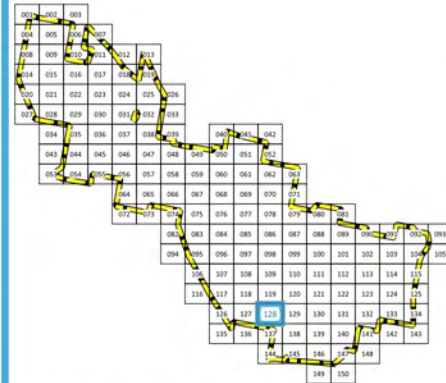



Golden Plains Wind Farm

Native Vegetation Removal Plans: Map 128

Legend


-  Wind Farm Boundary
- Investigation Area**
-  Investigation Area
-  Activity Area
-  Internal Overhead Transmission Line Easement
-  Wetland



Workspace: GPWF Planning_VegetationRemoval v02.03
 Layout Name: GPWF_NativeVegetationRemovalPlans
 Layout Version: V39.02
 Paper Size: A3
 Scale: 4200
 Date: 2020-12-18
 Drawn By: Kyle Sandona
 QGIS Version: 3.14.15
 CRS: EPSG:28354









Disclaimer
 This product has been created with the highest degree of accuracy possible. However, Golden Plains Wind Farm Management, nor any of its contractors or suppliers can be held responsible for any damages due to errors or omissions in this product. Depiction of boundaries is not authoritative.

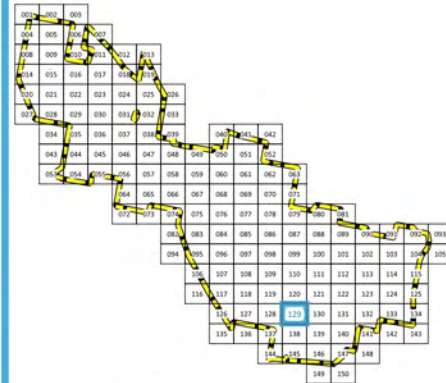


Golden Plains Wind Farm

Native Vegetation Removal Plans: Map 129

Legend


-  Wind Farm Boundary
- Investigation Area**
-  Investigation Area
-  Activity Area
-  Wetland
- Native Vegetation**
-  Heavier-soils Plains Grassland (EVC 132_61)
-  DELWP current wetlands



Workspace: GPWF_Planning_VegetationRemoval_v02_03
 Layout Name: GPWF_NativeVegetationRemovalPlans
 Layout Version: V39_02
 Paper Size: A3
 Scale: 4200
 Date: 2020-12-18
 Drawn By: Kyle Sandona
 QGIS Version: 3.14.15
 CRS: EPSG:28354



Disclaimer
 This product has been created with the highest degree of accuracy possible. However, Golden Plains Wind Farm Management, nor any of its contractors or suppliers can be held responsible for any damages due to errors or omissions in this product. Depiction of boundaries is not authoritative.



Golden Plains Wind Farm

Native Vegetation Removal Plans: Map 130

Legend

Wind Farm Boundary

Investigation Area

Investigation Area

Activity Area

Wetland

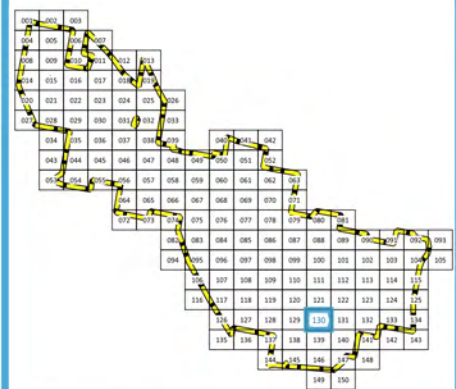
Native Vegetation

Heavier-soils Plains Grassland (EVC 132_61)

DELWP current wetlands




52394



Workspace: GPWF Planning_VegetationRemoval v02.03
Layout Name: GPWF_NativeVegetationRemovalPlans
Layout Version: V39.02
Paper Size: A3
Scale: 4200
Date: 2020-12-18
Drawn By: Kyle Sandona
QGIS Version: 3.14.15
CRS: EPSG:28354





Disclaimer
This product has been created with the highest degree of accuracy possible. However, Golden Plains Wind Farm Management, nor any of its contractors or suppliers can be held responsible for any damages due to errors or omissions in this product. Depiction of boundaries is not authoritative.

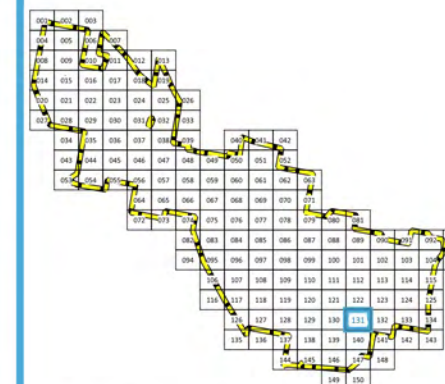


Golden Plains Wind Farm

Native Vegetation Removal Plans: Map 131

Legend


-  Wind Farm Boundary
-  Tree protection zone



Workspace: GPWF Planning_VegetationRemoval_v02.03
 Layout Name: GPWF_NativeVegetationRemovalPlans
 Layout Version: V39.02
 Paper Size: A3
 Scale: 4200
 Date: 2020-12-18
 Drawn By: Kyle Sandona
 QGIS Version: 3.14.15
 CRS: EPSG:28354



Disclaimer
 This product has been created with the highest degree of accuracy possible. However, Golden Plains Wind Farm Management, nor any of its contractors or suppliers can be held responsible for any damages due to errors or omissions in this product. Depiction of boundaries is not authoritative.



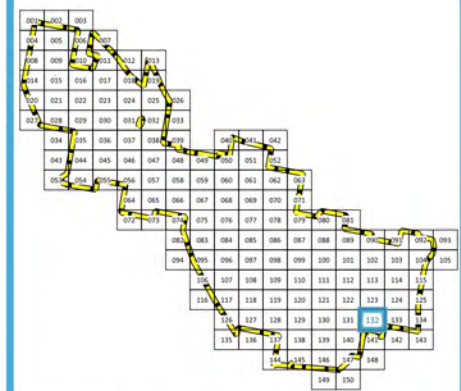
Golden Plains Wind Farm

Native Vegetation Removal Plans: Map 132

Legend

 Wind Farm Boundary


EASTERN ACCESS ROAD



Workspace: GPWF Planning_VegetationRemoval v02.03
 Layout Name: GPWF_NativeVegetationRemovalPlans
 Layout Version: V39.02
 Paper Size: A3
 Scale: 4200
 Date: 2020-12-18
 Drawn By: Kyle Sandona
 QGIS Version: 3.14.15
 CRS: EPSG:28354



Disclaimer
 This product has been created with the highest degree of accuracy possible. However, Golden Plains Wind Farm Management, nor any of its contractors or suppliers can be held responsible for any damages due to errors or omissions in this product. Depiction of boundaries is not authoritative.



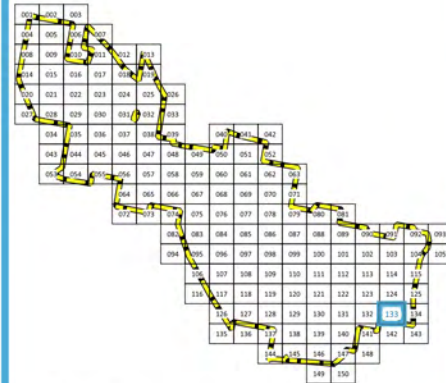


Golden Plains Wind Farm

Native Vegetation Removal Plans: Map 133

Legend


-  Wind Farm Boundary
-  Wind Turbine
- Investigation Area**
-  Investigation Area
-  Activity Area
-  Wetland
- Native Vegetation**
-  Heavier-soils Plains Grassland (EVC 132_61)



Workspace: GPWF Planning_VegetationRemoval v02_03
 Layout Name: GPWF_NativeVegetationRemovalPlans
 Layout Version: V39_02
 Paper Size: A3
 Scale: 4200
 Date: 2020-12-18
 Drawn By: Kyle Sandona
 QGIS Version: 3.14.15
 CRS: EPSG:28354



Disclaimer
 This product has been created with the highest degree of accuracy possible. However, Golden Plains Wind Farm Management, nor any of its contractors or suppliers can be held responsible for any damages due to errors or omissions in this product. Depiction of boundaries is not authoritative.








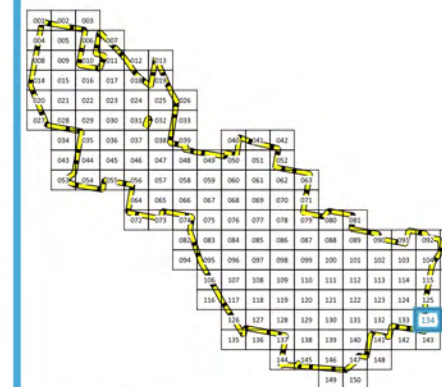
5791500-1
5790500-1

Golden Plains Wind Farm

Native Vegetation Removal Plans: Map 134

Legend


-  Wind Farm Boundary
-  Wind Turbine
- Investigation Area**
-  Investigation Area
-  Activity Area
- Native Vegetation**
-  Heavier-soils Plains Grassland (EVC 132_61)



Workspace: GPWF Planning_VegetationRemoval v02_03
 Layout Name: GPWF_NativeVegetationRemovalPlans
 Layout Version: V39_02
 Paper Size: A3
 Scale: 4200
 Date: 2020-12-18
 Drawn By: Kyle Sandona
 QGIS Version: 31415
 CRS: EPSG:28354



Disclaimer
 This product has been created with the highest degree of accuracy possible. However, Golden Plains Wind Farm Management, nor any of its contractors or suppliers can be held responsible for any damages due to errors or omissions in this product. Depiction of boundaries is not authoritative.



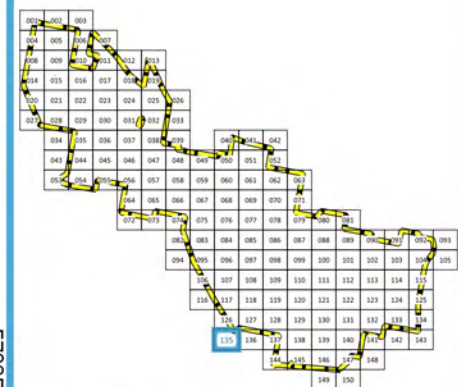


Golden Plains Wind Farm

Native Vegetation Removal Plans: Map 135

Legend


-  Wind Farm Boundary
-  Wetland
- Native Vegetation**
-  Plains Grassy Wetland (EVC 125)
-  Heavier-soils Plains Grassland (EVC 132_61)
- EPBC Act Communities**
-  NTGVVP



Workspace: GPWF Planning_VegetationRemoval v02.03
 Layout Name: GPWF_NativeVegetationRemovalPlans
 Layout Version: V39.02
 Paper Size: A3
 Scale: 4200
 Date: 2020-12-18
 Drawn By: Kyle Sandona
 QGIS Version: 3.14.15
 CRS: EPSG:28354



Disclaimer
 This product has been created with the highest degree of accuracy possible. However, Golden Plains Wind Farm Management, nor any of its contractors or suppliers can be held responsible for any damages due to errors or omissions in this product. Depiction of boundaries is not authoritative.



741500E

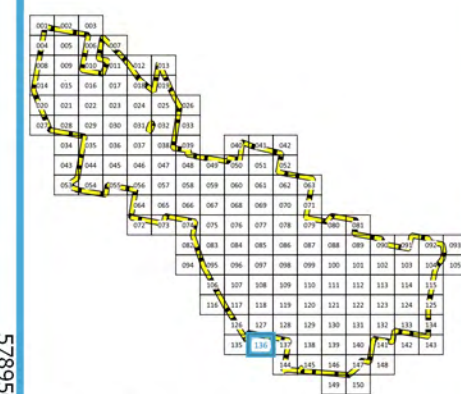


Golden Plains Wind Farm

Native Vegetation Removal Plans: Map 136

Legend

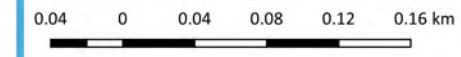
- Wind Farm Boundary
- Investigation Area**
 - Investigation Area
 - Activity Area
 - Wetland
- Native Vegetation**
 - Plains Grassy Wetland (EVC 125)
 - Heavier-soils Plains Grassland (EVC 132_61)
 - DELWP current wetlands
 - Native Vegetation to be removed
- EPBC Act Communities**
 - NTGVVP
 - SHWTLP



Workspace: GPWF Planning_VegetationRemoval_v02_03
 Layout Name: GPWF_NativeVegetationRemovalPlans
 Layout Version: V39_02
 Paper Size: A3
 Scale: 4200
 Date: 2020-12-18
 Drawn By: Kyle Sandona
 QGIS Version: 3.14.15
 CRS: EPSG:28354



Disclaimer
 This product has been created with the highest degree of accuracy possible. However, Golden Plains Wind Farm Management, nor any of its contractors or suppliers can be held responsible for any damages due to errors or omissions in this product. Depiction of boundaries is not authoritative.



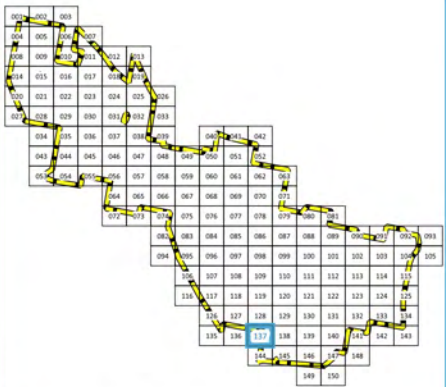


Golden Plains Wind Farm

Native Vegetation Removal Plans: Map 137

Legend

-  Wind Farm Boundary
-  Investigation Area
-  Activity Area
-  Wetland



Workspace: GPWF Planning_VegetationRemoval_v02_03
 Layout Name: GPWF_NativeVegetationRemovalPlans
 Layout Version: V39_02
 Paper Size: A3
 Scale: 4200
 Date: 2020-12-18
 Drawn By: Kyle Sandona
 QGIS Version: 3.14.15
 CRS: EPSG:28354



Disclaimer
 This product has been created with the highest degree of accuracy possible. However, Golden Plains Wind Farm Management, nor any of its contractors or suppliers can be held responsible for any damages due to errors or omissions in this product. Depiction of boundaries is not authoritative.



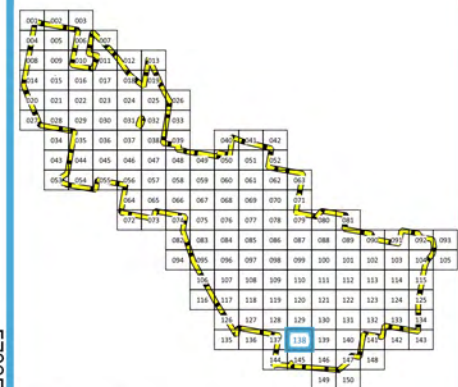


Golden Plains Wind Farm

Native Vegetation Removal Plans: Map 138

Legend


- Wind Farm Boundary
- Wind Turbine
- Investigation Area**
- Investigation Area
- Activity Area
- Wetland
- Native Vegetation**
- Heavier-soils Plains Grassland (EVC 132_61)
- DELWP current wetlands
- EPBC Act Communities**
- NTGVVP



Workspace: GPWF_Planning_VegetationRemoval_v02_03
 Layout Name: GPWF_NativeVegetationRemovalPlans
 Layout Version: V39_02
 Paper Size: A3
 Scale: 4200
 Date: 2020-12-18
 Drawn By: Kyle Sandona
 QGIS Version: 3.14.15
 CRS: EPSG:28354



Disclaimer
 This product has been created with the highest degree of accuracy possible. However, Golden Plains Wind Farm Management, nor any of its contractors or suppliers can be held responsible for any damages due to errors or omissions in this product. Depiction of boundaries is not authoritative.



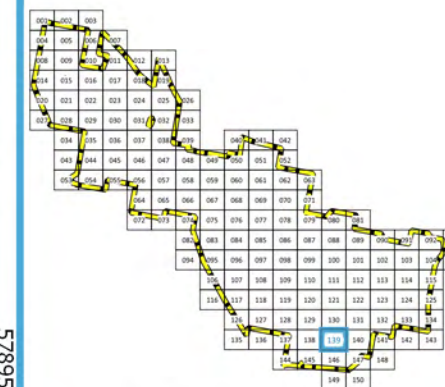


Golden Plains Wind Farm

Native Vegetation Removal Plans: Map 139

Legend


-  Wind Farm Boundary
- Investigation Area**
-  Investigation Area
-  Activity Area
-  Wetland
- Native Vegetation**
-  Heavier-soils Plains Grassland (EVC 132_61)
-  DELWP current wetlands



Workspace: GPWF Planning_VegetationRemoval_v02_03
 Layout Name: GPWF_NativeVegetationRemovalPlans
 Layout Version: V39_02
 Paper Size: A3
 Scale: 4200
 Date: 2020-12-18
 Drawn By: Kyle Sandona
 QGIS Version: 3.14.15
 CRS: EPSG:28354



Disclaimer
 This product has been created with the highest degree of accuracy possible. However, Golden Plains Wind Farm Management, nor any of its contractors or suppliers can be held responsible for any damages due to errors or omissions in this product. Depiction of boundaries is not authoritative.

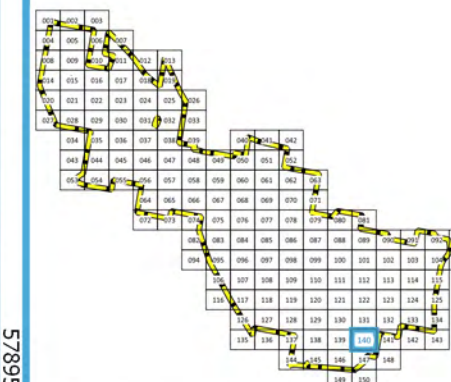


Golden Plains Wind Farm

Native Vegetation Removal Plans: Map 140

Legend


-  Wind Farm Boundary
-  Tree protection zone
-  Wetland



Workspace: GPWF Planning_VegetationRemoval_v02_03
 Layout Name: GPWF_NativeVegetationRemovalPlans
 Layout Version: V39_02
 Paper Size: A3
 Scale: 4200
 Date: 2020-12-18
 Drawn By: Kyle Sandona
 QGIS Version: 3.14.15
 CRS: EPSG:28354



Disclaimer
 This product has been created with the highest degree of accuracy possible. However, Golden Plains Wind Farm Management, nor any of its contractors or suppliers can be held responsible for any damages due to errors or omissions in this product. Depiction of boundaries is not authoritative.

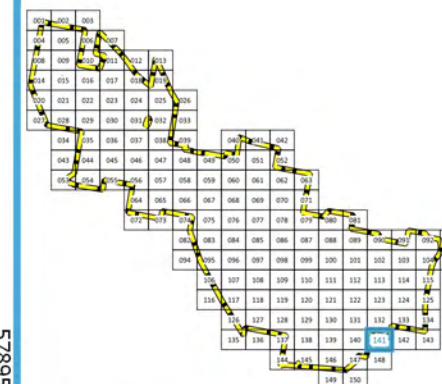
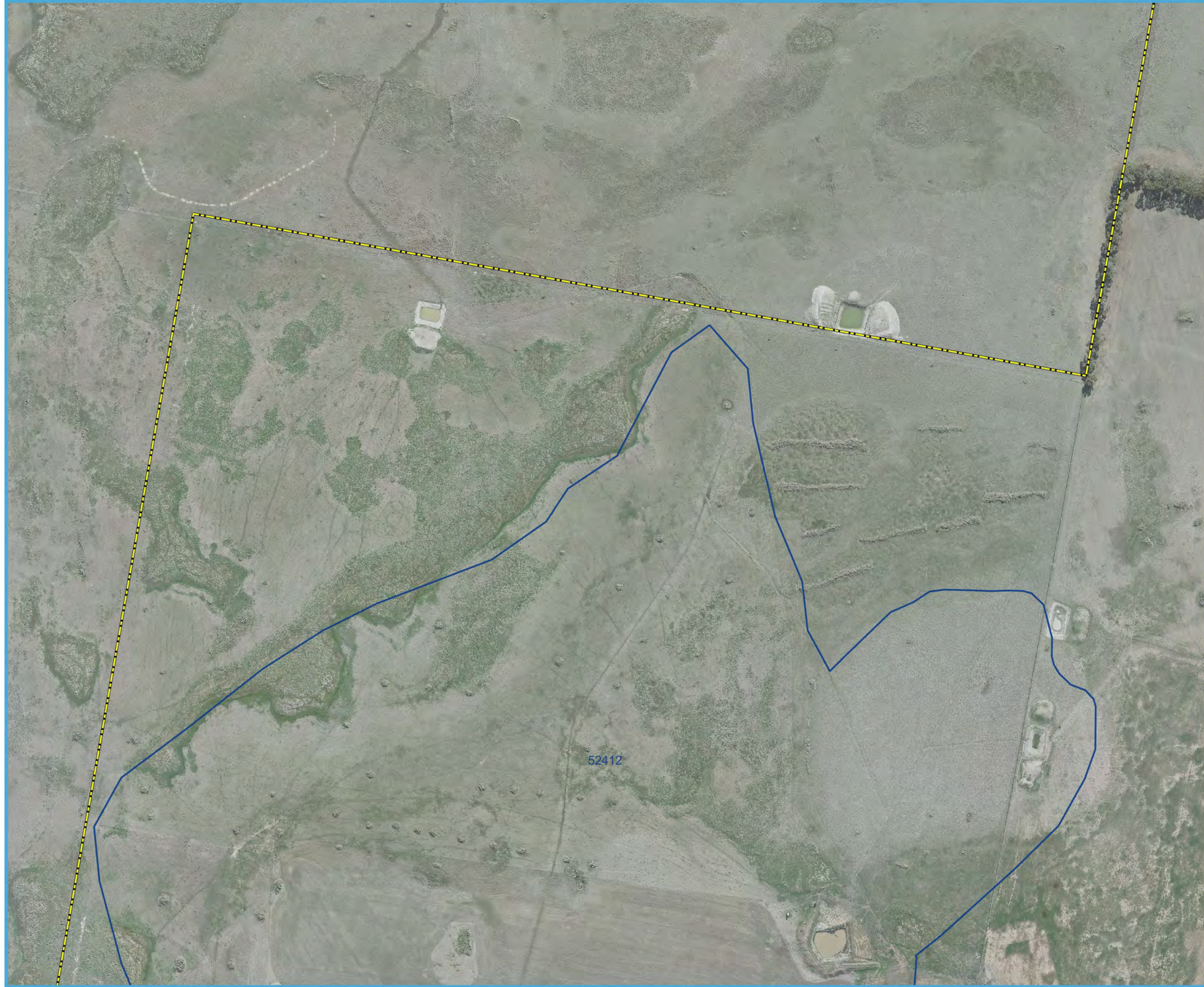


Golden Plains Wind Farm

Native Vegetation Removal Plans: Map 141

Legend

-  Wind Farm Boundary
-  Wetland




5789500

Workspace: GPWF Planning_VegetationRemoval_v02_03
 Layout Name: GPWF_NativeVegetationRemovalPlans
 Layout Version: V39_02
 Paper Size: A3
 Scale: 4200
 Date: 2020-12-18
 Drawn By: Kyle Sandona
 QGIS Version: 3.14.15
 CRS: EPSG:28354



Disclaimer
 This product has been created with the highest degree of accuracy possible. However, Golden Plains Wind Farm Management, nor any of its contractors or suppliers can be held responsible for any damages due to errors or omissions in this product. Depiction of boundaries is not authoritative.




749500E

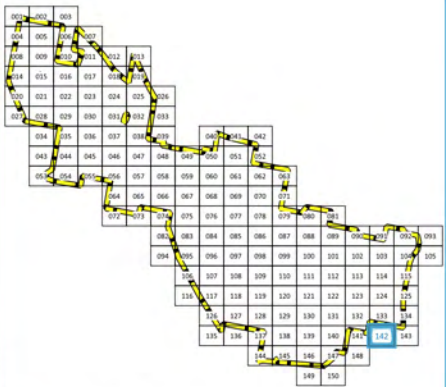


Golden Plains Wind Farm

Native Vegetation Removal Plans: Map 142

Legend

-  Wind Farm Boundary
-  Wetland

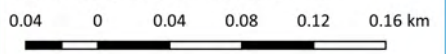



5789500N

Workspace: GPWF Planning_VegetationRemoval_v02_03
 Layout Name: GPWF_NativeVegetationRemovalPlans
 Layout Version: V39_02
 Paper Size: A3
 Scale: 4200
 Date: 2020-12-18
 Drawn By: Kyle Sandona
 QGIS Version: 3.14.15
 CRS: EPSG:28354



Disclaimer
 This product has been created with the highest degree of accuracy possible. However, Golden Plains Wind Farm Management, nor any of its contractors or suppliers can be held responsible for any damages due to errors or omissions in this product. Depiction of boundaries is not authoritative.



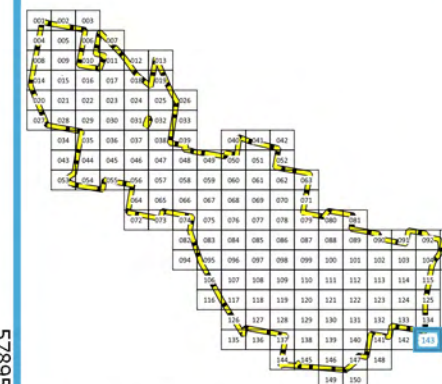


Golden Plains Wind Farm

Native Vegetation Removal Plans: Map 143

Legend


-  Wind Farm Boundary
- Investigation Area**
-  Investigation Area
-  Activity Area
- Native Vegetation**
-  Heavier-soils Plains Grassland (EVC 132_61)
-  Native Vegetation to be removed



Workspace: GPWF_Planning_VegetationRemoval_v02_03
 Layout Name: GPWF_NativeVegetationRemovalPlans
 Layout Version: V39_02
 Paper Size: A3
 Scale: 4200
 Date: 2020-12-18
 Drawn By: Kyle Sandona
 QGIS Version: 3.14.15
 CRS: EPSG:28354



Disclaimer
 This product has been created with the highest degree of accuracy possible. However, Golden Plains Wind Farm Management, nor any of its contractors or suppliers can be held responsible for any damages due to errors or omissions in this product. Depiction of boundaries is not authoritative.










5789500-1



Golden Plains Wind Farm

Native Vegetation Removal Plans: Map 144

Legend


-  Wind Farm Boundary
-  Wind Turbine
- Investigation Area**
-  Investigation Area
-  Activity Area
-  Wetland
- Native Vegetation**
-  Heavier-soils Plains Grassland (EVC 132_61)
-  Stony Knoll Shrubland (EVC 649)



Workspace: GPWF Planning_VegetationRemoval v02.03
 Layout Name: GPWF_NativeVegetationRemovalPlans
 Layout Version: V39.02
 Paper Size: A3
 Scale: 4200
 Date: 2020-12-18
 Drawn By: Kyle Sandona
 QGIS Version: 3.14.15
 CRS: EPSG:28354



Disclaimer
 This product has been created with the highest degree of accuracy possible. However, Golden Plains Wind Farm Management, nor any of its contractors or suppliers can be held responsible for any damages due to errors or omissions in this product. Depiction of boundaries is not authoritative.



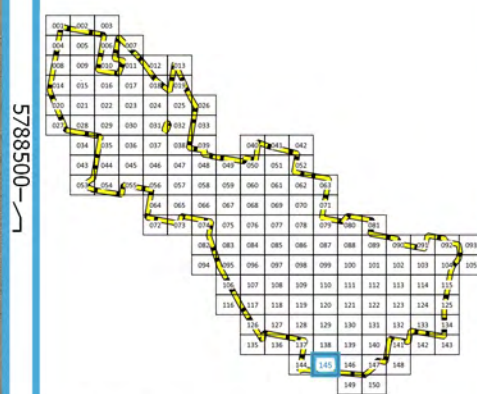


Golden Plains Wind Farm

Native Vegetation Removal Plans: Map 145

Legend


- Wind Farm Boundary
- Wind Turbine
- Investigation Area**
- Investigation Area
- Activity Area
- Scattered trees and large trees in patches
- Scattered trees and large trees in patches deemed lost
- Tree protection zone
- Native Vegetation**
- Plains Grassy Wetland (EVC 125)
- Heavier-soils Plains Grassland (EVC 132_61)
- Native Vegetation to be removed
- EPBC Act Communities**
- NTGVVP



Workspace: GPWF Planning_VegetationRemoval v02.03
 Layout Name: GPWF_NativeVegetationRemovalPlans
 Layout Version: V39.02
 Paper Size: A3
 Scale: 4200
 Date: 2020-12-18
 Drawn By: Kyle Sandona
 QGIS Version: 3.14.15
 CRS: EPSG:28354



Disclaimer
 This product has been created with the highest degree of accuracy possible. However, Golden Plains Wind Farm Management, nor any of its contractors or suppliers can be held responsible for any damages due to errors or omissions in this product. Depiction of boundaries is not authoritative.



745500E






WTG179

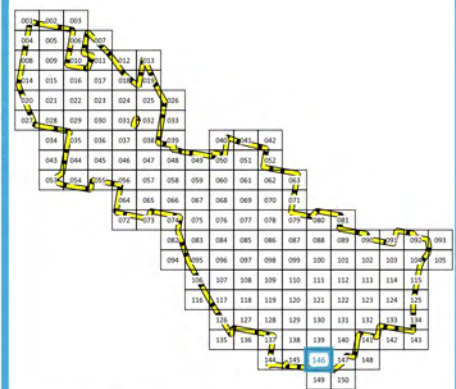
52399

Golden Plains Wind Farm

Native Vegetation Removal Plans: Map 146

Legend

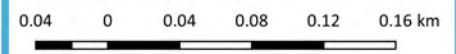
-  Wind Farm Boundary
-  Wind Turbine
- Investigation Area**
-  Investigation Area
-  Activity Area
-  Tree protection zone
-  Wetland



Workspace: GPWF Planning_VegetationRemoval_v02_03
 Layout Name: GPWF_NativeVegetationRemovalPlans
 Layout Version: V39_02
 Paper Size: A3
 Scale: 4200
 Date: 2020-12-18
 Drawn By: Kyle Sandona
 QGIS Version: 3.14.15
 CRS: EPSG:28354



Disclaimer
 This product has been created with the highest degree of accuracy possible. However, Golden Plains Wind Farm Management, nor any of its contractors or suppliers can be held responsible for any damages due to errors or omissions in this product. Depiction of boundaries is not authoritative.

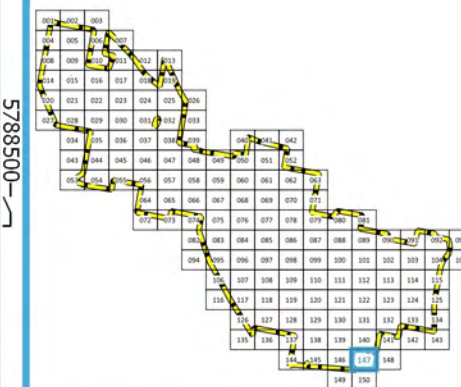


Golden Plains Wind Farm

Native Vegetation Removal Plans: Map 147

Legend


-  Wind Farm Boundary
-  Wetland



Workspace: GPWF Planning_VegetationRemoval_v02.03
 Layout Name: GPWF_NativeVegetationRemovalPlans
 Layout Version: V39.02
 Paper Size: A3
 Scale: 4200
 Date: 2020-12-18
 Drawn By: Kyle Sandona
 QGIS Version: 3.14.15
 CRS: EPSG:28354



Disclaimer
 This product has been created with the highest degree of accuracy possible. However, Golden Plains Wind Farm Management, nor any of its contractors or suppliers can be held responsible for any damages due to errors or omissions in this product. Depiction of boundaries is not authoritative.



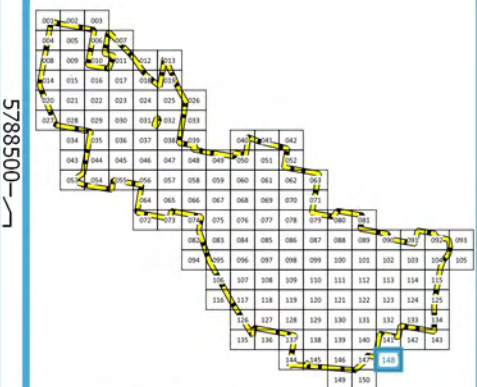


Golden Plains Wind Farm

Native Vegetation Removal Plans: Map 148

Legend


-  Wind Farm Boundary
-  Wetland



Workspace: GPWF Planning_VegetationRemoval v02.03
 Layout Name: GPWF_NativeVegetationRemovalPlans
 Layout Version: V39.02
 Paper Size: A3
 Scale: 4200
 Date: 2020-12-18
 Drawn By: Kyle Sandona
 QGIS Version: 31415
 CRS: EPSG:28354



Disclaimer
 This product has been created with the highest degree of accuracy possible. However, Golden Plains Wind Farm Management, nor any of its contractors or suppliers can be held responsible for any damages due to errors or omissions in this product. Depiction of boundaries is not authoritative.







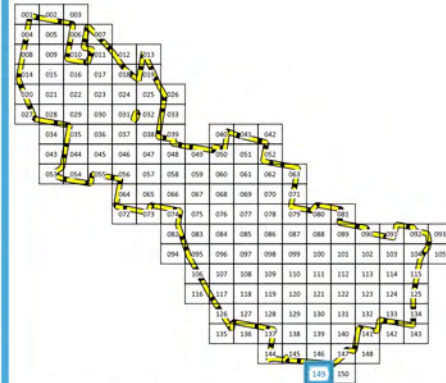
Golden Plains Wind Farm

Native Vegetation Removal Plans: Map 149

Legend

-  Wind Farm Boundary
-  Tree protection zone

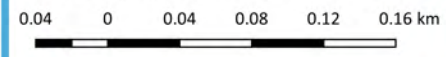
5787500-1



Workspace: GPWF Planning_VegetationRemoval v02.03
 Layout Name: GPWF_NativeVegetationRemovalPlans
 Layout Version: V39.02
 Paper Size: A3
 Scale: 4200
 Date: 2020-12-18
 Drawn By: Kyle Sandona
 QGIS Version: 3.14.15
 CRS: EPSG:28354



Disclaimer
 This product has been created with the highest degree of accuracy possible. However, Golden Plains Wind Farm Management, nor any of its contractors or suppliers can be held responsible for any damages due to errors or omissions in this product. Depiction of boundaries is not authoritative.



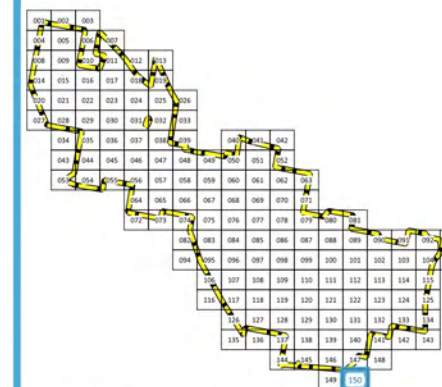


Golden Plains Wind Farm

Native Vegetation Removal Plans: Map 150

Legend

-  Wind Farm Boundary
-  Wetland



Workspace: GPWF_Planning_VegetationRemoval_v02_03
 Layout Name: GPWF_NativeVegetationRemovalPlans
 Layout Version: V39_02
 Paper Size: A3
 Scale: 4200
 Date: 2020-12-18
 Drawn By: Kyle Sandona
 QGIS Version: 3.14.15
 CRS: EPSG:28354



Disclaimer
 This product has been created with the highest degree of accuracy possible. However, Golden Plains Wind Farm Management, nor any of its contractors or suppliers can be held responsible for any damages due to errors or omissions in this product. Depiction of boundaries is not authoritative.

